# Village of Oakfield

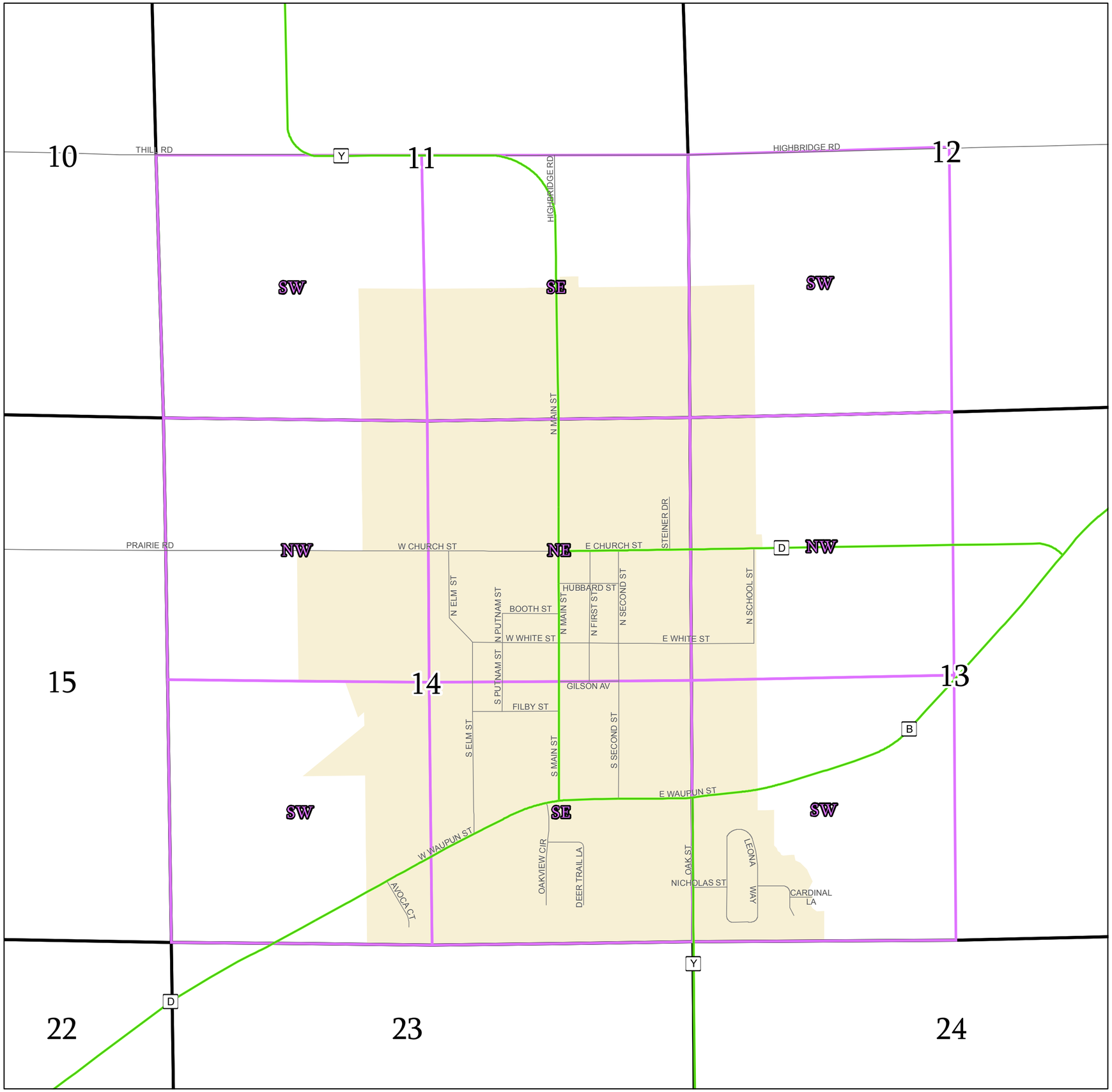


# Fond du Lac County, WI

## Town 14
## Range 16

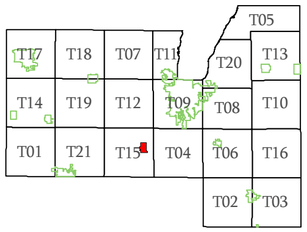


- US Highway
- State Highway
- County Highway
- Town Road
- Municipal Road
- Private Road
- Township
- Section
- Quarter Section
- City
- Village

0 0.1 0.2 0.3 Miles

**Map Date:** Feb 22, 2011

**Contact:**
For more information, please contact:
Fond du Lac County, Wisconsin
Land Information Department
160 S. Macy Street
Fond du Lac, WI 54935
Phone (920) 929-3027

This drawing is neither a legally recorded map nor a survey and is not intended to be used as such. The information displayed is a compilation of records, information, and data obtained from various sources, and Fond du Lac County is not liable for its use or misuse.

# Village of Oakfield

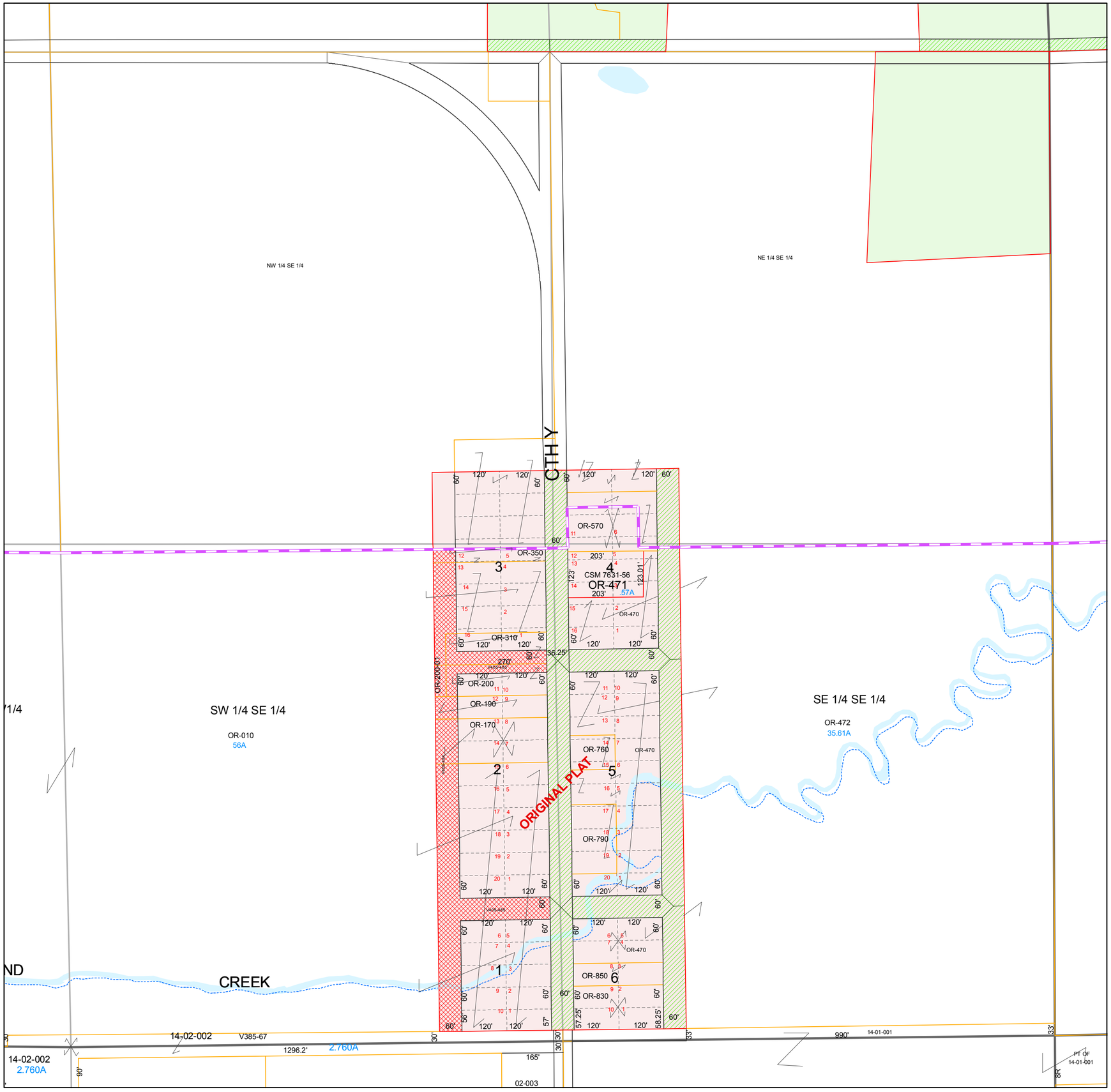


# Fond du Lac County, WI

SE ¼
Section 11
Town 14
Range 16

V06-14-16-11-00-000-00
Town Code, Town, Range, Section, ¼-¼ Section

V06-14-16-99-00-000-00
Subdivision

| | | | |
|---|---|---|---|
| 06 | 05 | 02 | 01 |
| 07 | 08 | 03 | 04 |
| 10 | 09 | 14 | 13 |
| 11 | 12 | 15 | 16 |

NW NE
SW SE

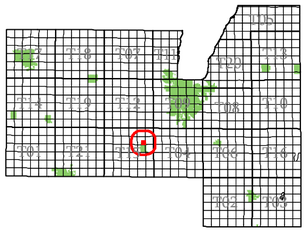

- subdivision plat/CSM
- road row
- road centerline/parcel
- hydro/parcel
- parcel line
- road row (NPF)
- municipal boundary
- section
- quarter & quarter quarter
- easement
- lot line (NPF)
- hydro line (NPF)
- water meander
- vacation or dedication
- plat of survey
- dedicated row
- vacated row
- fee simple row
- rail row
- vacated plat
- subdivision
- CSM
- open water

200 0 200 Feet

1" = 200'

**Map Date:** Jan 17, 2012

**Contact:**
For more information, please contact:
Fond du Lac County, Wisconsin
Land Information Department
160 S. Macy Street
Fond du Lac, WI 54935
Phone (920) 929-3027

This drawing is neither a legally recorded map nor a survey and is not intended to be used as such. The information displayed is a compilation of records, information, and data obtained from various sources, and Fond du Lac County is not liable for its use or misuse.

Back to Village Main Page

# Village of Oakfield

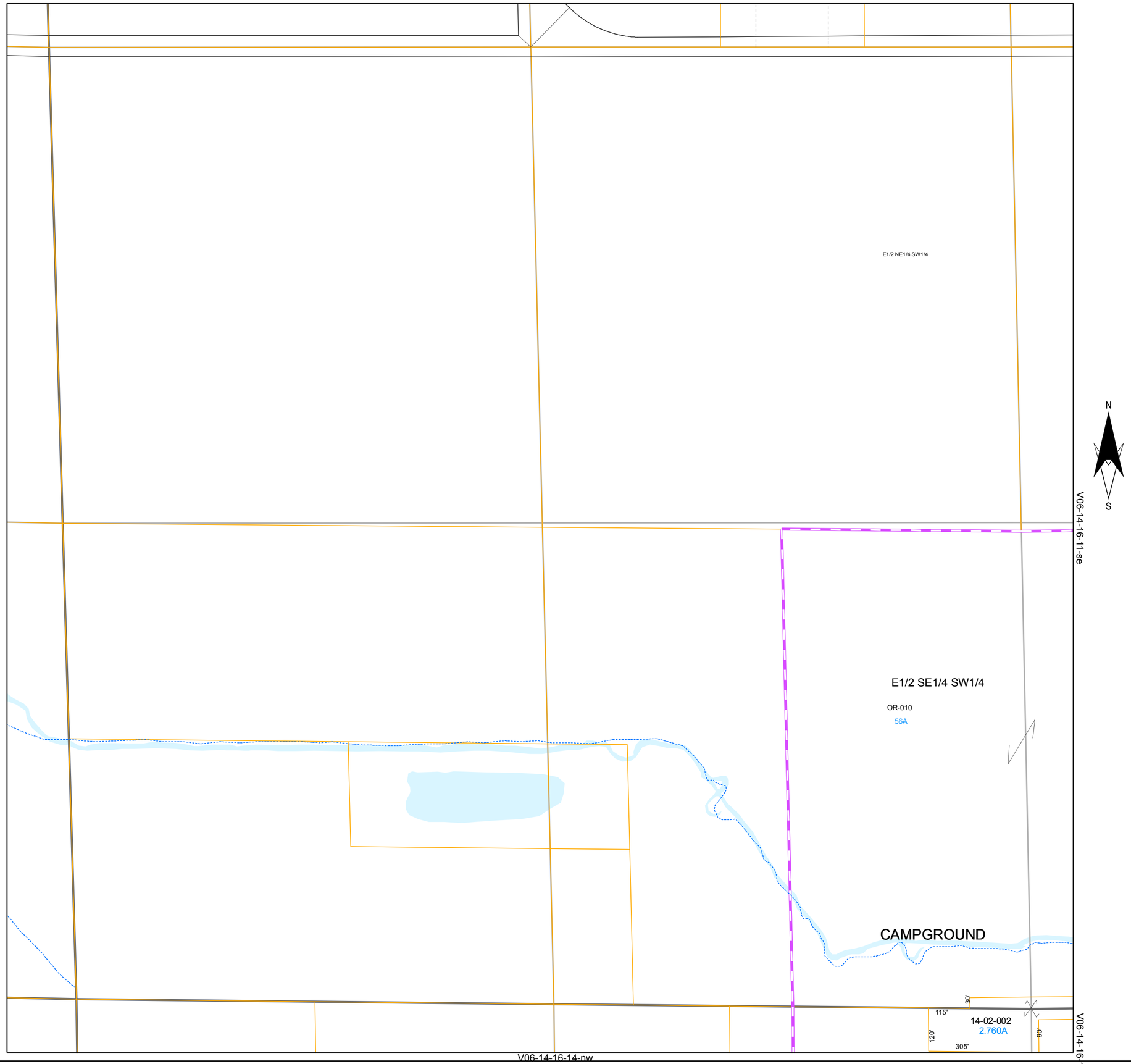


# Fond du Lac County, WI

## SW ¼
## Section 11
## Town 14
## Range 16

V06-14-16-11-00-000-00

Town Code, Town, Range, Section, ¼-¼ Section

| | | | |
|---|---|---|---|
| 06 | 05 | 02 | 01 |
| 07 | 08 | 03 | 04 |
| 10 | 09 | 14 | 13 |
| 11 | 12 | 15 | 16 |

NW NE SW SE

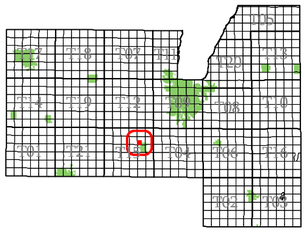

- subdivision plat/CSM
- road row
- road centerline/parcel
- hydro/parcel
- parcel line
- road row (NPF)
- municipal boundary
- section
- quarter & quarter quarter
- easement
- lot line (NPF)
- hydro line (NPF)
- water meander
- vacation or dedication
- plat of survey
- dedicated row
- vacated row
- fee simple row
- rail row
- vacated plat
- subdivision
- CSM
- open water

200 0 200 Feet

1" = 200'

**Map Date:** Feb 10, 2011

**Contact:**
For more information, please contact:
Fond du Lac County, Wisconsin
Land Information Department
160 S. Macy Street
Fond du Lac, WI 54935
Phone (920) 929-3027

This drawing is neither a legally recorded map nor a survey and is not intended to be used as such. The information displayed is a compilation of records, information, and data obtained from various sources, and Fond du Lac County is not liable for its use or misuse.

Back to Village Main Page

# Village of Oakfield

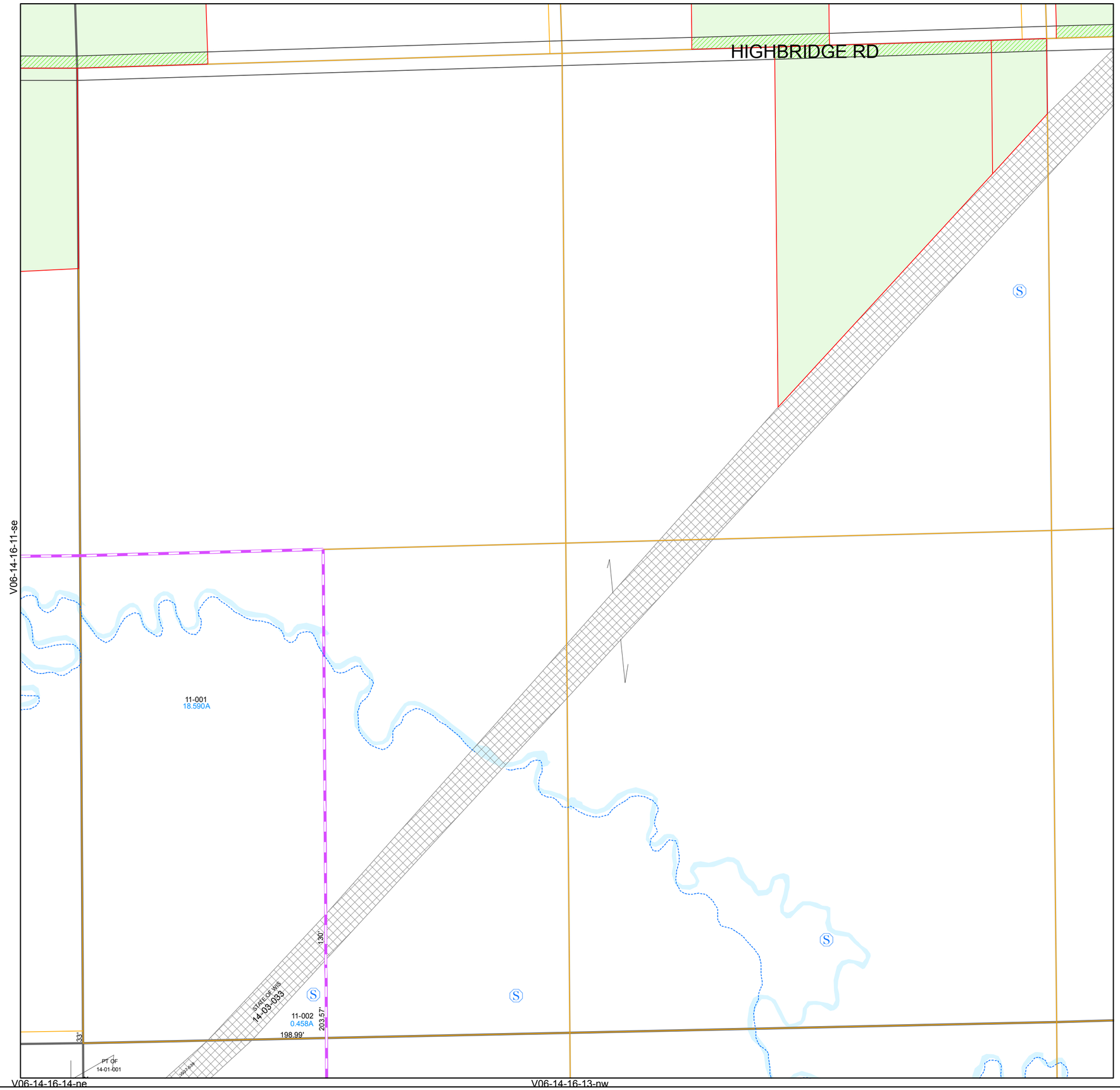


# Fond du Lac County, WI

SW ¼
Section 12
Town 14
Range 16

V06-14-16-12-00-000-00

Town Code | Town | Range | Section | ¼-¼ Section

| | | | |
|---|---|---|---|
| 06 | 05 | 02 | 01 |
| 07 | 08 | 03 | 04 |
| 10 | 09 | 14 | 13 |
| 11 | 12 | 15 | 16 |

NW NE
SW SE

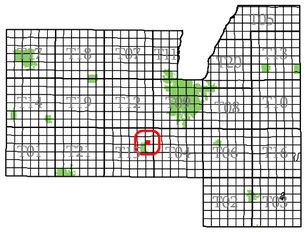

- subdivision plat/CSM
- road row
- road centerline/parcel
- hydro/parcel
- parcel line
- road row (NPF)
- municipal boundary
- section
- quarter & quarter quarter
- easement
- lot line (NPF)
- hydro line (NPF)
- water meander
- vacation or dedication
- plat of survey
- dedicated row
- vacated row
- fee simple row
- rail row
- vacated plat
- subdivision
- CSM
- open water

200 0 200 Feet

1" = 200'

**Map Date:** Feb 10, 2011

**Contact:**
For more information, please contact:
Fond du Lac County, Wisconsin
Land Information Department
160 S. Macy Street
Fond du Lac, WI 54935
Phone (920) 929-3027

This drawing is neither a legally recorded map nor a survey and is not intended to be used as such. The information displayed is a compilation of records, information, and data obtained from various sources, and Fond du Lac County is not liable for its use or misuse.

Back to Village Main Page

# Village of Oakfield

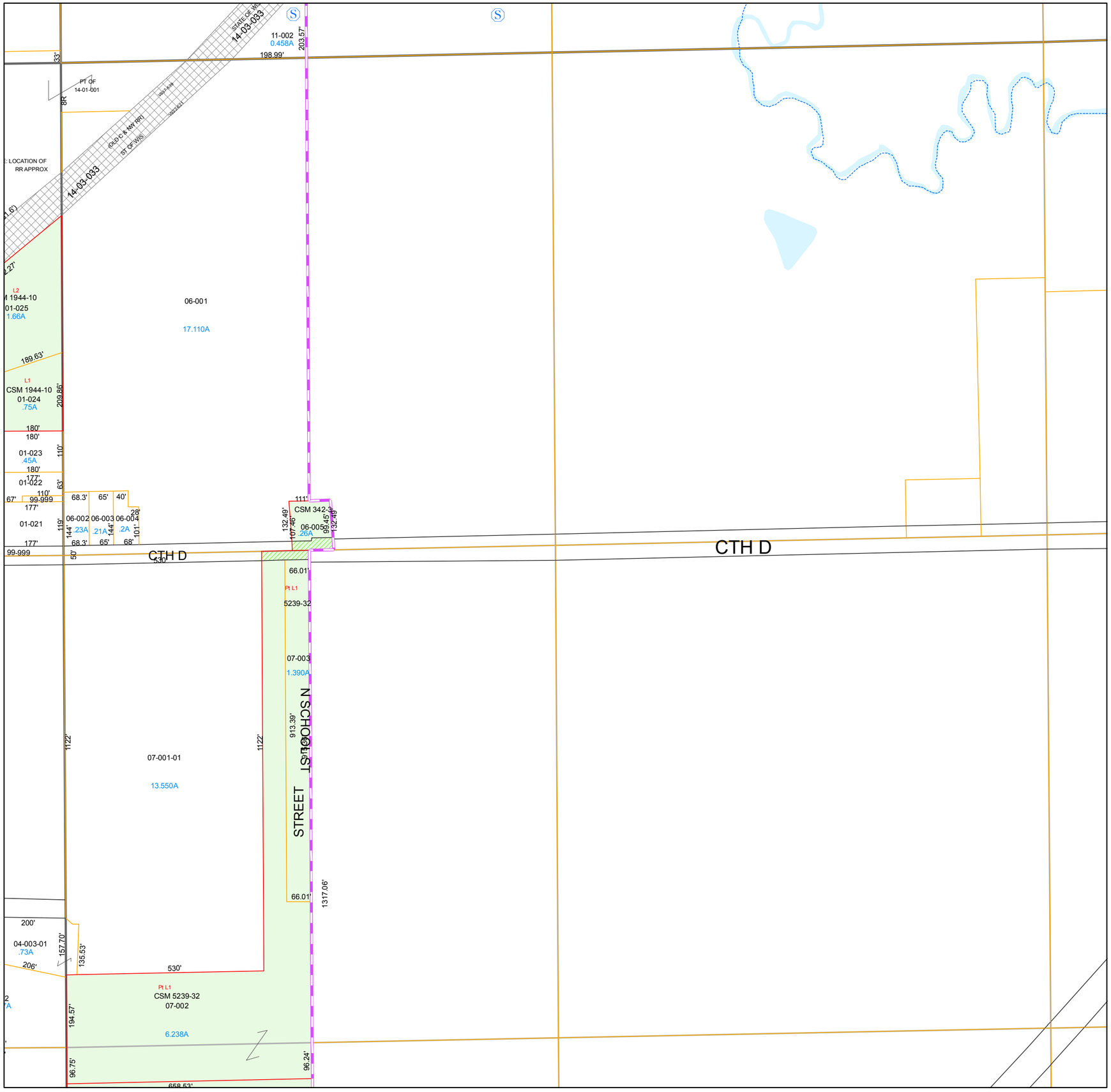


# Fond du Lac County, WI

NW ¼
Section 13
Town 14
Range 16

V06-14-16-13-00-000-00
Town Code, Town, Range, Section, ¼-¼ Section

| | | | |
|---|---|---|---|
| 06 | 05 | 02 | 01 |
| 07 | 08 | 03 | 04 |
| 10 | 09 | 14 | 13 |
| 11 | 12 | 15 | 16 |

NW NE SW SE

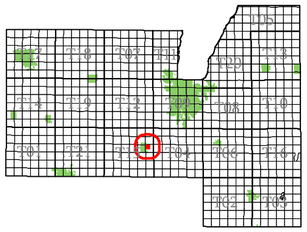

- subdivision plat/CSM
- road row
- road centerline/parcel
- hydro/parcel
- parcel line
- road row (NPF)
- municipal boundary
- section
- quarter & quarter quarter
- easement
- lot line (NPF)
- hydro line (NPF)
- water meander
- vacation or dedication
- plat of survey
- dedicated row
- vacated row
- fee simple row
- rail row
- vacated plat
- subdivision
- CSM
- open water

200 0 200 Feet

1" = 200'

**Map Date:** Jan 17, 2012

**Contact:**
For more information, please contact:
Fond du Lac County, Wisconsin
Land Information Department
160 S. Macy Street
Fond du Lac, WI 54935
Phone (920) 929-3027

This drawing is neither a legally recorded map nor a survey and is not intended to be used as such. The information displayed is a compilation of records, information, and data obtained from various sources, and Fond du Lac County is not liable for its use or misuse.

Back to Village Main Page

# Village of Oakfield

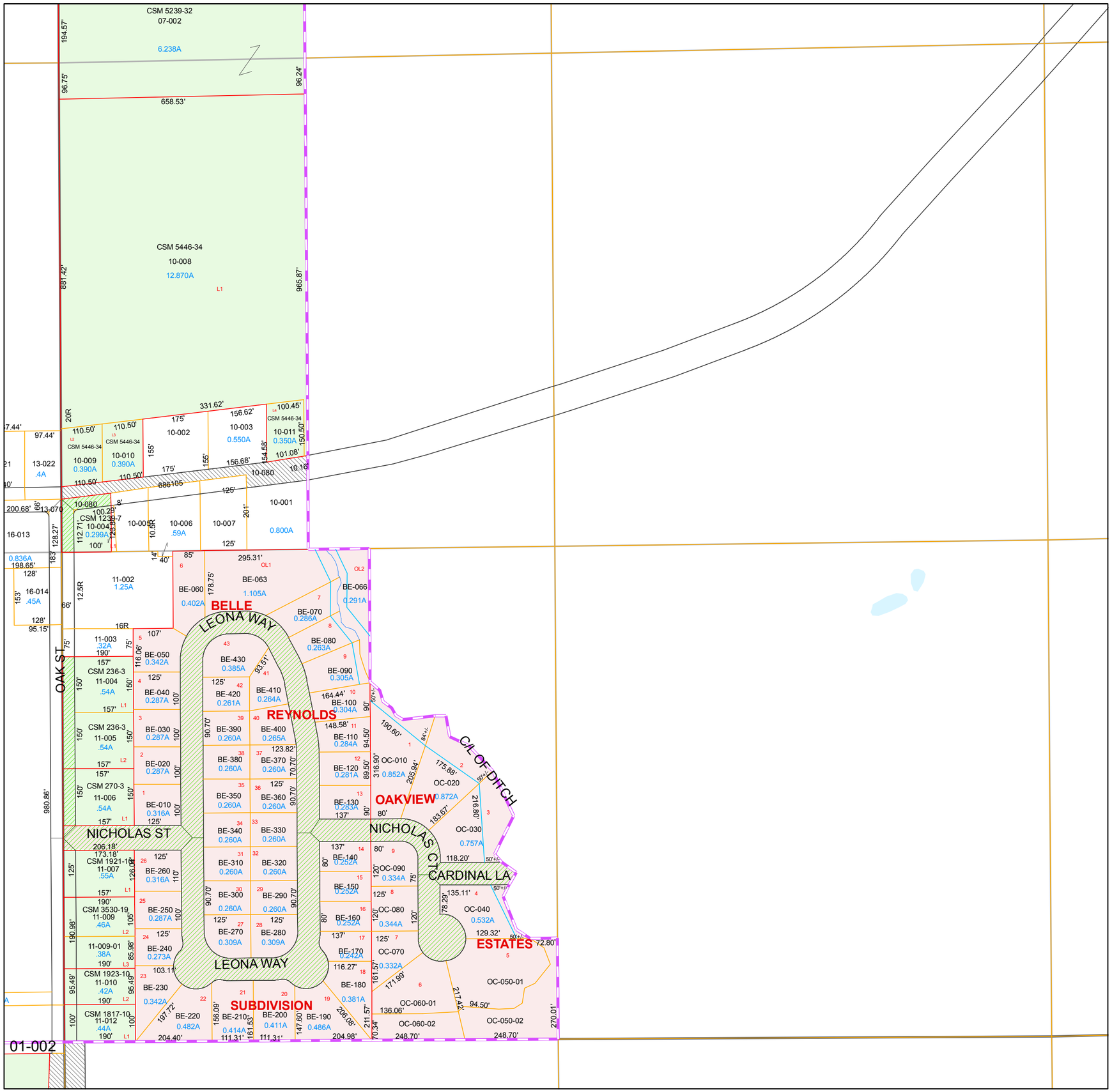


# Fond du Lac County, WI

## SW ¼ Section 13 Town 14 Range 16

V06-14-16-13-00-000-00
Town Code Town Range Section ¼-¼ Section

V06-14-16-99-00-000-00
Subdivision

| | | | |
|---|---|---|---|
| 06 | 05 | 02 | 01 |
| 07 | 08 | 03 | 04 |
| 10 | 09 | 14 | 13 |
| 11 | 12 | 15 | 16 |

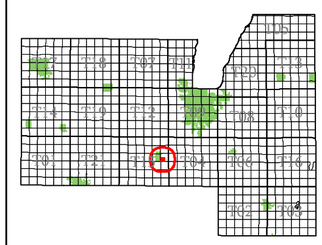

- subdivision plat/CSM
- road row
- road centerline/parcel
- hydro/parcel
- parcel line
- road row (NPF)
- municipal boundary
- section
- quarter & quarter quarter
- easement
- lot line (NPF)
- hydro line (NPF)
- water meander
- vacation or dedication
- plat of survey
- dedicated row
- vacated row
- fee simple row
- rail row
- vacated plat
- subdivision
- CSM
- open water

200 0 200 Feet

1" = 200'

**Map Date:** Jan 17, 2012

**Contact:**
For more information, please contact:
Fond du Lac County, Wisconsin
Land Information Department
160 S. Macy Street
Fond du Lac, WI 54935
Phone (920) 929-3027

This drawing is neither a legally recorded map nor a survey and is not intended to be used as such. The information displayed is a compilation of records, information, and data obtained from various sources, and Fond du Lac County is not liable for its use or misuse.

Back to Village Main Page

# Village of Oakfield

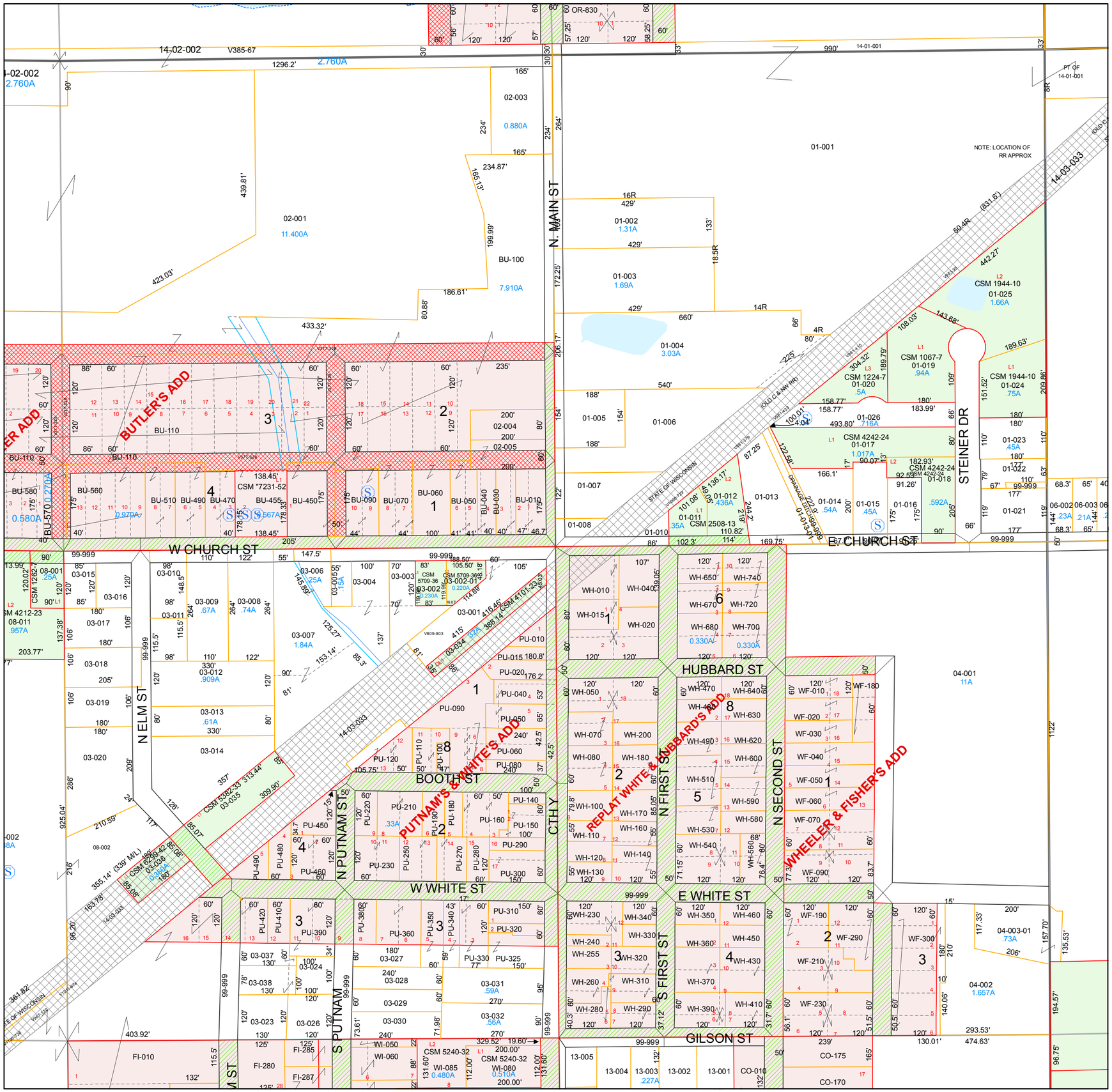


# Fond du Lac County, WI

## NE ¼ Section 14 Town 14 Range 16

V06-14-16-14-00-000-00
Town Code Town Range Section ¼-¼ Section

V06-14-16-99-00-000-00
Subdivision

| | | | |
|---|---|---|---|
| 06 | 05 | 02 | 01 |
| 07 | 08 | 03 | 04 |
| 10 | 09 | 14 | 13 |
| 11 | 12 | 15 | 16 |

NW NE SW SE

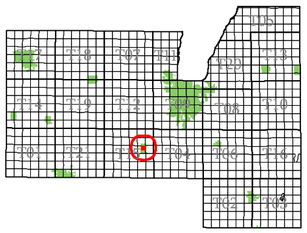

- subdivision plat/CSM
- road row
- road centerline/parcel
- hydro/parcel
- parcel line
- road row (NPF)
- municipal boundary
- section
- quarter & quarter quarter
- easement
- lot line (NPF)
- hydro line (NPF)
- water meander
- vacation or dedication
- plat of survey
- dedicated row
- vacated row
- fee simple row
- rail row
- vacated plat
- subdivision
- CSM
- open water

200 0 200 Feet

1" = 200'

**Map Date:** Jan 17, 2012

**Contact:**
For more information, please contact:
Fond du Lac County, Wisconsin
Land Information Department
160 S. Macy Street
Fond du Lac, WI 54935
Phone (920) 929-3027

This drawing is neither a legally recorded map nor a survey and is not intended to be used as such. The information displayed is a compilation of records, information, and data obtained from various sources, and Fond du Lac County is not liable for its use or misuse.

Back to Village Main Page

# Village of Oakfield

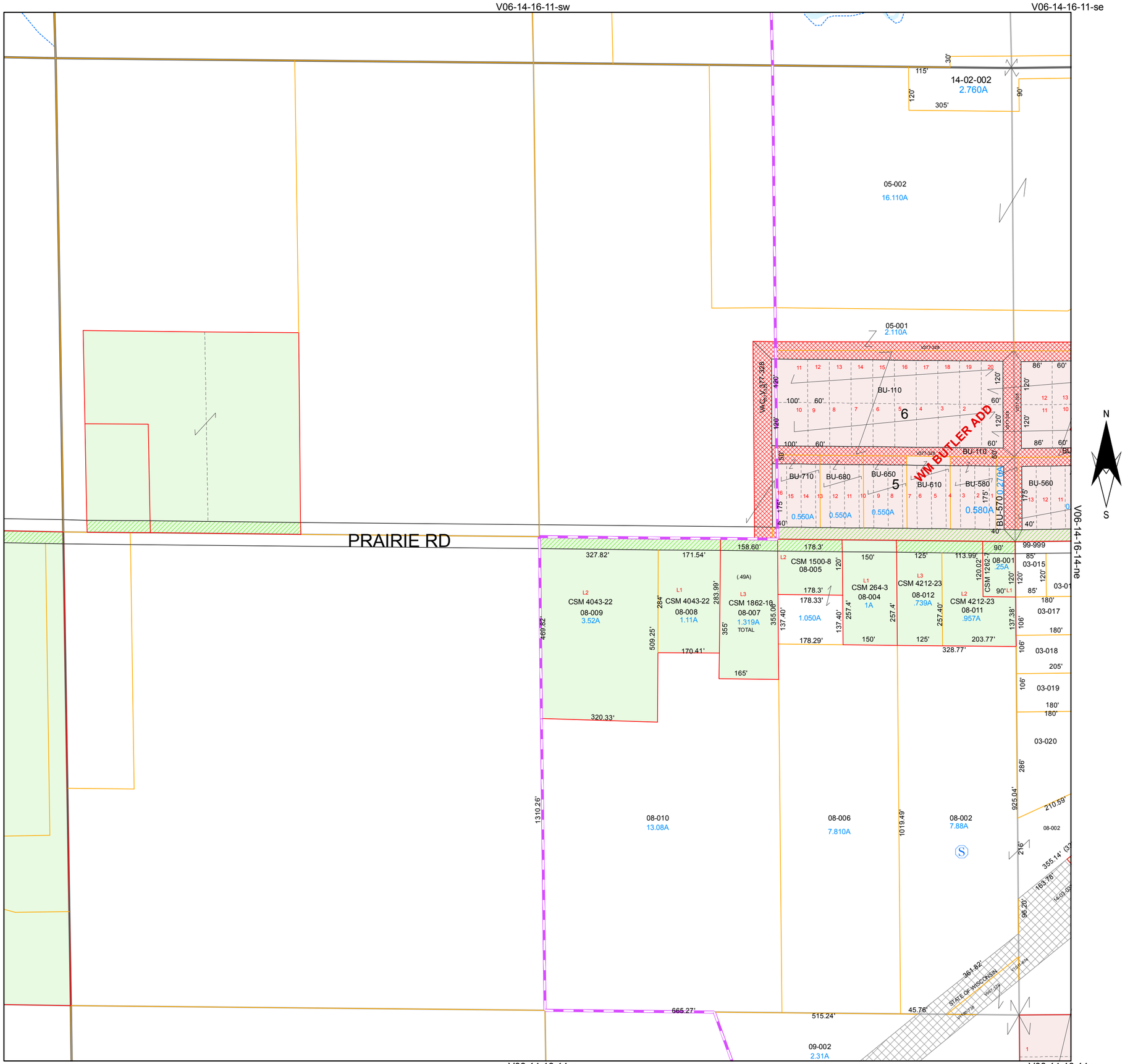


# Fond du Lac County, WI

## NW ¼ Section 14 Town 14 Range 16

V06-14-16-14-00-000-00

Town Code, Town, Range, Section, ¼-¼ Section

V06-14-16-99-00-000-00

Subdivision

| | | | |
|---|---|---|---|
| 06 | 05 | 02 | 01 |
| 07 | 08 | 03 | 04 |
| 10 | 09 | 14 | 13 |
| 11 | 12 | 15 | 16 |

NW NE SW SE

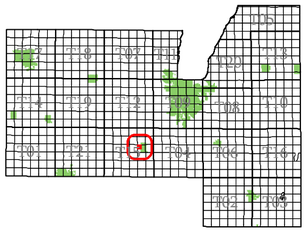

- subdivision plat/CSM
- road row
- road centerline/parcel
- hydro/parcel
- parcel line
- road row (NPF)
- municipal boundary
- section
- quarter & quarter quarter
- easement
- lot line (NPF)
- hydro line (NPF)
- water meander
- vacation or dedication
- plat of survey
- dedicated row
- vacated row
- fee simple row
- rail row
- vacated plat
- subdivision
- CSM
- open water

200 0 200 Feet

1" = 200'

**Map Date:** Feb 10, 2011

**Contact:**


For more information, please contact:
Fond du Lac County, Wisconsin
Land Information Department
160 S. Macy Street
Fond du Lac, WI 54935
Phone (920) 929-3027



This drawing is neither a legally recorded map nor a survey and is not intended to be used as such. The information displayed is a compilation of records, information, and data obtained from various sources, and Fond du Lac County is not liable for its use or misuse.



Back to Village Main Page

# Village of Oakfield

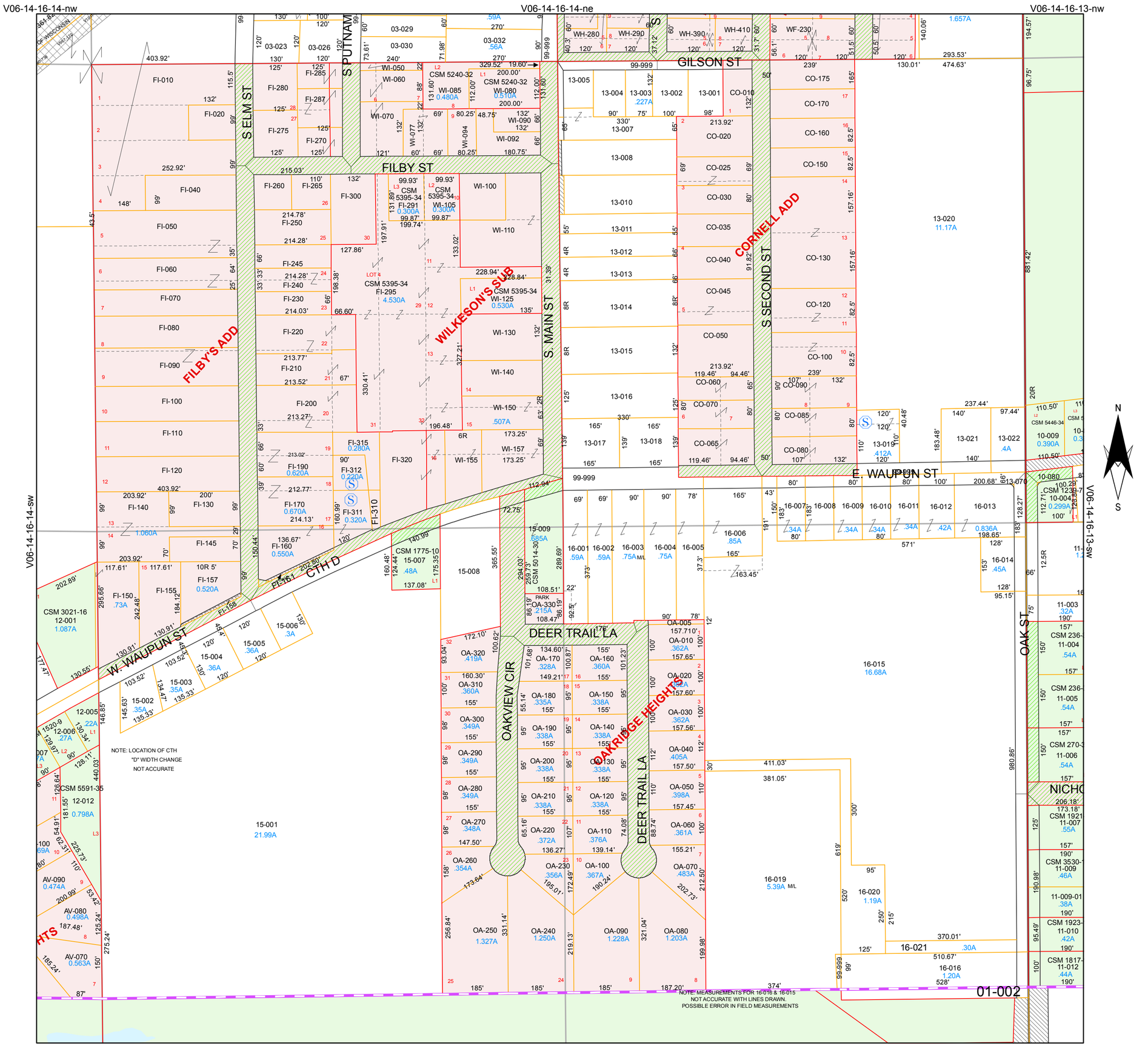


# Fond du Lac County, WI

## SE ¼ Section 14 Town 14 Range 16

V06-14-16-14-00-000-00
Town Code Town Range Section ¼-¼ Section

V06-14-16-99-00-000-00
Subdivision

| | | | |
|---|---|---|---|
| 06 | 05 | 02 | 01 |
| 07 | 08 | 03 | 04 |
| 10 | 09 | 14 | 13 |
| 11 | 12 | 15 | 16 |

NW NE SW SE

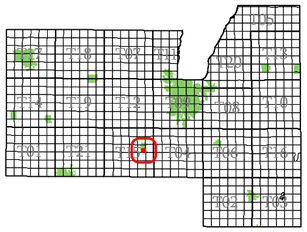

- subdivision plat/CSM
- road row
- road centerline/parcel
- hydro/parcel
- parcel line
- road row (NPF)
- municipal boundary
- section
- quarter & quarter quarter
- easement
- lot line (NPF)
- hydro line (NPF)
- water meander
- vacation or dedication
- plat of survey
- dedicated row
- vacated row
- fee simple row
- rail row
- vacated plat
- subdivision
- CSM
- open water

200 0 200 Feet

1" = 200'

**Map Date:** Feb 10, 2011

**Contact:**
For more information, please contact:
Fond du Lac County, Wisconsin
Land Information Department
160 S. Macy Street
Fond du Lac, WI 54935
Phone (920) 929-3027

This drawing is neither a legally recorded map nor a survey and is not intended to be used as such. The information displayed is a compilation of records, information, and data obtained from various sources, and Fond du Lac County is not liable for its use or misuse.

Back to Village Main Page

# Village of Oakfield

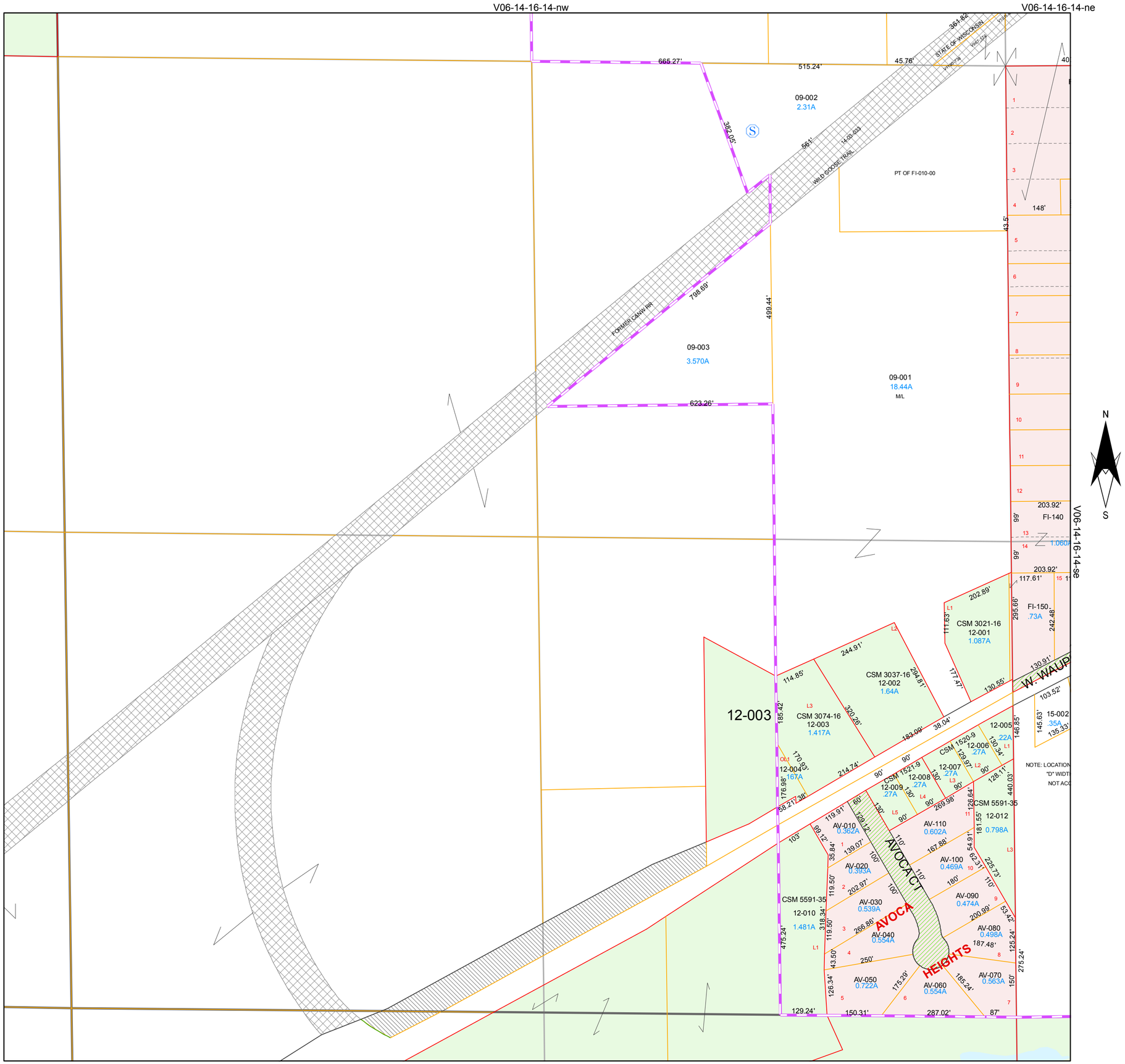


# Fond du Lac County, WI

## SW ¼ Section 14 Town 14 Range 16

V06-14-16-14-00-000-00
Town Code, Town, Range, Section, ¼-¼ Section

V06-14-16-99-00-000-00
Subdivision

| | | | |
|---|---|---|---|
| 06 | 05 | 02 | 01 |
| 07 | 08 | 03 | 04 |
| 10 | 09 | 14 | 13 |
| 11 | 12 | 15 | 16 |

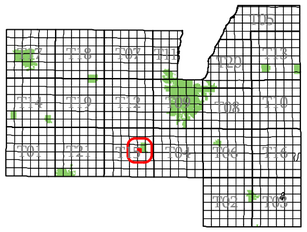

- subdivision plat/CSM
- road row
- road centerline/parcel
- hydro/parcel
- parcel line
- road row (NPF)
- municipal boundary
- section
- quarter & quarter quarter
- easement
- lot line (NPF)
- hydro line (NPF)
- water meander
- vacation or dedication
- plat of survey
- dedicated row
- vacated row
- fee simple row
- rail row
- vacated plat
- subdivision
- CSM
- open water

200 0 200 Feet

1" = 200'

**Map Date:** Feb 10, 2011

**Contact:**
For more information, please contact:
Fond du Lac County, Wisconsin
Land Information Department
160 S. Macy Street
Fond du Lac, WI 54935
Phone (920) 929-3027

This drawing is neither a legally recorded map nor a survey and is not intended to be used as such. The information displayed is a compilation of records, information, and data obtained from various sources, and Fond du Lac County is not liable for its use or misuse.

Back to Village Main Page