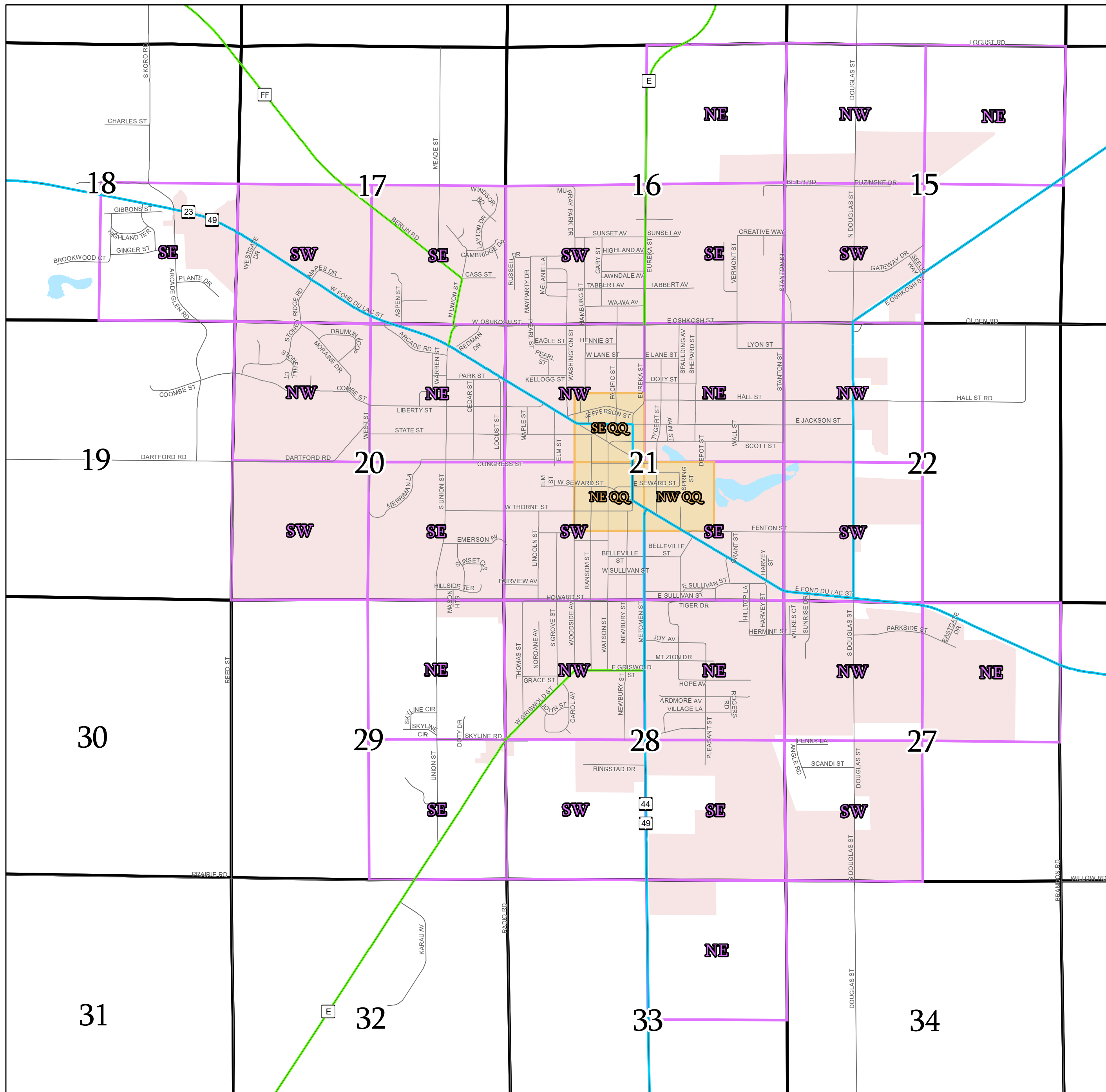


# City of Ripon


# Fond du Lac County, WI

## Town 16 Range 14



	T18	T07	T11		T05
	T14	T19	T12	T09	T20
	T01	T21	T15	T04	T10
				T02	T03

- US Highway
- State Highway
- County Highway
- Town Road
- Municipal Road
- Private Road
- Township
- Section
- Quarter Section
- Quarter-Quarter Section map available
- City
- Village



Map Date: Feb 1, 2013

**Contact:**  
 For more information, please contact:  
 Fond du Lac County, Wisconsin  
 Land Information Department  
 160 S. Macy Street  
 Fond du Lac, WI 54935  
 Phone (920) 929-3027

This drawing is neither a legally recorded map nor a survey and is not intended to be used as such. The information displayed is a compilation of records, information, and data obtained from various sources, and Fond du Lac County is not liable for its use or misuse.

# City of Ripon

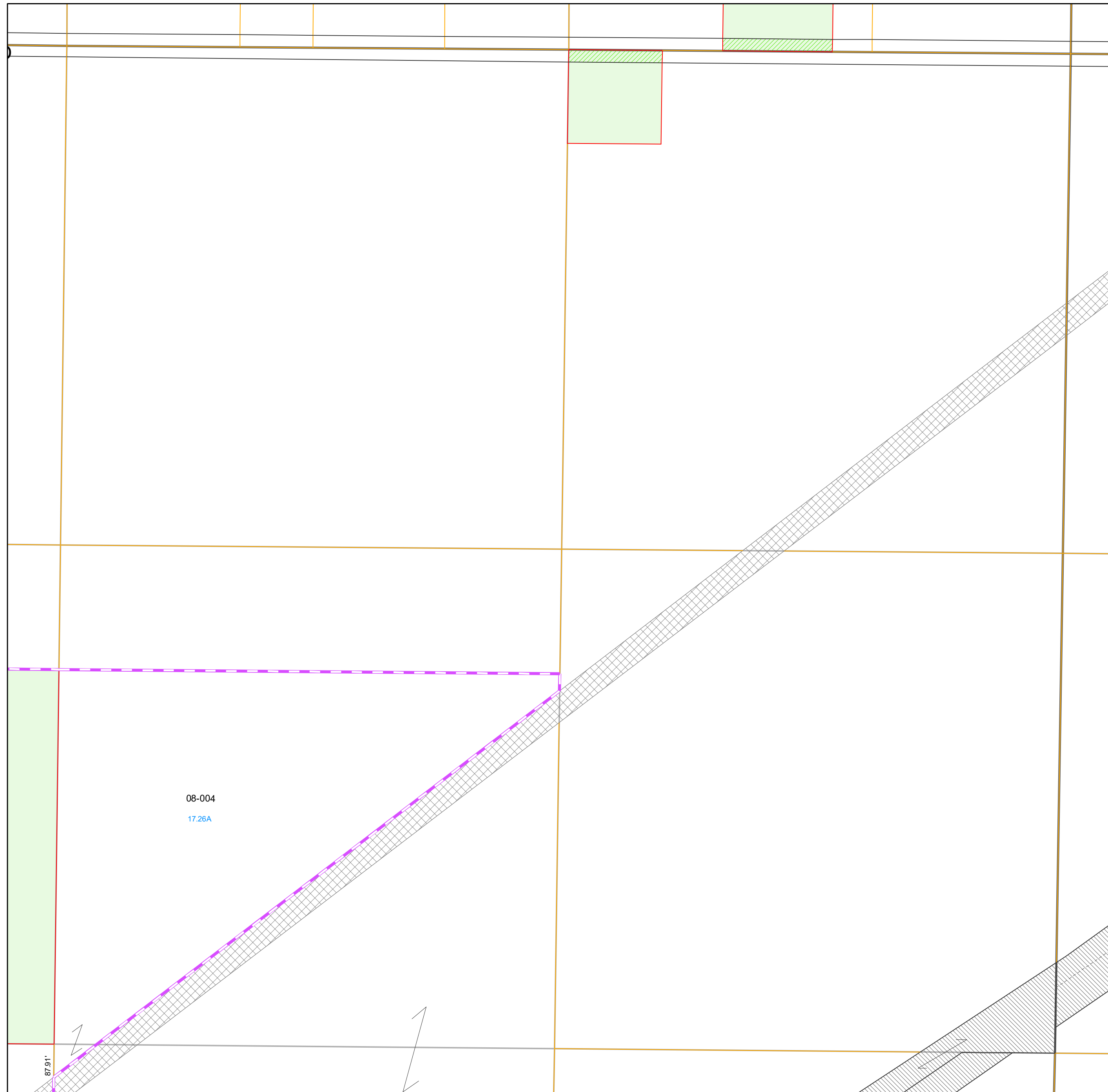
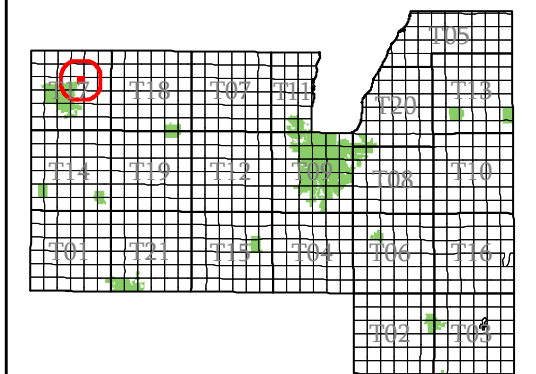
# Fond du Lac County, WI

NE 1/4  
Section 15  
Town 16  
Range 14

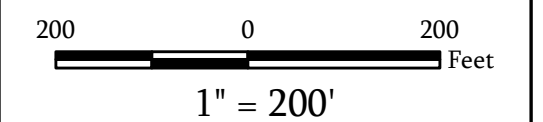
RIP-16-14-15-00-000-00  
Town Code    Town Range    Section 1/4-1/4    Section

RIP-16-14-99-00-000-00  
Subdivision

06	05	02	01
07	08	03	04
10	09	14	13
11	12	15	16



- subdivision plat/CSM
- road row
- road centerline/parcel
- hydro/parcel
- parcel line
- road row (NPF)
- municipal boundary
- section
- quarter & quarter quarter
- easement
- - - lot line (NPF)
- - - hydro line (NPF)
- water meander
- vacation or dedication
- S plat of survey
- dedicated row
- vacated row
- fee simple row
- rail row
- vacated plat
- subdivision
- CSM
- open water



**Map Date:** Jan 04, 2024

**Contact:**  
For more information, please contact:  
Fond du Lac County, Wisconsin  
Land Information Department  
160 S. Macy Street  
Fond du Lac, WI 54935  
Phone (920) 929-3027

This drawing is neither a legally recorded map nor a survey and is not intended to be used as such. The information displayed is a compilation of records, information, and data obtained from various sources, and Fond du Lac County is not liable for its use or misuse.

[Back to City Main Page](#)





# City of Ripon

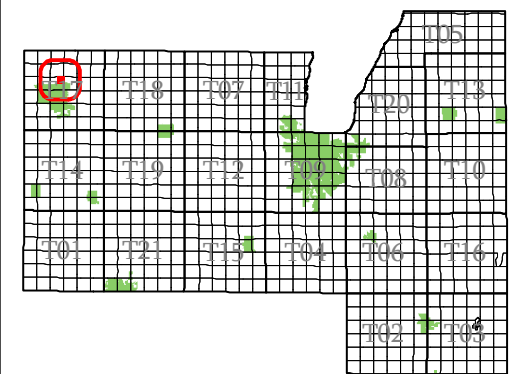
## Fond du Lac County, WI

NE 1/4  
Section 16  
Town 16  
Range 14

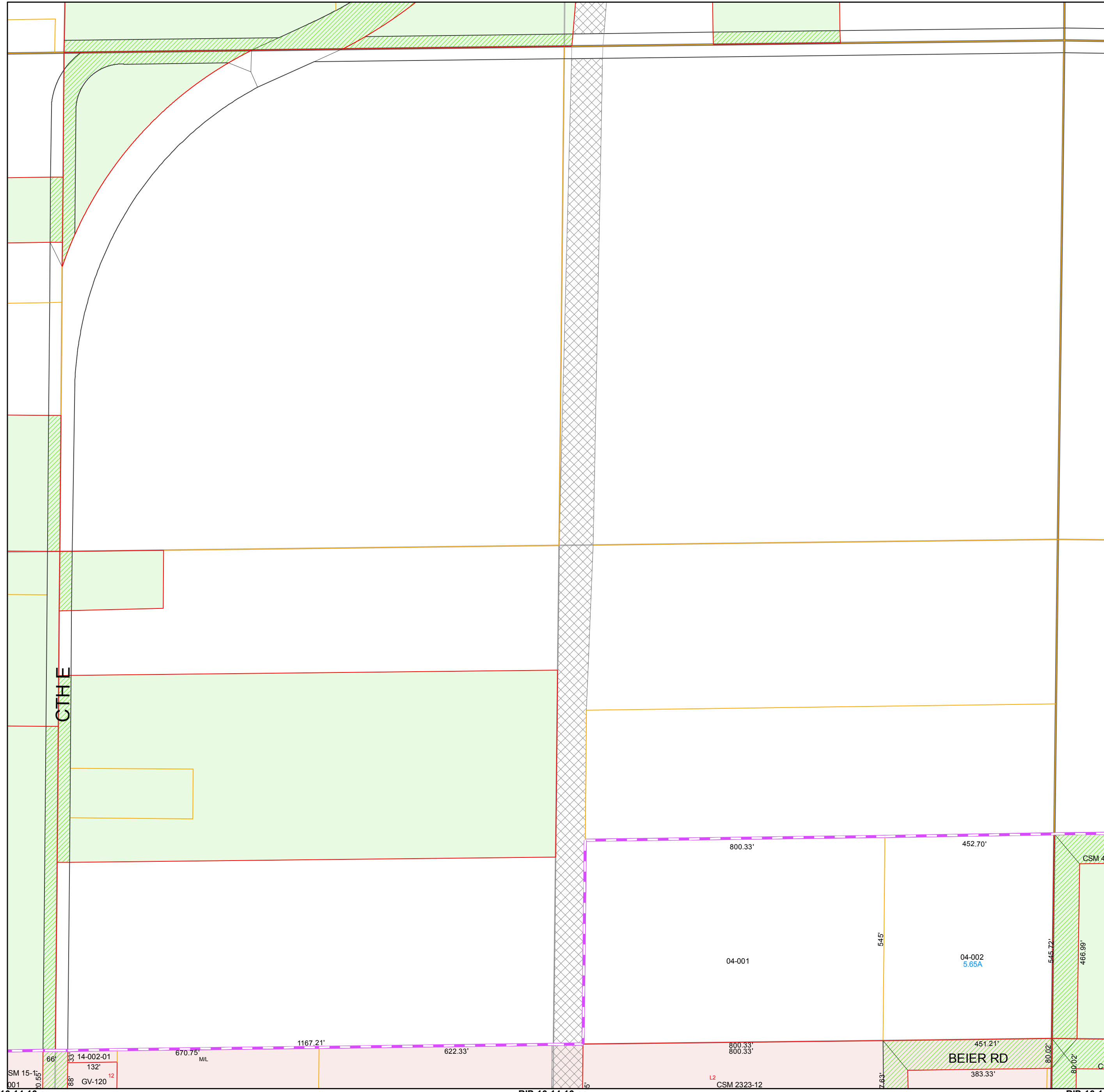
RIP-16-14-16-00-000-00  
Town Code    Town Range Section    1/4-1/4 Section

RIP-16-14-99-00-000-00  
Subdivision

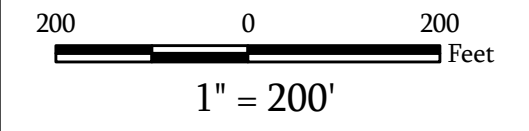
06	05	02	01
07	08	03	04
10	09	14	13
11	12	15	16



RIP-16-14-15-nw



- subdivision plat/CSM
- road row
- road centerline/parcel
- hydro/parcel
- parcel line
- road row (NPF)
- municipal boundary
- section
- quarter & quarter quarter
- easement
- - - lot line (NPF)
- - - hydro line (NPF)
- water meander
- vacation or dedication
- S plat of survey
- dedicated row
- vacated row
- fee simple row
- rail row
- vacated plat
- subdivision
- CSM
- open water



Map Date: Feb 09, 2011

**Contact:**  
For more information, please contact:  
Fond du Lac County, Wisconsin  
Land Information Department  
160 S. Macy Street  
Fond du Lac, WI 54935  
Phone (920) 929-3027

This drawing is neither a legally recorded map nor a survey and is not intended to be used as such. The information displayed is a compilation of records, information, and data obtained from various sources, and Fond du Lac County is not liable for its use or misuse.

RIP-16-14-16-sw

RIP-16-14-16-se

RIP-16-14-15-sw

[Back to City Main Page](#)

# City of Ripon

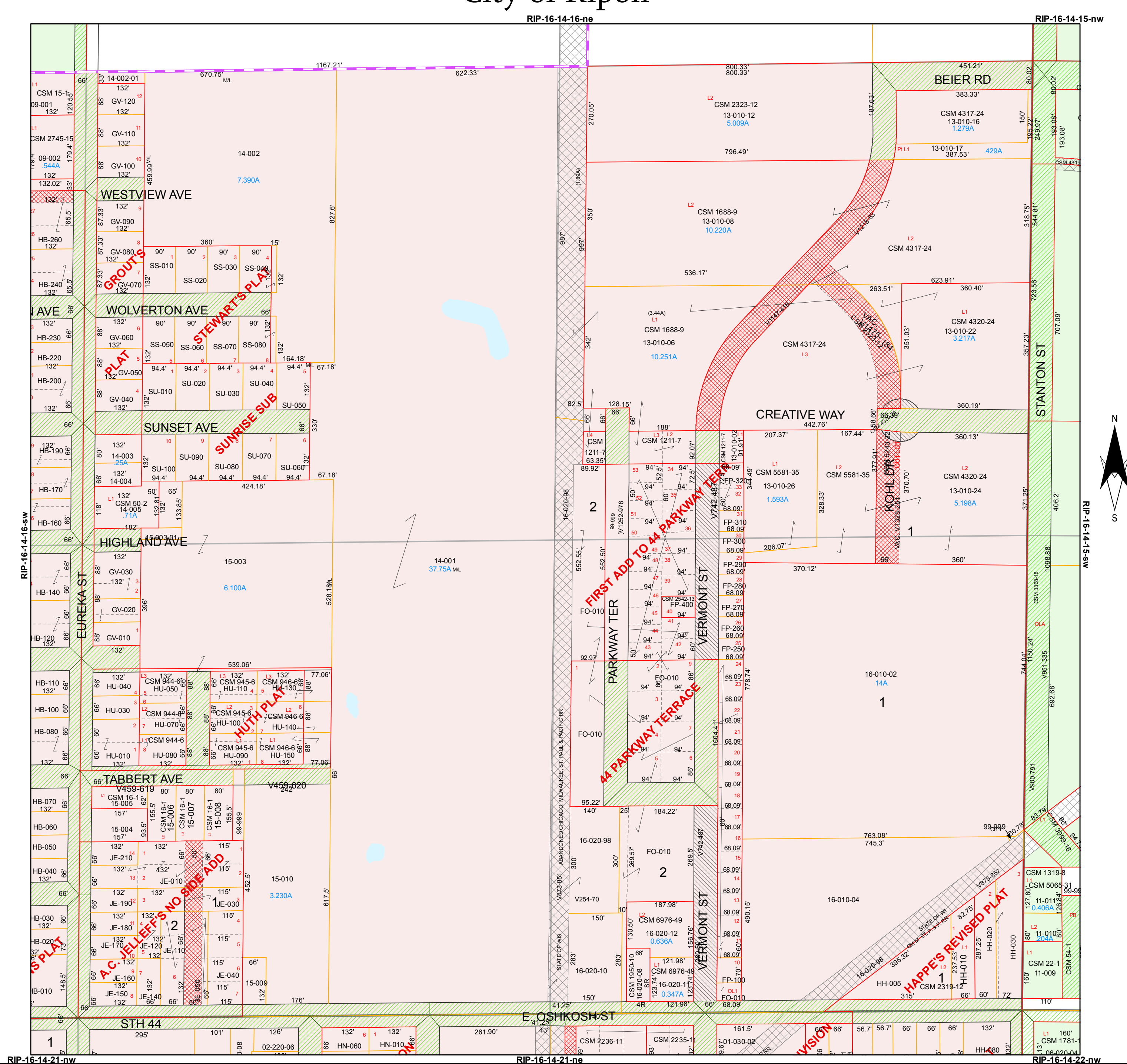
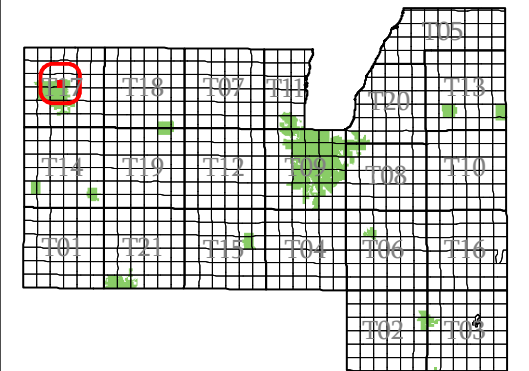
# Fond du Lac County, WI

SE 1/4  
Section 16  
Town 16  
Range 14

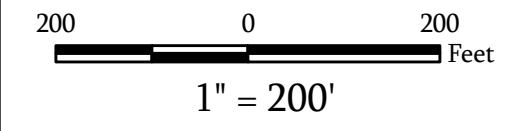
RIP-16-14-16-00-000-00  
Town Code Town Range Section 1/4-1/4 Section

RIP-16-14-99-00-000-00  
Subdivision

06	05	02	01
07	08	03	04
10	09	14	13
11	12	15	16



- subdivision plat/CSM
- road row
- road centerline/parcel
- hydro/parcel
- parcel line
- road row (NPF)
- municipal boundary
- section
- quarter & quarter quarter
- easement
- lot line (NPF)
- hydro line (NPF)
- water meander
- vacation or dedication
- S plat of survey
- dedicated row
- vacated row
- fee simple row
- rail row
- vacated plat
- subdivision
- CSM
- open water



Map Date: Feb 09, 2011

**Contact:**  
For more information, please contact:  
Fond du Lac County, Wisconsin  
Land Information Department  
160 S. Macy Street  
Fond du Lac, WI 54935  
Phone (920) 929-3027

This drawing is neither a legally recorded map nor a survey and is not intended to be used as such. The information displayed is a compilation of records, information, and data obtained from various sources, and Fond du Lac County is not liable for its use or misuse.

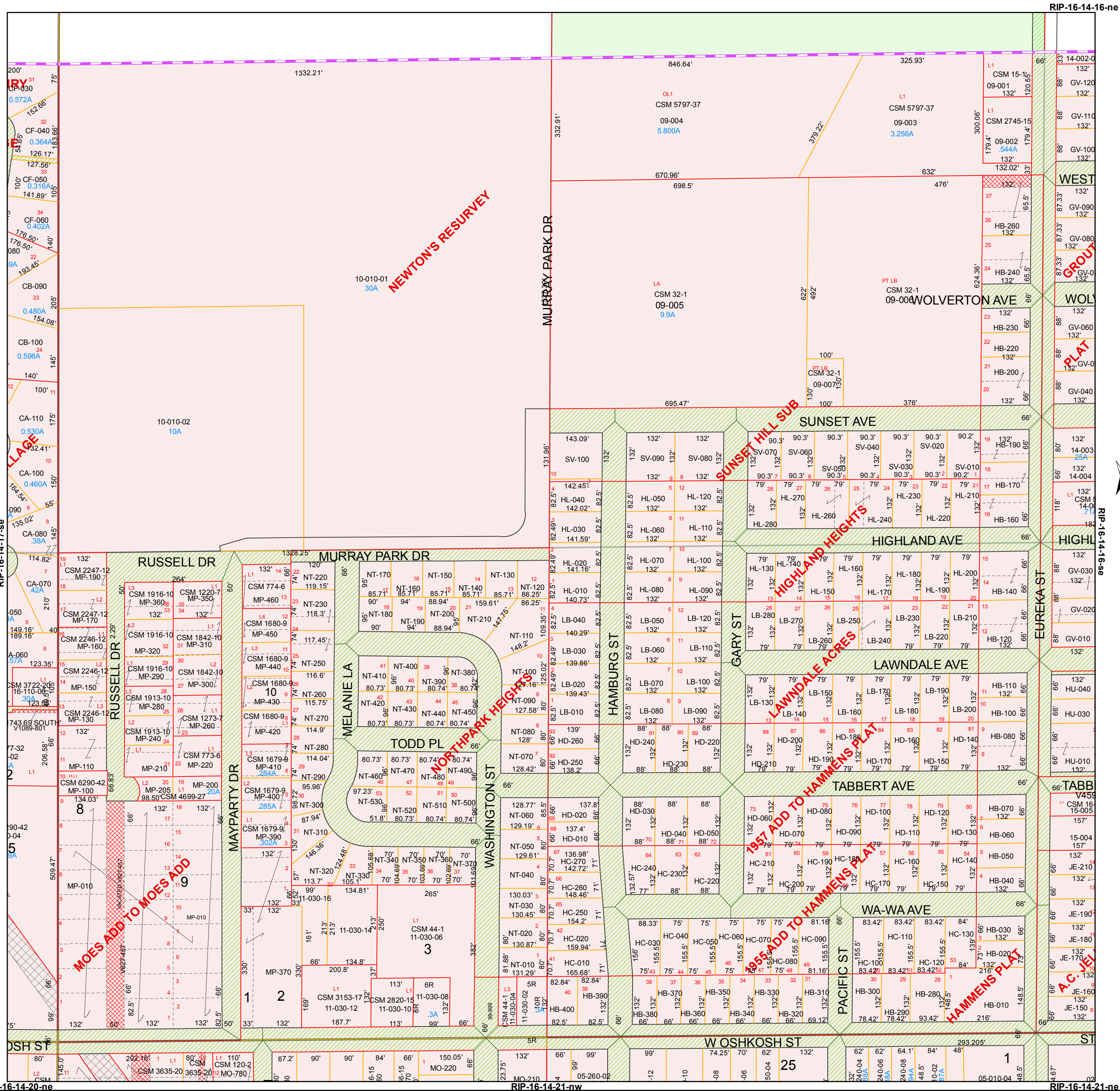
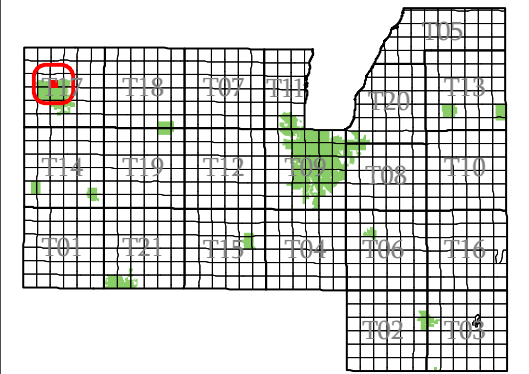
# City of Ripon

## Fond du Lac County, WI

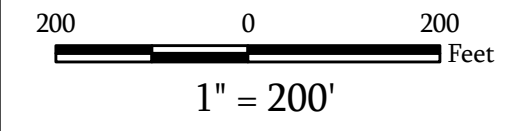
### SW 1/4 Section 16 Town 16 Range 14

RIP-16-14-16-00-000-00  
Town Code Town Range Section 1/4-1/4 Section  
RIP-16-14-99-00-000-00  
Subdivision

06	05	02	01
07	08	03	04
10	09	14	13
11	12	15	16



- subdivision plat/CSM
- road row
- road centerline/parcel
- hydro/parcel
- parcel line
- road row (NPF)
- municipal boundary
- section
- quarter & quarter quarter
- easement
- lot line (NPF)
- hydro line (NPF)
- water meander
- vacation or dedication
- plat of survey
- dedicated row
- vacated row
- fee simple row
- rail row
- vacated plat
- subdivision
- CSM
- open water



Map Date: Feb 09, 2011

Contact:  
For more information, please contact:  
Fond du Lac County, Wisconsin  
Land Information Department  
160 S. Macy Street  
Fond du Lac, WI 54935  
Phone (920) 929-3027

This drawing is neither a legally recorded map nor a survey and is not intended to be used as such. The information displayed is a compilation of records, information, and data obtained from various sources, and Fond du Lac County is not liable for its use or misuse.

# City of Ripon

# Fond du Lac County, WI

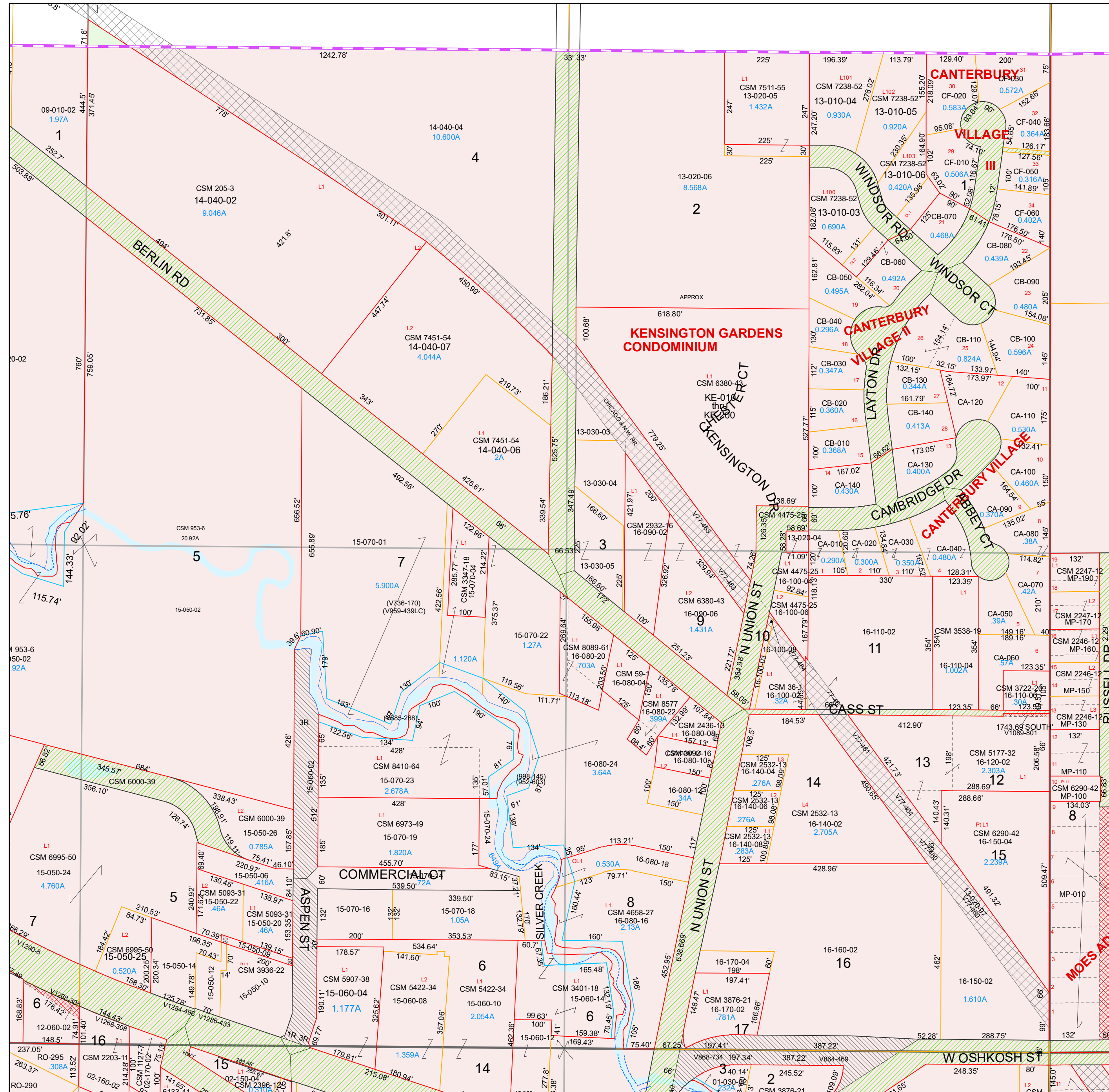
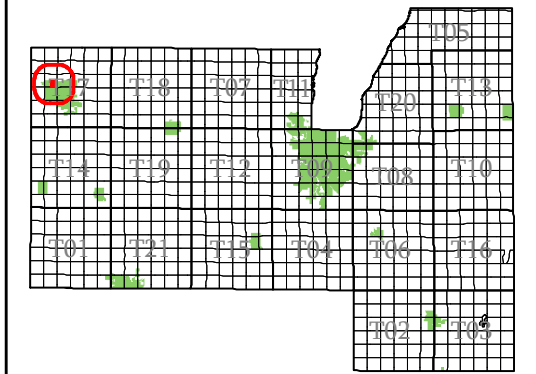
SE ¼  
Section 17  
Town 16  
Range 14

RIP-16-14-17-00-000-00

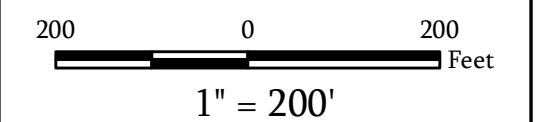
Town Code Town Range Section ¼-¼ Section

RIP-16-14-99-00-000-00  
Subdivision

06	05	02	01
07	08	03	04
10	09	14	13
11	12	15	16



- subdivision plat/CSM
- road row
- road centerline/parcel
- hydro/parcel
- parcel line
- road row (NPF)
- municipal boundary
- section
- quarter & quarter quarter
- easement
- - - lot line (NPF)
- hydro line (NPF)
- water meander
- vacation or dedication
- S plat of survey
- dedicated row
- vacated row
- fee simple row
- rail row
- vacated plat
- subdivision
- CSM
- open water



Map Date: Jan 21, 2021

**Contact:**  
For more information, please contact:  
Fond du Lac County, Wisconsin  
Land Information Department  
160 S. Macy Street  
Fond du Lac, WI 54935  
Phone (920) 929-3027

This drawing is neither a legally recorded map nor a survey and is not intended to be used as such. The information displayed is a compilation of records, information, and data obtained from various sources, and Fond du Lac County is not liable for its use or misuse.



# City of Ripon

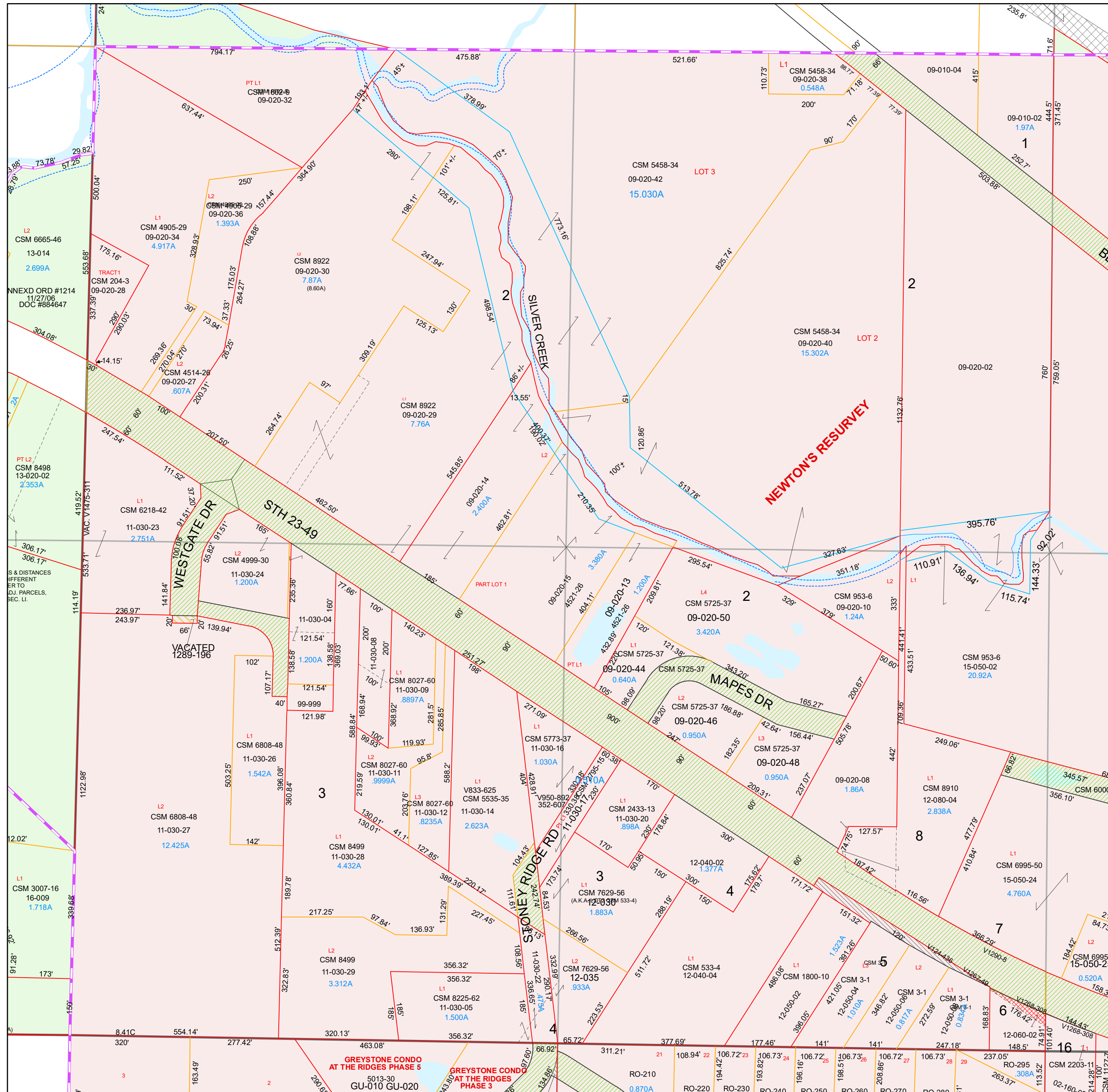
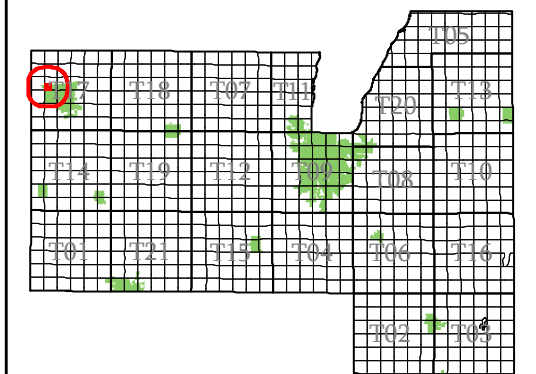
## Fond du Lac County, WI

### SW 1/4 Section 17 Town 16 Range 14

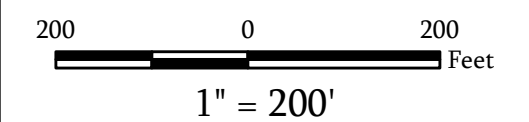
RIP-16-14-17-00-000-00  
Town Code Town Range Section 1/4-1/4 Section

RIP-16-14-99-00-000-00  
Subdivision

06	05	02	01
07	08	03	04
10	09	14	13
11	12	15	16



- subdivision plat/CSM
- road row
- road centerline/parcel
- hydro/parcel
- parcel line
- road row (NPF)
- municipal boundary
- section
- quarter & quarter quarter
- easement
- lot line (NPF)
- hydro line (NPF)
- water meander
- vacation or dedication
- plat of survey
- dedicated row
- vacated row
- fee simple row
- rail row
- vacated plat
- subdivision
- CSM
- open water



Map Date: Jan 04, 2024

**Contact:**  
For more information, please contact:  
Fond du Lac County, Wisconsin  
Land Information Department  
160 S. Macy Street  
Fond du Lac, WI 54935  
Phone (920) 929-3027

This drawing is neither a legally recorded map nor a survey and is not intended to be used as such. The information displayed is a compilation of records, information, and data obtained from various sources, and Fond du Lac County is not liable for its use or misuse.

[Back to City Main Page](#)

# City of Ripon

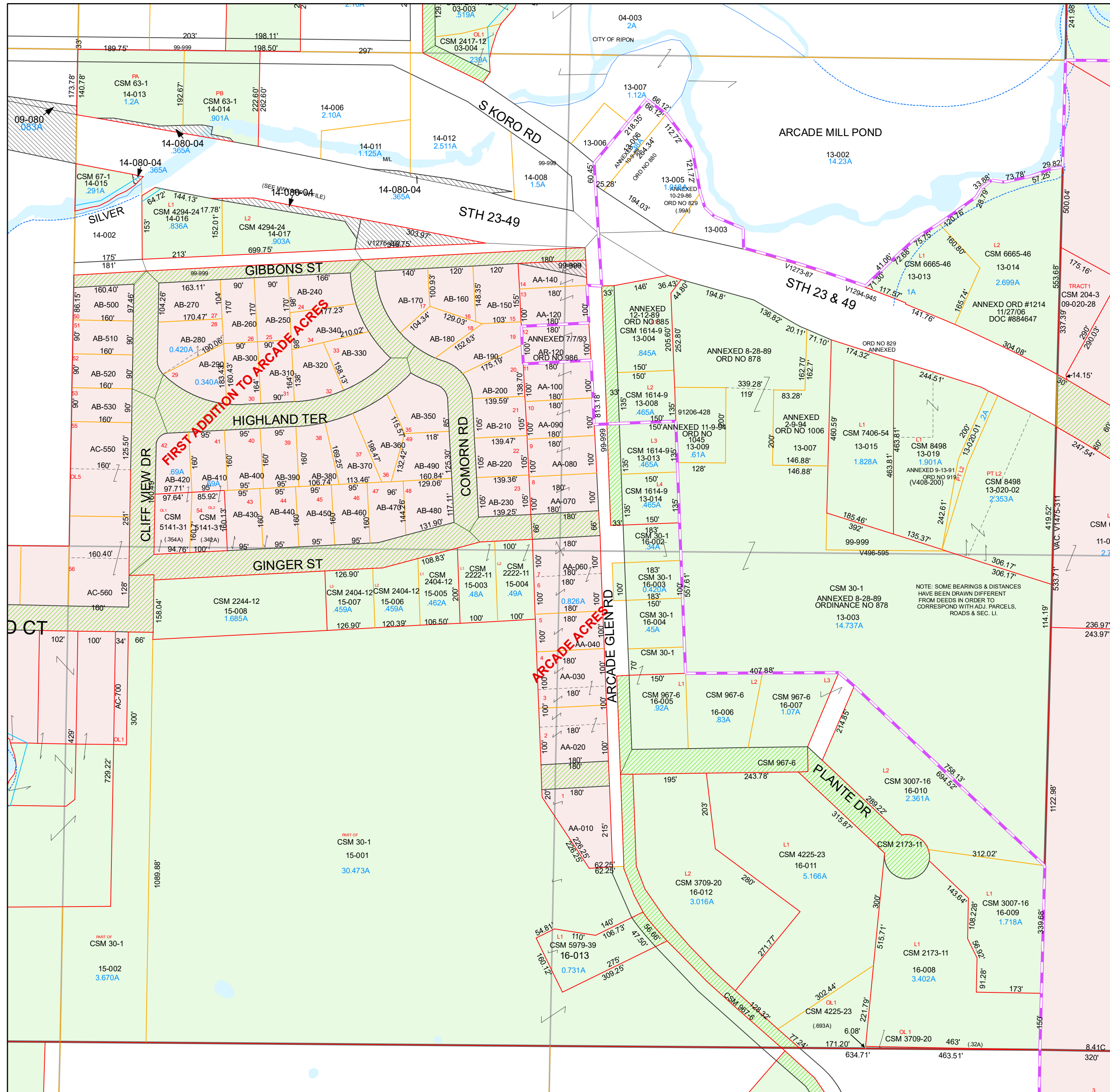
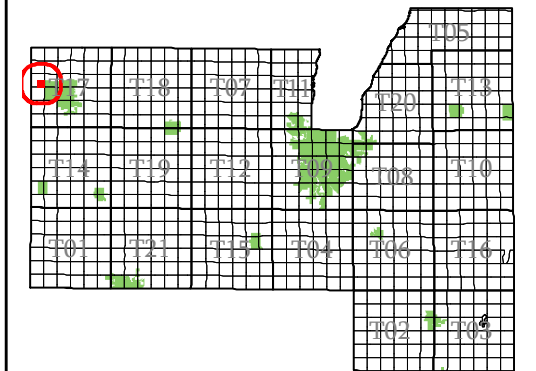
Fond du Lac County, WI

SE ¼  
Section 18  
Town 16  
Range 14

RIP-16-14-18-00-000-00  
Town Code Town Range Section ¼-¼ Section

RIP-16-14-99-00-000-00  
Subdivision

06	05	02	01
07	08	03	04
10	09	14	13
11	12	15	16



- subdivision plat/CSM
- road row
- road centerline/parcel
- hydro/parcel
- parcel line
- road row (NPF)
- municipal boundary
- section
- quarter & quarter quarter
- easement
- - - lot line (NPF)
- hydro line (NPF)
- water meander
- vacation or dedication
- S plat of survey
- dedicated row
- vacated row
- fee simple row
- rail row
- vacated plat
- subdivision
- CSM
- open water

200 0 200 Feet  
1" = 200'

Map Date: Jan 21, 2021

**Contact:**  
For more information, please contact:  
Fond du Lac County, Wisconsin  
Land Information Department  
160 S. Macy Street  
Fond du Lac, WI 54935  
Phone (920) 929-3027

This drawing is neither a legally recorded map nor a survey and is not intended to be used as such. The information displayed is a compilation of records, information, and data obtained from various sources, and Fond du Lac County is not liable for its use or misuse.

# City of Ripon

# Fond du Lac County, WI

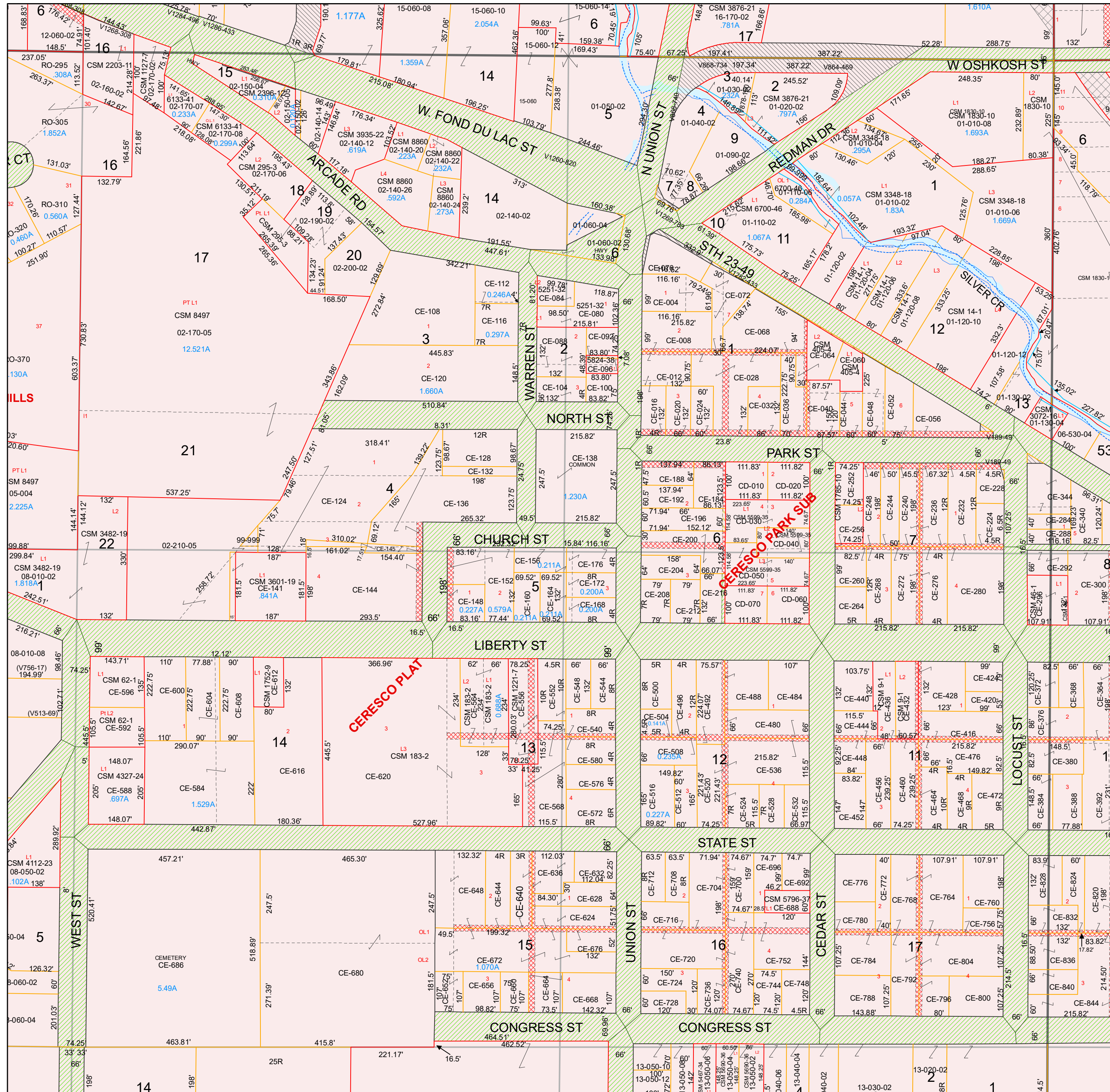
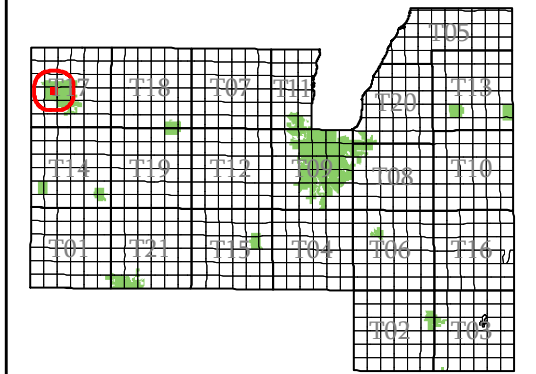
NE 1/4  
Section 20  
Town 16  
Range 14

RIP-16-14-20-00-000-00

Town Code Town Range Section 1/4-1/4 Section

RIP-16-14-99-00-000-00  
Subdivision

06	05	02	01
07	08	03	04
10	09	14	13
11	12	15	16



- subdivision plat/CSM
- road row
- road centerline/parcel
- hydro/parcel
- parcel line
- road row (NPF)
- municipal boundary
- section
- quarter & quarter quarter
- easement
- - - lot line (NPF)
- hydro line (NPF)
- water meander
- vacation or dedication
- S plat of survey
- ▨ dedicated row
- ▨ vacated row
- ▨ fee simple row
- ▨ rail row
- ▨ vacated plat
- ▨ subdivision
- ▨ CSM
- ▨ open water

200 0 200 Feet  
1" = 200'

Map Date: Jan 10, 2023

**Contact:**  
For more information, please contact:  
Fond du Lac County, Wisconsin  
Land Information Department  
160 S. Macy Street  
Fond du Lac, WI 54935  
Phone (920) 929-3027

This drawing is neither a legally recorded map nor a survey and is not intended to be used as such. The information displayed is a compilation of records, information, and data obtained from various sources, and Fond du Lac County is not liable for its use or misuse.

# City of Ripon

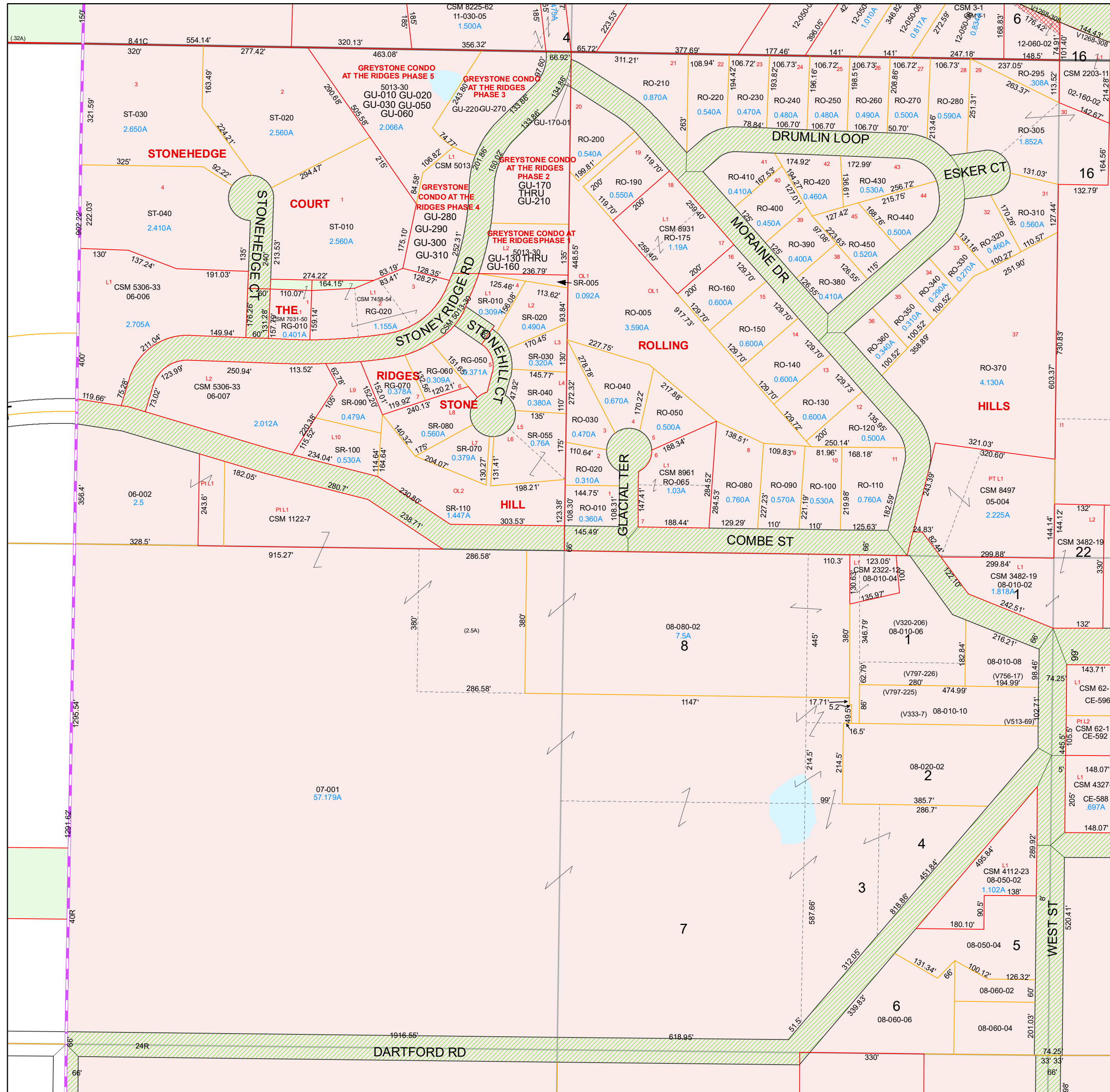
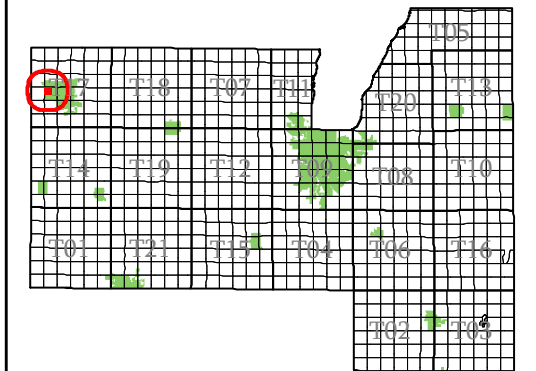
Fond du Lac  
County, WI

NW ¼  
Section 20  
Town 16  
Range 14

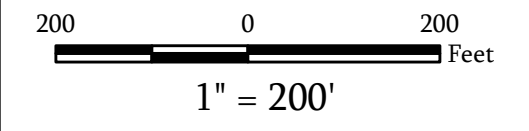
RIP-16-14-20-00-000-00  
Town Code Town Range Section ¼-¼ Section

RIP-16-14-99-00-000-00  
Subdivision

06	05	02	01
07	08	03	04
10	09	14	13
11	12	15	16



- subdivision plat/CSM
- road row
- road centerline/parcel
- hydro/parcel
- parcel line
- road row (NPF)
- municipal boundary
- section
- quarter & quarter quarter
- easement
- - - lot line (NPF)
- hydro line (NPF)
- water meander
- vacation or dedication
- S plat of survey
- dedicated row
- vacated row
- fee simple row
- rail row
- vacated plat
- subdivision
- CSM
- open water



Map Date: Jan 04, 2024

**Contact:**  
For more information, please contact:  
Fond du Lac County, Wisconsin  
Land Information Department  
160 S. Macy Street  
Fond du Lac, WI 54935  
Phone (920) 929-3027

This drawing is neither a legally recorded map nor a survey and is not intended to be used as such. The information displayed is a compilation of records, information, and data obtained from various sources, and Fond du Lac County is not liable for its use or misuse.

# City of Ripon

Fond du Lac County, WI

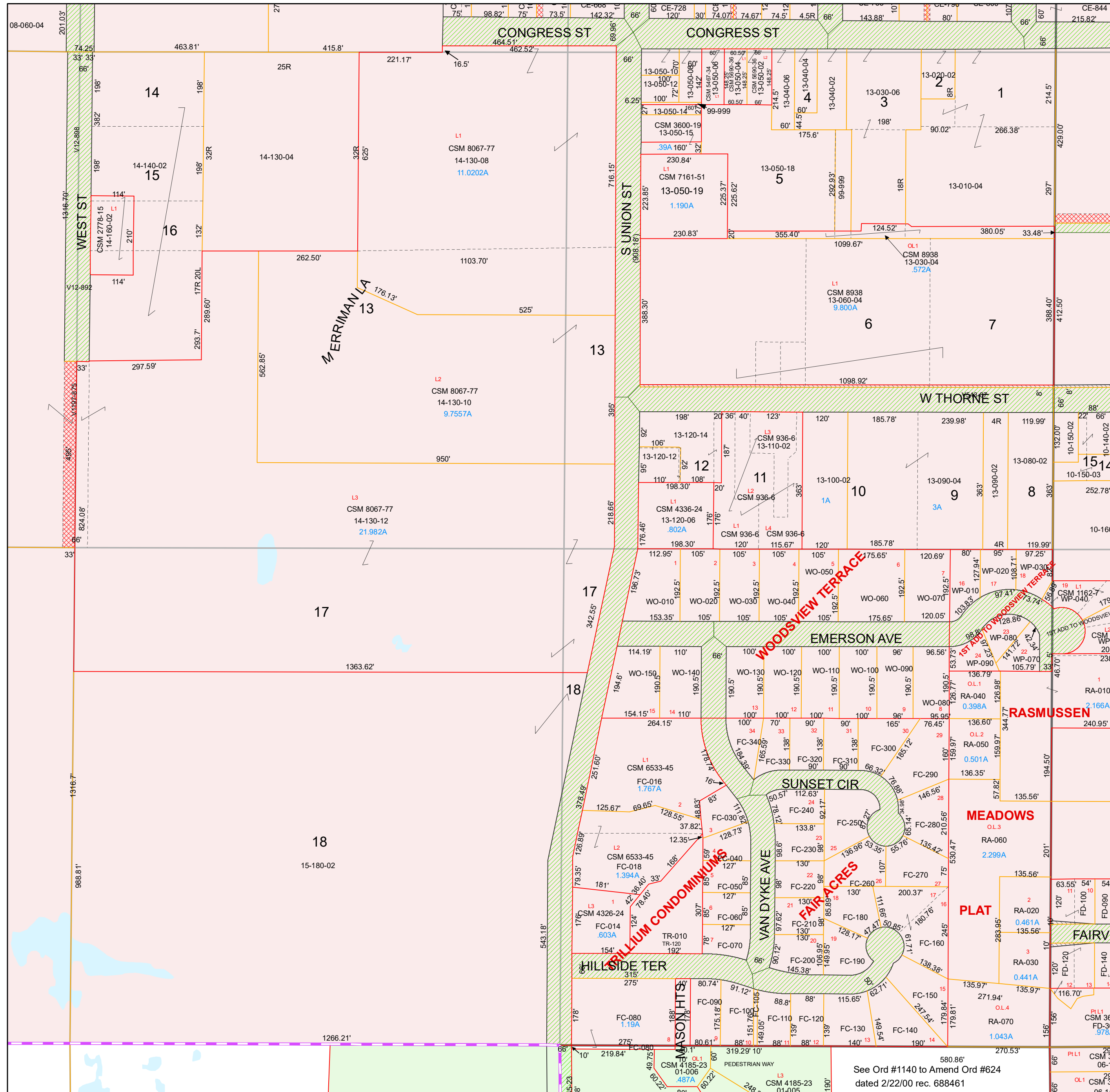
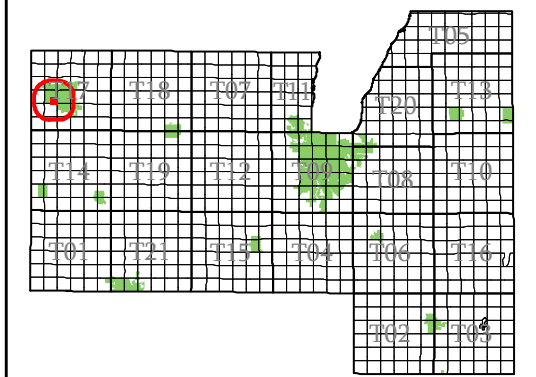
SE ¼  
Section 20  
Town 16  
Range 14

RIP-16-14-20-00-000-00

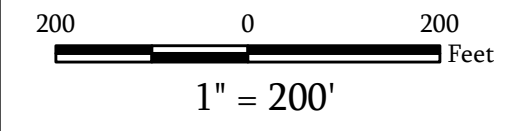
Town Code Town Range Section ¼-¼-¼

RIP-16-14-99-00-000-00  
Subdivision

06	05	02	01
07	08	03	04
10	09	14	13
11	12	15	16



- subdivision plat/CSM
- road row
- road centerline/parcel
- hydro/parcel
- parcel line
- road row (NPF)
- municipal boundary
- section
- quarter & quarter quarter
- easement
- - - lot line (NPF)
- hydro line (NPF)
- water meander
- vacation or dedication
- S plat of survey
- dedicated row
- vacated row
- fee simple row
- rail row
- vacated plat
- subdivision
- CSM
- open water



Map Date: Jan 04, 2024

**Contact:**  
For more information, please contact:  
Fond du Lac County, Wisconsin  
Land Information Department  
160 S. Macy Street  
Fond du Lac, WI 54935  
Phone (920) 929-3027

This drawing is neither a legally recorded map nor a survey and is not intended to be used as such. The information displayed is a compilation of records, information, and data obtained from various sources, and Fond du Lac County is not liable for its use or misuse.

See Ord #1140 to Amend Ord #624 dated 2/22/00 rec. 688461

# City of Ripon

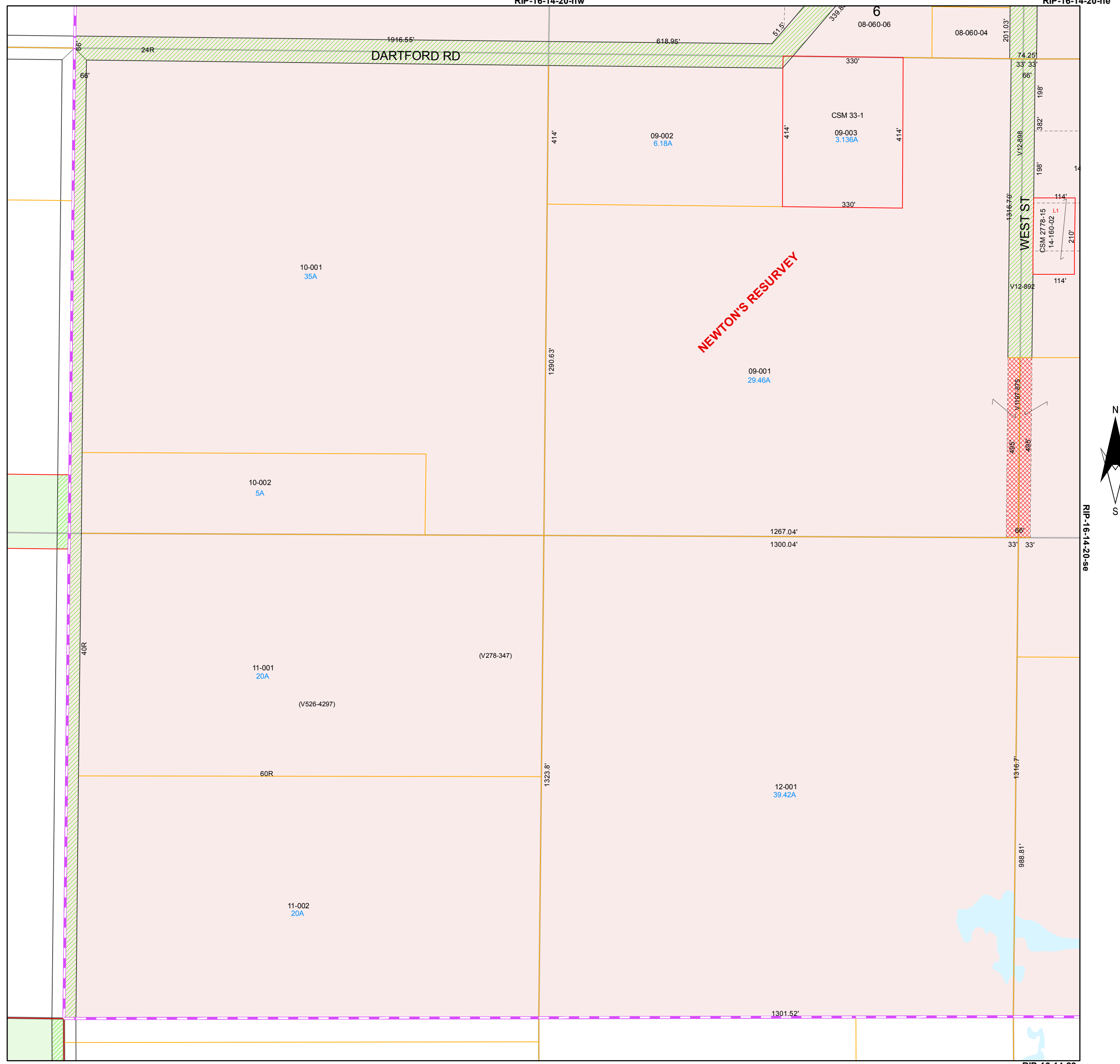
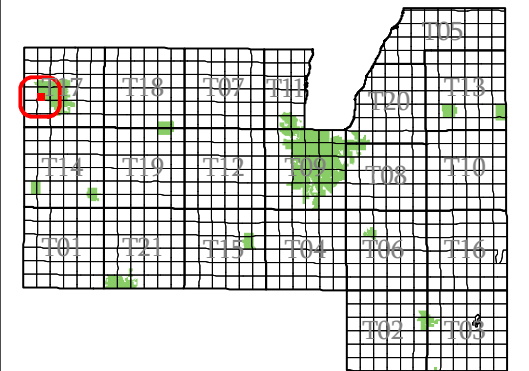
# Fond du Lac County, WI

SW 1/4  
Section 20  
Town 16  
Range 14

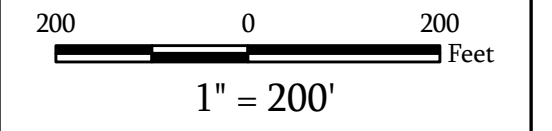
RIP-16-14-20-00-000-00  
Town Code Town Range Section 1/4-1/4 Section

RIP-16-14-99-00-000-00  
Subdivision

06	05	02	01
07	08	03	04
10	09	14	13
11	12	15	16



- subdivision plat/CSM
- road row
- road centerline/parcel
- hydro/parcel
- parcel line
- road row (NPF)
- municipal boundary
- section
- quarter & quarter quarter
- easement
- - - lot line (NPF)
- - - hydro line (NPF)
- water meander
- vacation or dedication
- S plat of survey
- dedicated row
- vacated row
- fee simple row
- rail row
- vacated plat
- subdivision
- CSM
- open water



Map Date: Feb 09, 2011

**Contact:**  
For more information, please contact:  
Fond du Lac County, Wisconsin  
Land Information Department  
160 S. Macy Street  
Fond du Lac, WI 54935  
Phone (920) 929-3027

This drawing is neither a legally recorded map nor a survey and is not intended to be used as such. The information displayed is a compilation of records, information, and data obtained from various sources, and Fond du Lac County is not liable for its use or misuse.

# City of Ripon

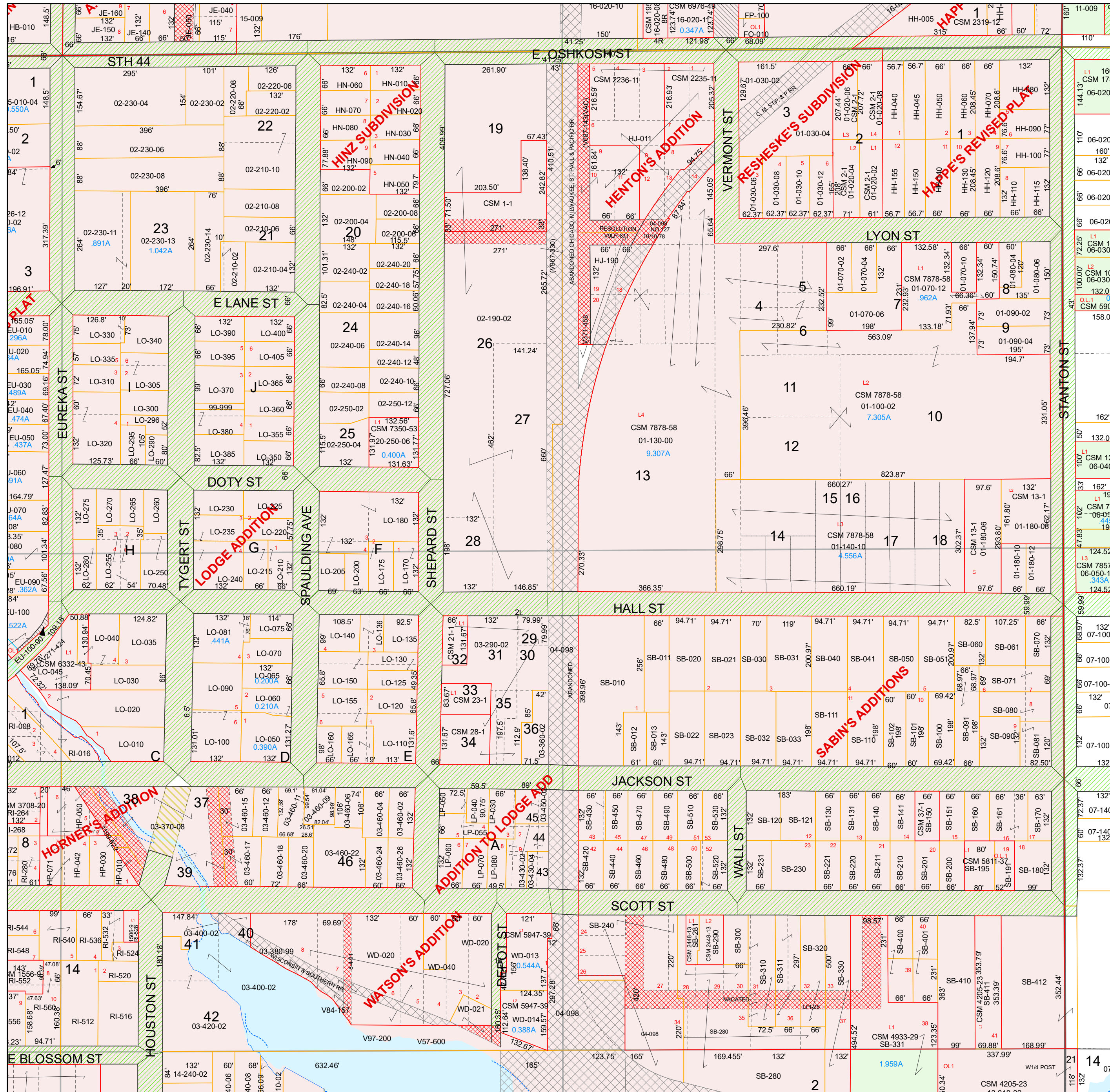
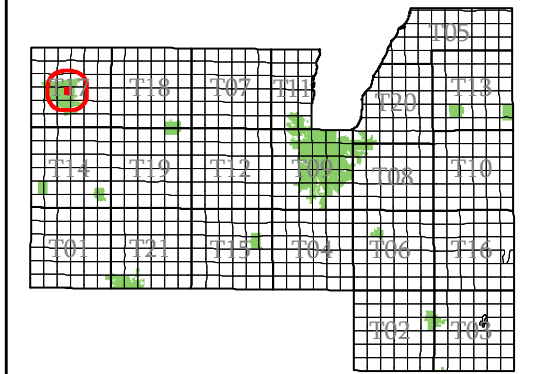
# Fond du Lac County, WI

NE 1/4  
Section 21  
Town 16  
Range 14

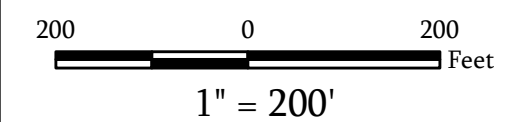
RIP-16-14-21-00-000-00

Town Code Town Range Section 1/4-1/4  
RIP-16-14-99-00-000-00  
Subdivision

06	05	02	01
07	08	03	04
10	09	14	13
11	12	15	16



- subdivision plat/CSM
- road row
- road centerline/parcel
- hydro/parcel
- parcel line
- road row (NPF)
- municipal boundary
- section
- quarter & quarter quarter
- easement
- lot line (NPF)
- hydro line (NPF)
- water meander
- vacation or dedication
- plat of survey
- dedicated row
- vacated row
- fee simple row
- rail row
- vacated plat
- subdivision
- CSM
- open water



Map Date: Jan 04, 2024

Contact:  
For more information, please contact:  
Fond du Lac County, Wisconsin  
Land Information Department  
160 S. Macy Street  
Fond du Lac, WI 54935  
Phone (920) 929-3027

This drawing is neither a legally recorded map nor a survey and is not intended to be used as such. The information displayed is a compilation of records, information, and data obtained from various sources, and Fond du Lac County is not liable for its use or misuse.

# City of Ripon

## Fond du Lac County, WI

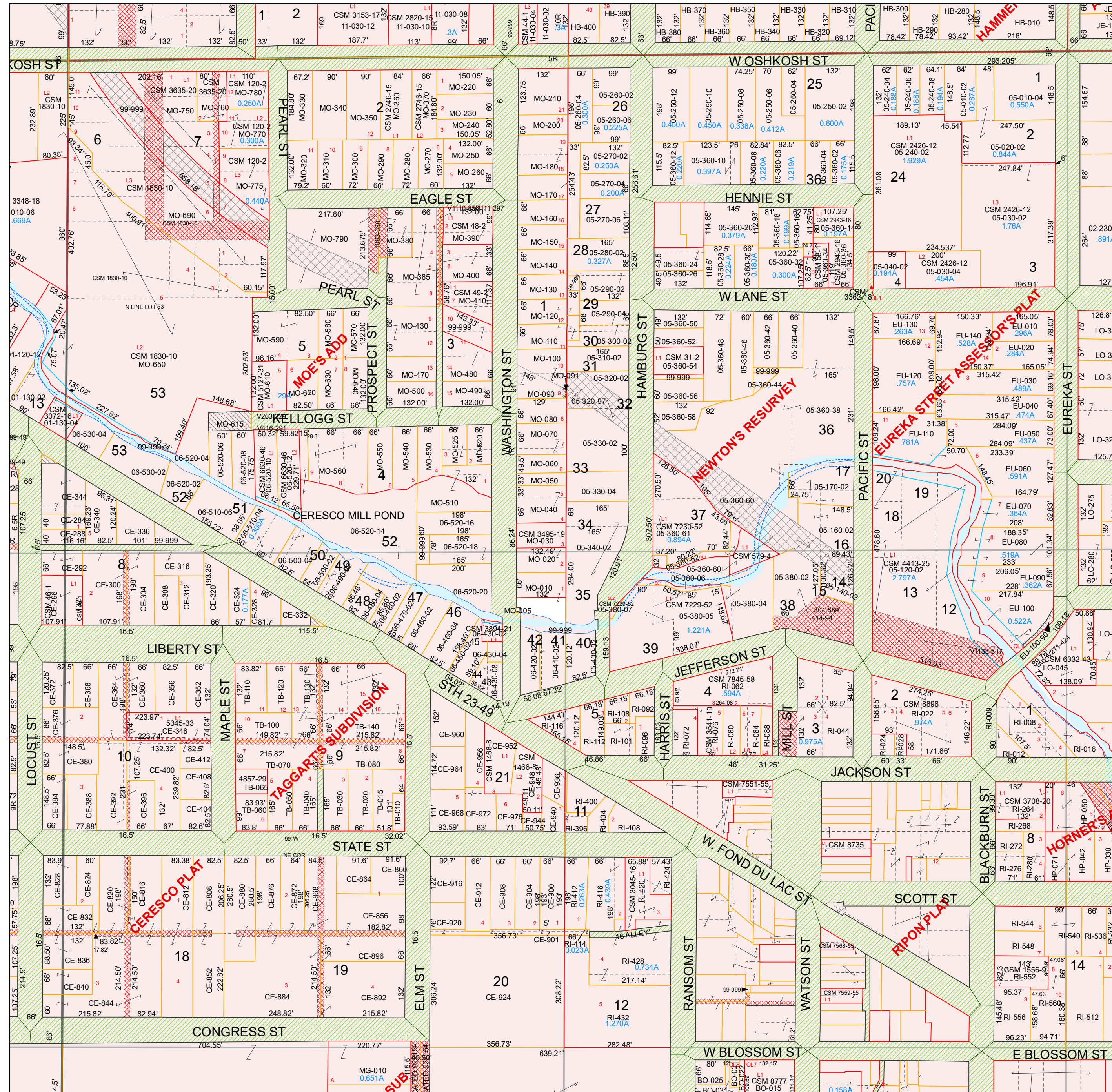
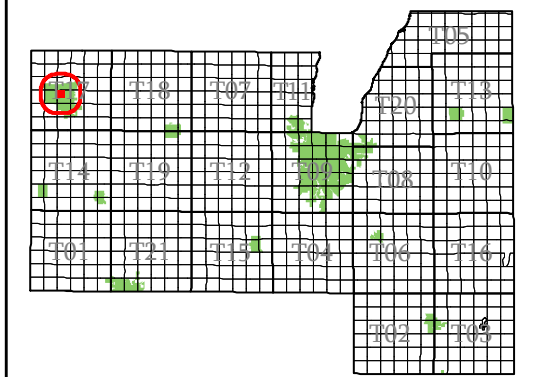
### NW ¼ Section 21 Town 16 Range 14

RIP-16-14-21-00-000-00

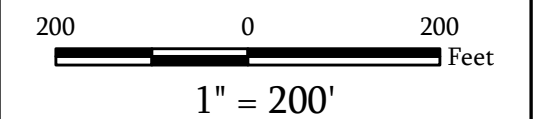
Town Code Town Range Section ¼-¼

RIP-16-14-99-00-000-00  
Subdivision

06	05	02	01
07	08	03	04
10	09	14	13
11	12	15	16



- subdivision plat/CSM
- road row
- road centerline/parcel
- hydro/parcel
- parcel line
- road row (NPF)
- municipal boundary
- section
- quarter & quarter quarter
- easement
- lot line (NPF)
- hydro line (NPF)
- water meander
- vacation or dedication
- plat of survey
- dedicated row
- vacated row
- fee simple row
- rail row
- vacated plat
- subdivision
- CSM
- open water



1" = 200'

Map Date: Jan 04, 2024

Contact:  
For more information, please contact:  
Fond du Lac County, Wisconsin  
Land Information Department  
160 S. Macy Street  
Fond du Lac, WI 54935  
Phone (920) 929-3027

This drawing is neither a legally recorded map nor a survey and is not intended to be used as such. The information displayed is a compilation of records, information, and data obtained from various sources, and Fond du Lac County is not liable for its use or misuse.

[Back to City Main Page](#)



# City of Ripon

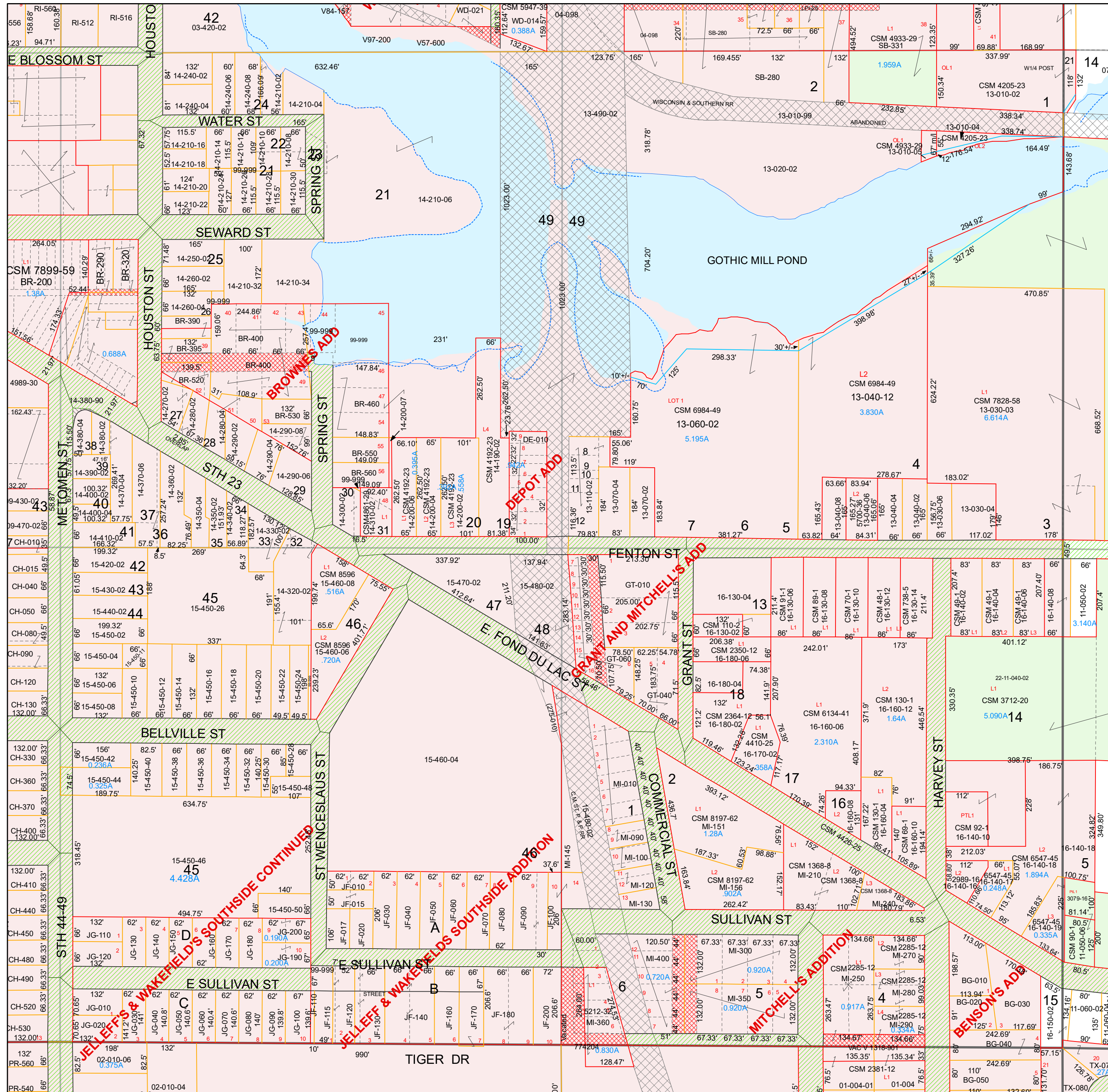
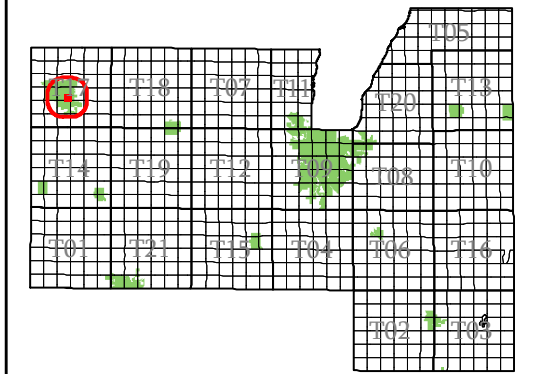
# Fond du Lac County, WI

SE 1/4  
Section 21  
Town 16  
Range 14

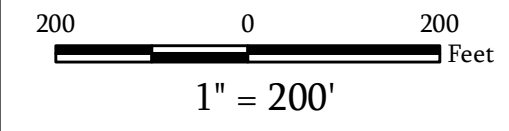
RIP-16-14-21-00-000-00  
Town Code Town Range Section 1/4-1/4 Section

RIP-16-14-99-00-000-00  
Subdivision

06	05	02	01
07	08	03	04
10	09	14	13
11	12	15	16



- subdivision plat/CSM
- road row
- road centerline/parcel
- hydro/parcel
- parcel line
- road row (NPF)
- municipal boundary
- section
- quarter & quarter quarter
- easement
- lot line (NPF)
- hydro line (NPF)
- water meander
- vacation or dedication
- plat of survey
- dedicated row
- vacated row
- fee simple row
- rail row
- vacated plat
- subdivision
- CSM
- open water



Map Date: Jan 21, 2021

**Contact:**  
For more information, please contact:  
Fond du Lac County, Wisconsin  
Land Information Department  
160 S. Macy Street  
Fond du Lac, WI 54935  
Phone (920) 929-3027

This drawing is neither a legally recorded map nor a survey and is not intended to be used as such. The information displayed is a compilation of records, information, and data obtained from various sources, and Fond du Lac County is not liable for its use or misuse.

# City of Ripon

# Fond du Lac County, WI

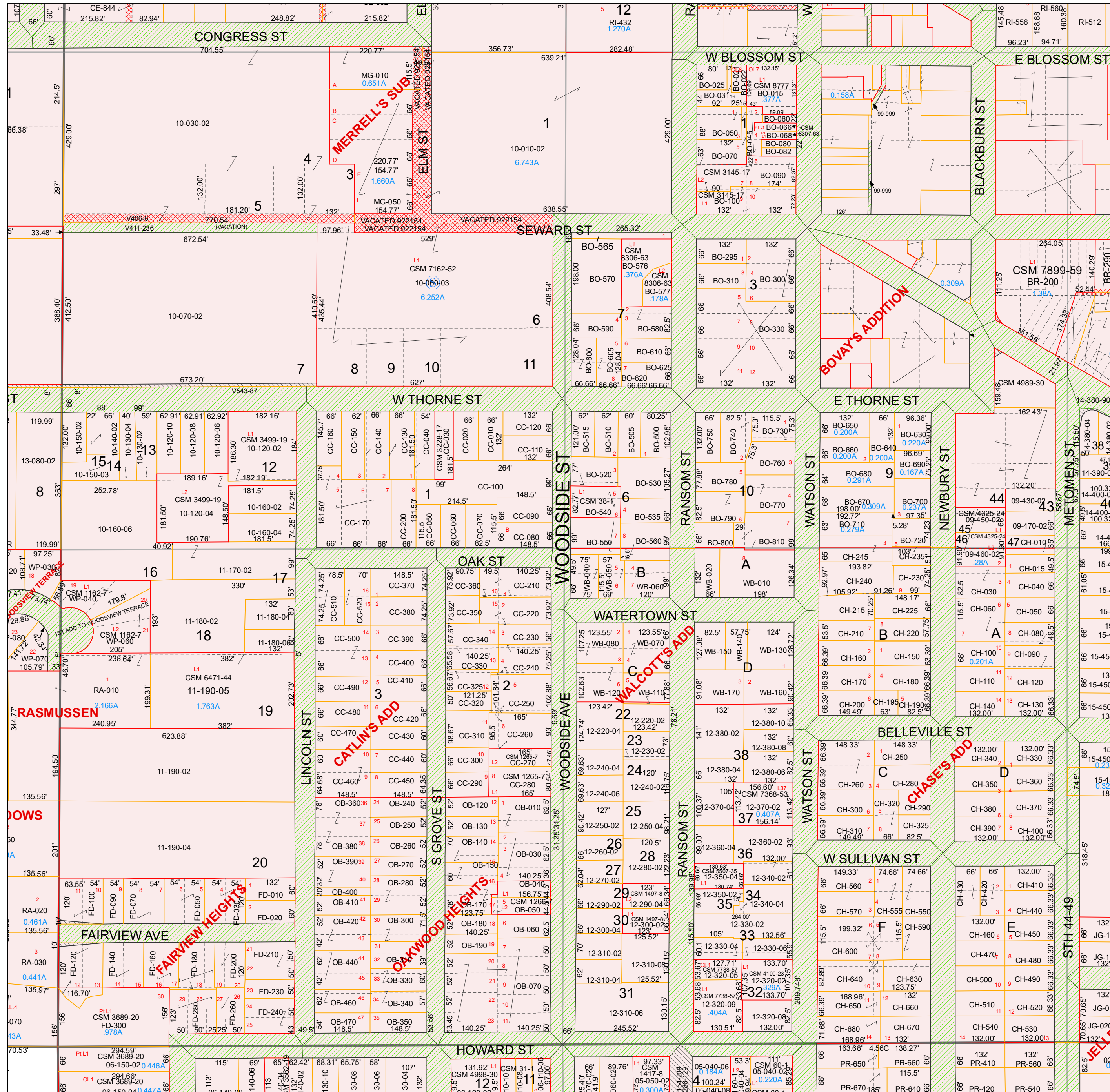
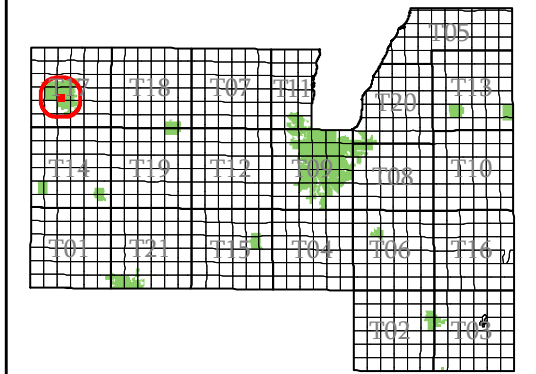
SW 1/4  
Section 21  
Town 16  
Range 14

RIP-16-14-21-00-000-00

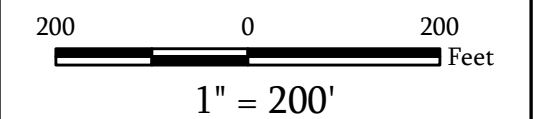
Town Code Town Range Section 1/4-1/4 Section

RIP-16-14-99-00-000-00  
Subdivision

06	05	02	01
07	08	03	04
10	09	14	13
11	12	15	16



- subdivision plat/CSM
- road row
- road centerline/parcel
- hydro/parcel
- parcel line
- road row (NPF)
- municipal boundary
- section
- quarter & quarter quarter
- easement
- lot line (NPF)
- hydro line (NPF)
- water meander
- vacation or dedication
- plat of survey
- dedicated row
- vacated row
- fee simple row
- rail row
- vacated plat
- subdivision
- CSM
- open water



Map Date: Jan 04, 2024

**Contact:**  
For more information, please contact:  
Fond du Lac County, Wisconsin  
Land Information Department  
160 S. Macy Street  
Fond du Lac, WI 54935  
Phone (920) 929-3027

This drawing is neither a legally recorded map nor a survey and is not intended to be used as such. The information displayed is a compilation of records, information, and data obtained from various sources, and Fond du Lac County is not liable for its use or misuse.

# City of Ripon

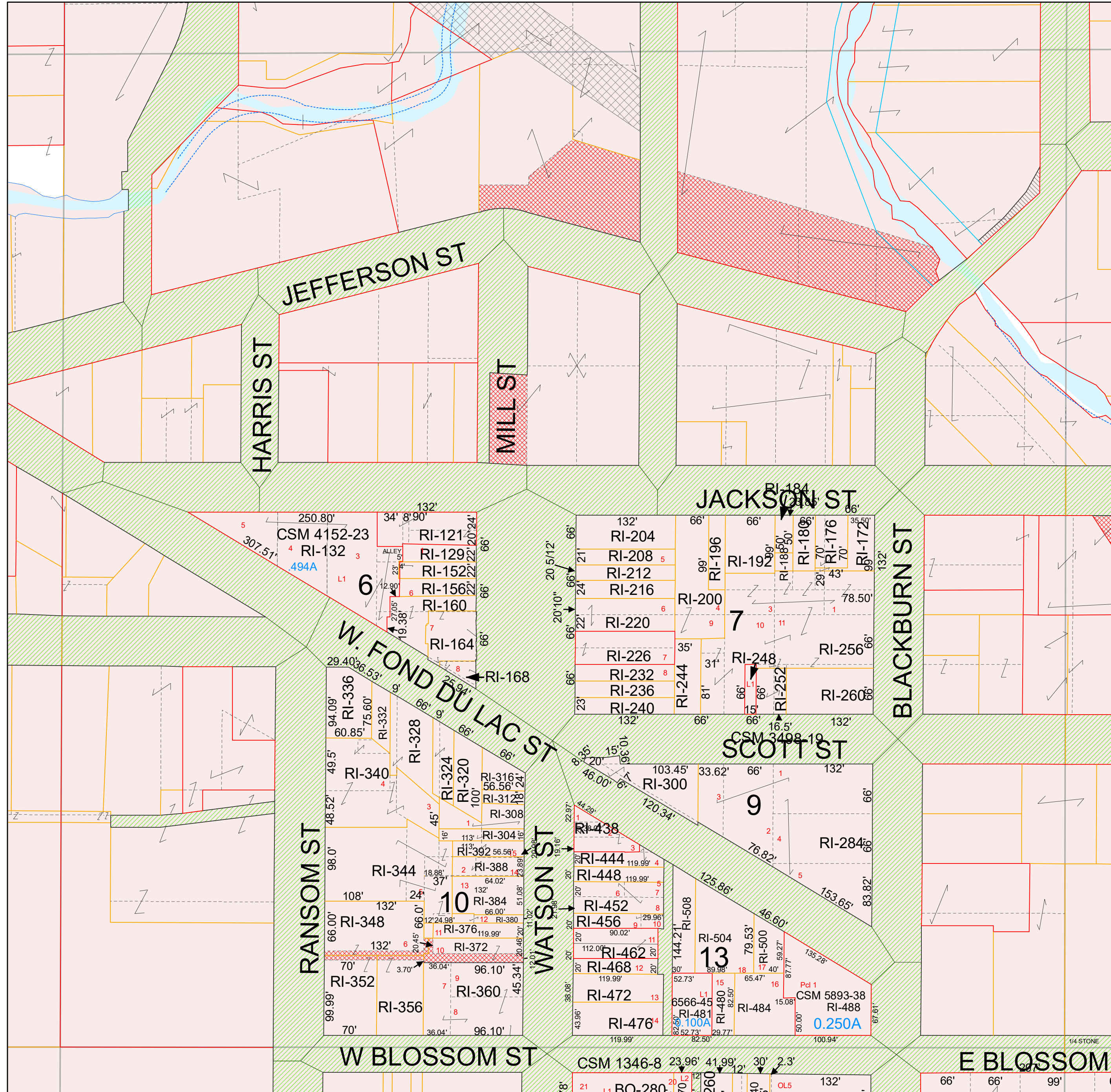
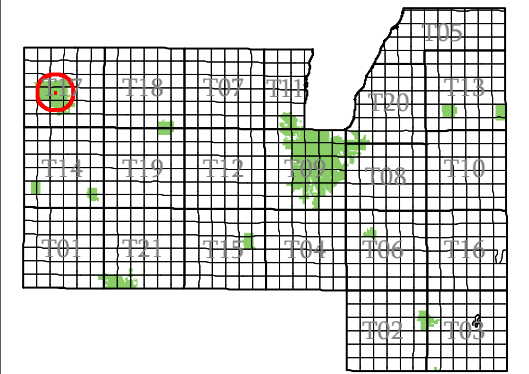
Fond du Lac  
County, WI

SE ¼ of NW ¼  
Section 21  
Town 16  
Range 14

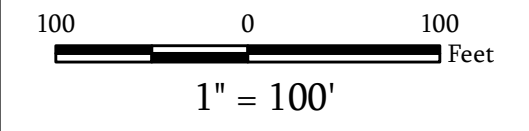
RIP-16-14-21-00-000-00  
Town Code Town Range Section ¼-¼ Section

RIP-16-14-99-00-000-00

06	05	02	01
07	08	03	04
10	09	14	13
11	12	15	16



- subdivision plat/CSM
- road row
- road centerline/parcel
- hydro/parcel
- parcel line
- road row (NPF)
- municipal boundary
- section
- quarter & quarter quarter
- easement
- - - lot line (NPF)
- hydro line (NPF)
- water meander
- vacation or dedication
- S plat of survey
- dedicated row
- vacated row
- fee simple row
- rail row
- vacated plat
- subdivision
- CSM
- open water



Map Date: Jan 20, 2022

**Contact:**  
For more information, please contact:  
Fond du Lac County, Wisconsin  
Land Information Department  
160 S. Macy Street  
Fond du Lac, WI 54935  
Phone (920) 929-3027

This drawing is neither a legally recorded map nor a survey and is not intended to be used as such. The information displayed is a compilation of records, information, and data obtained from various sources, and Fond du Lac County is not liable for its use or misuse.

# City of Ripon

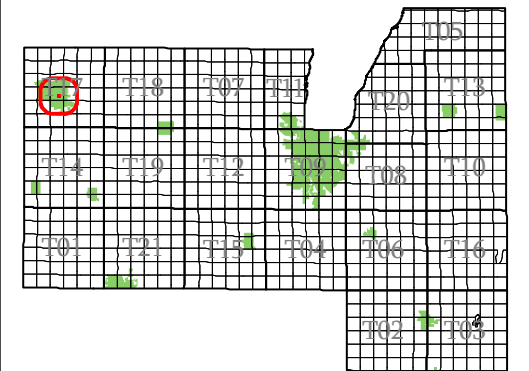
Fond du Lac  
County, WI

NW ¼ of SE ¼  
Section 21  
Town 16  
Range 14

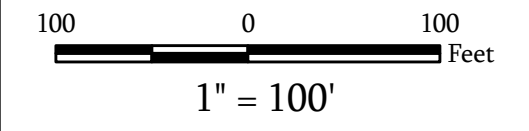
RIP-16-14-21-00-000-00  
Town Code    Town Range Section ¼-¼    Section

RIP-16-14-99-00-000-00  
Subdivision

06	05	02	01
07	08	03	04
10	09	14	13
11	12	15	16



- subdivision plat/CSM
- road row
- road centerline/parcel
- hydro/parcel
- parcel line
- road row (NPF)
- municipal boundary
- section
- quarter & quarter quarter
- easement
- - - lot line (NPF)
- - - hydro line (NPF)
- water meander
- vacation or dedication
- S plat of survey
- dedicated row
- vacated row
- fee simple row
- rail row
- vacated plat
- subdivision
- CSM
- open water

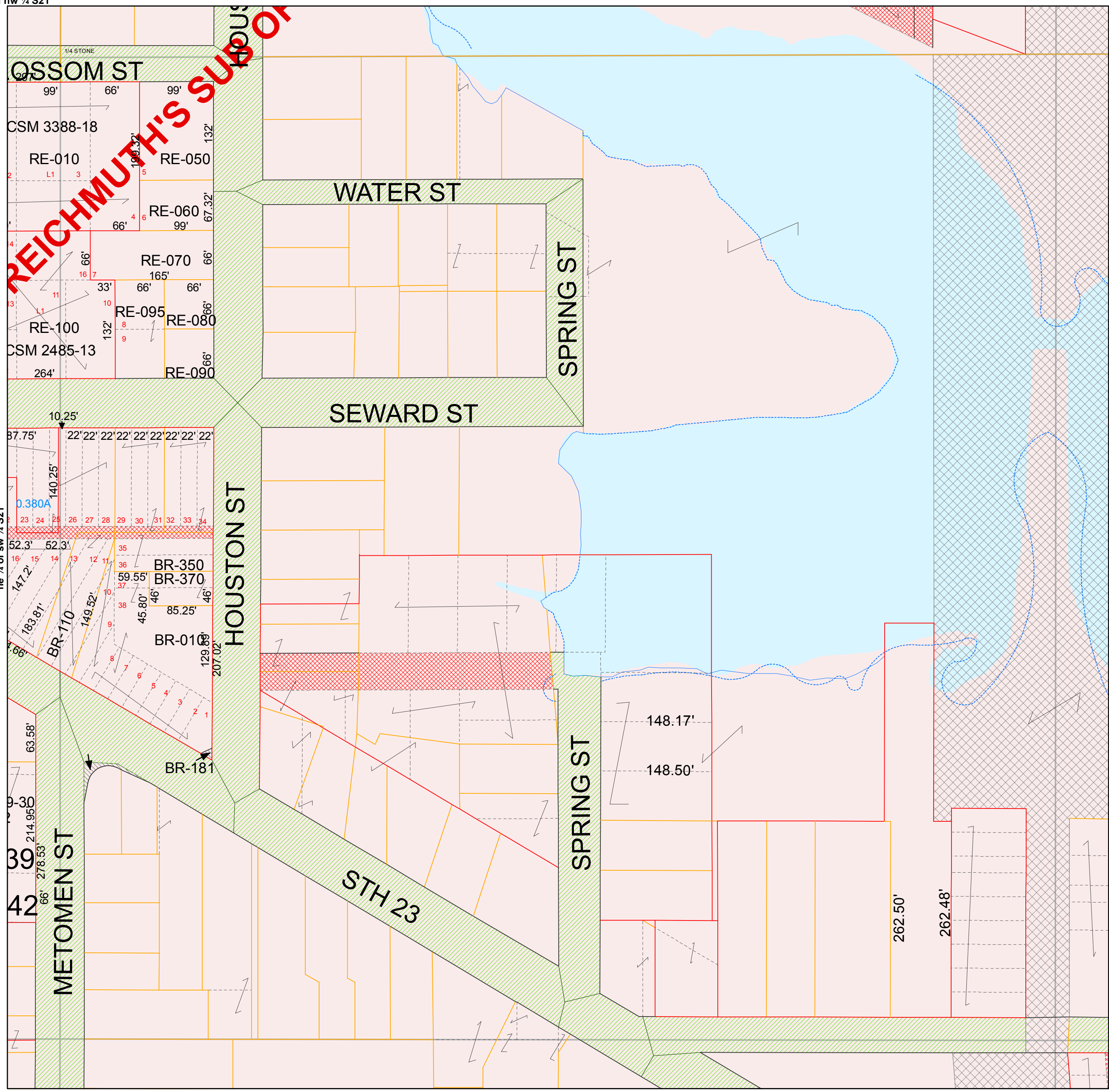


Map Date: Feb 10, 2011

**Contact:**  
For more information, please contact:  
Fond du Lac County, Wisconsin  
Land Information Department  
160 S. Macy Street  
Fond du Lac, WI 54935  
Phone (920) 929-3027

This drawing is neither a legally recorded map nor a survey and is not intended to be used as such. The information displayed is a compilation of records, information, and data obtained from various sources, and Fond du Lac County is not liable for its use or misuse.

se ¼ of nw ¼ S21







# City of Ripon

Fond du Lac  
County, WI

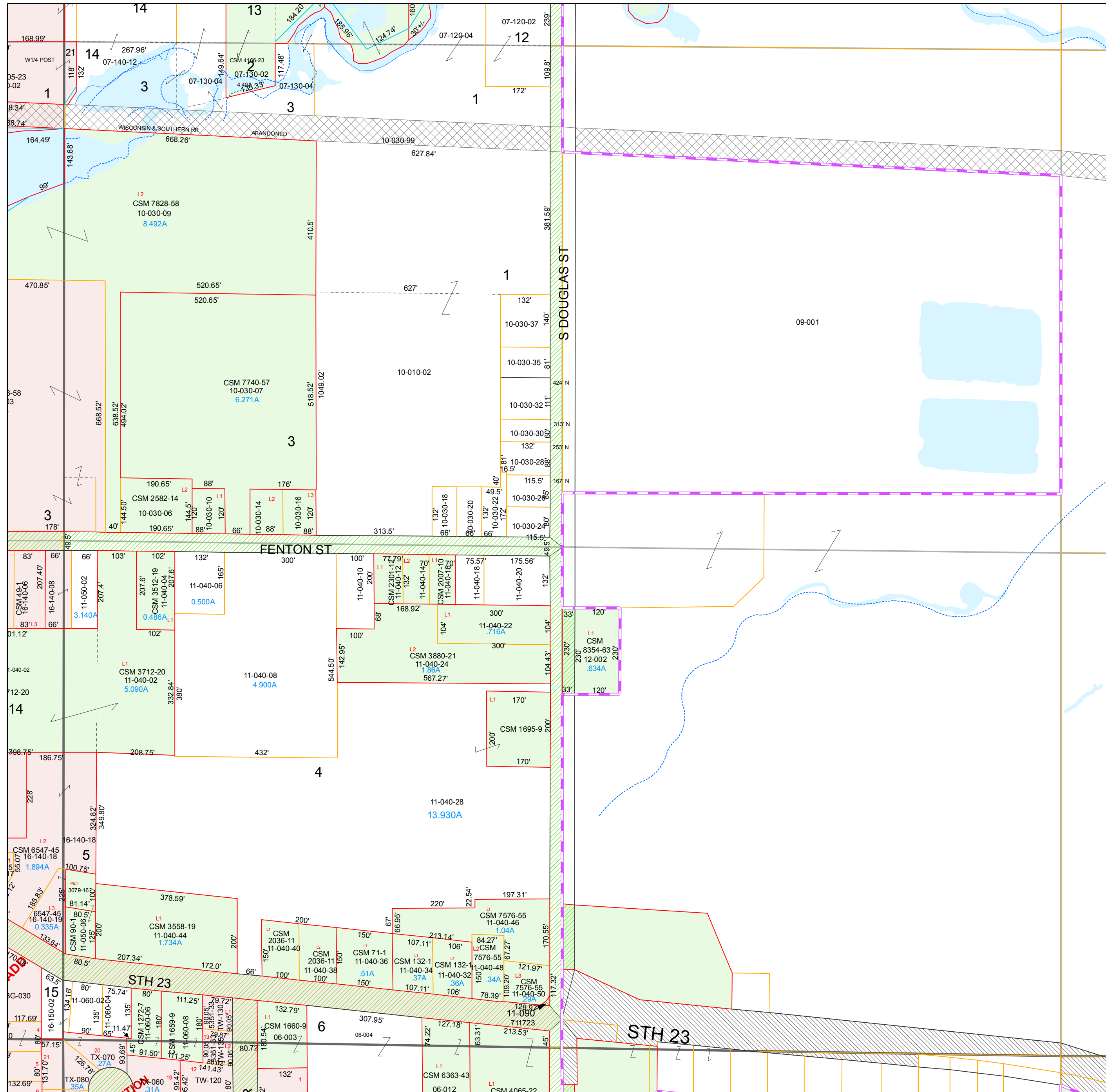
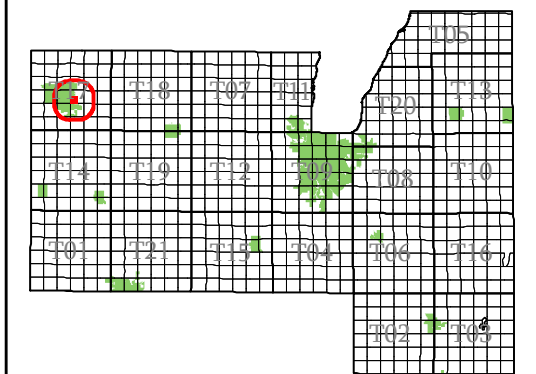
SW 1/4  
Section 22  
Town 16  
Range 14

RIP-16-14-22-00-000-00

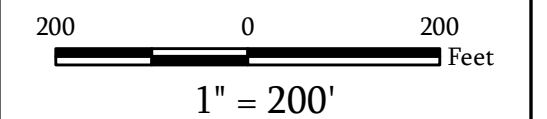
Town Code Town Range Section 1/4-1/4 Section

RIP-16-14-99-00-000-00  
Subdivision

06	05	02	01
07	08	03	04
10	09	14	13
11	12	15	16



- subdivision plat/CSM
- road row
- road centerline/parcel
- hydro/parcel
- parcel line
- road row (NPF)
- municipal boundary
- section
- quarter & quarter quarter
- easement
- - - lot line (NPF)
- hydro line (NPF)
- water meander
- vacation or dedication
- S plat of survey
- dedicated row
- vacated row
- fee simple row
- rail row
- vacated plat
- subdivision
- CSM
- open water



Map Date: Jan 24, 2019

**Contact:**  
For more information, please contact:  
Fond du Lac County, Wisconsin  
Land Information Department  
160 S. Macy Street  
Fond du Lac, WI 54935  
Phone (920) 929-3027

This drawing is neither a legally recorded map nor a survey and is not intended to be used as such. The information displayed is a compilation of records, information, and data obtained from various sources, and Fond du Lac County is not liable for its use or misuse.

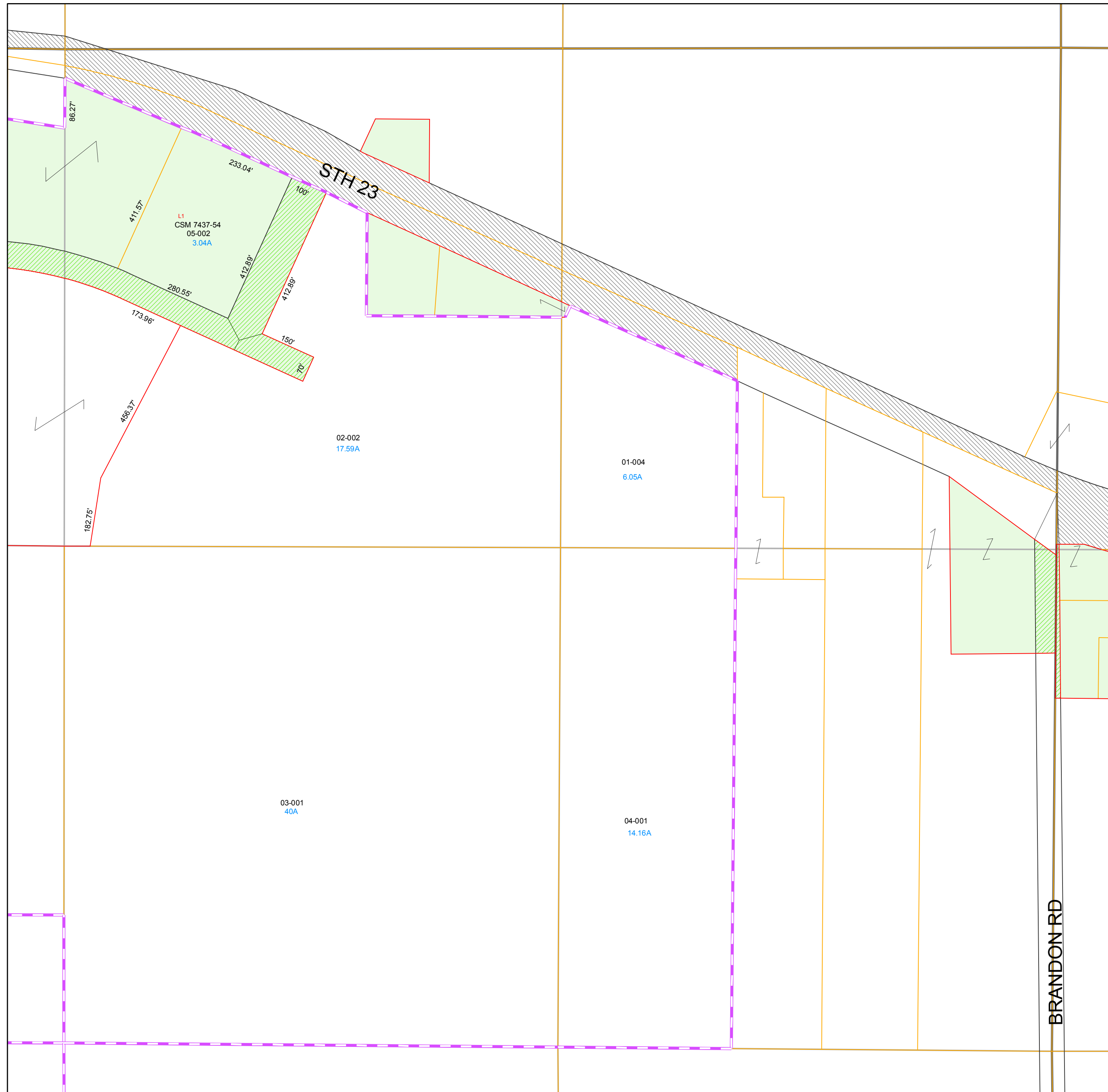
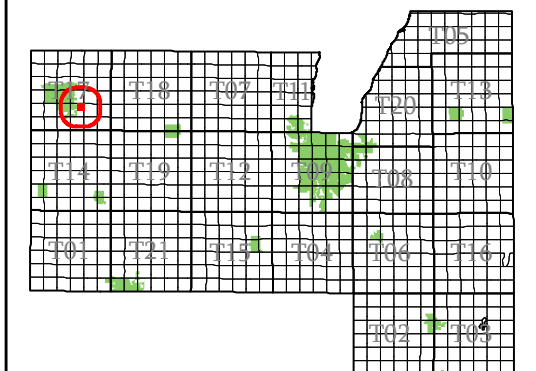
# City of Ripon

# Fond du Lac County, WI

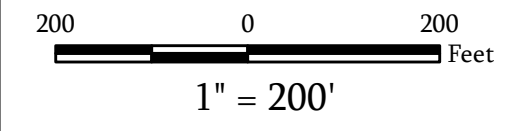
NE 1/4  
Section 27  
Town 16  
Range 14

RIP-16-14-27-00-000-00  
Town Code    Town Range Section 1/4-1/4 Section

06	05	02	01
07	08	03	04
10	09	14	13
11	12	15	16



- subdivision plat/CSM
- road row
- road centerline/parcel
- hydro/parcel
- parcel line
- road row (NPF)
- municipal boundary
- section
- quarter & quarter quarter
- easement
- lot line (NPF)
- hydro line (NPF)
- water meander
- vacation or dedication
- plat of survey
- dedicated row
- vacated row
- fee simple row
- rail row
- vacated plat
- subdivision
- CSM
- open water



Map Date: Jan 16, 2013

**Contact:**  
For more information, please contact:  
Fond du Lac County, Wisconsin  
Land Information Department  
160 S. Macy Street  
Fond du Lac, WI 54935  
Phone (920) 929-3027

This drawing is neither a legally recorded map nor a survey and is not intended to be used as such. The information displayed is a compilation of records, information, and data obtained from various sources, and Fond du Lac County is not liable for its use or misuse.



# City of Ripon

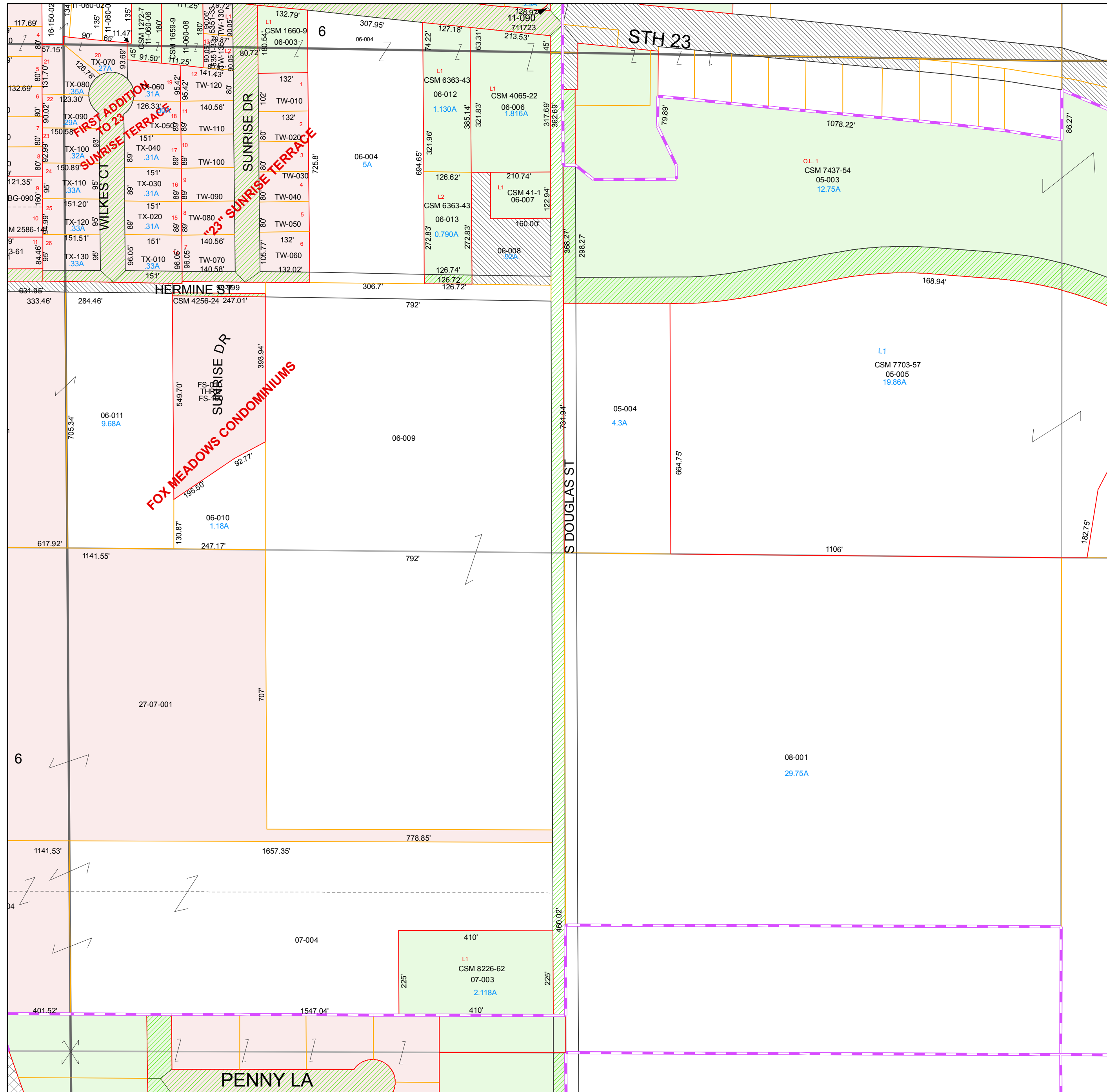
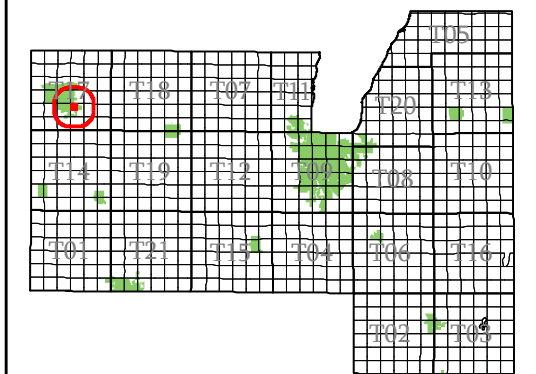
Fond du Lac  
County, WI

NW ¼  
Section 27  
Town 16  
Range 14

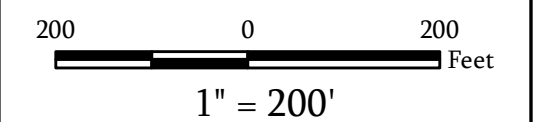
RIP-16-14-27-00-000-00  
Town Code Town Range Section ¼-¼ Section

RIP-16-14-99-00-000-00  
Subdivision

06	05	02	01
07	08	03	04
10	09	14	13
11	12	15	16



- subdivision plat/CSM
- road row
- road centerline/parcel
- hydro/parcel
- parcel line
- road row (NPF)
- municipal boundary
- section
- quarter & quarter quarter
- easement
- - - lot line (NPF)
- - - hydro line (NPF)
- water meander
- vacation or dedication
- S plat of survey
- dedicated row
- vacated row
- fee simple row
- rail row
- vacated plat
- subdivision
- CSM
- open water



Map Date: Feb 05, 2018

**Contact:**  
For more information, please contact:  
Fond du Lac County, Wisconsin  
Land Information Department  
160 S. Macy Street  
Fond du Lac, WI 54935  
Phone (920) 929-3027

This drawing is neither a legally recorded map nor a survey and is not intended to be used as such. The information displayed is a compilation of records, information, and data obtained from various sources, and Fond du Lac County is not liable for its use or misuse.

[Back to City Main Page](#)

# City of Ripon

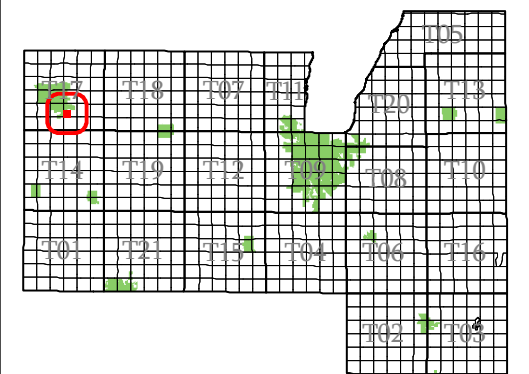
# Fond du Lac County, WI

SW ¼  
Section 27  
Town 16  
Range 14

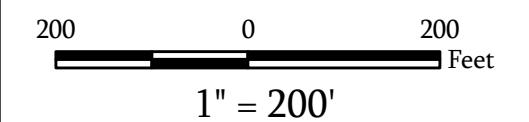
RIP-16-14-27-00-000-00  
Town Code    Town Range Section ¼-¼    Section

RIP-16-14-99-00-000-00  
Subdivision

06	05	02	01
07	08	03	04
10	09	14	13
11	12	15	16



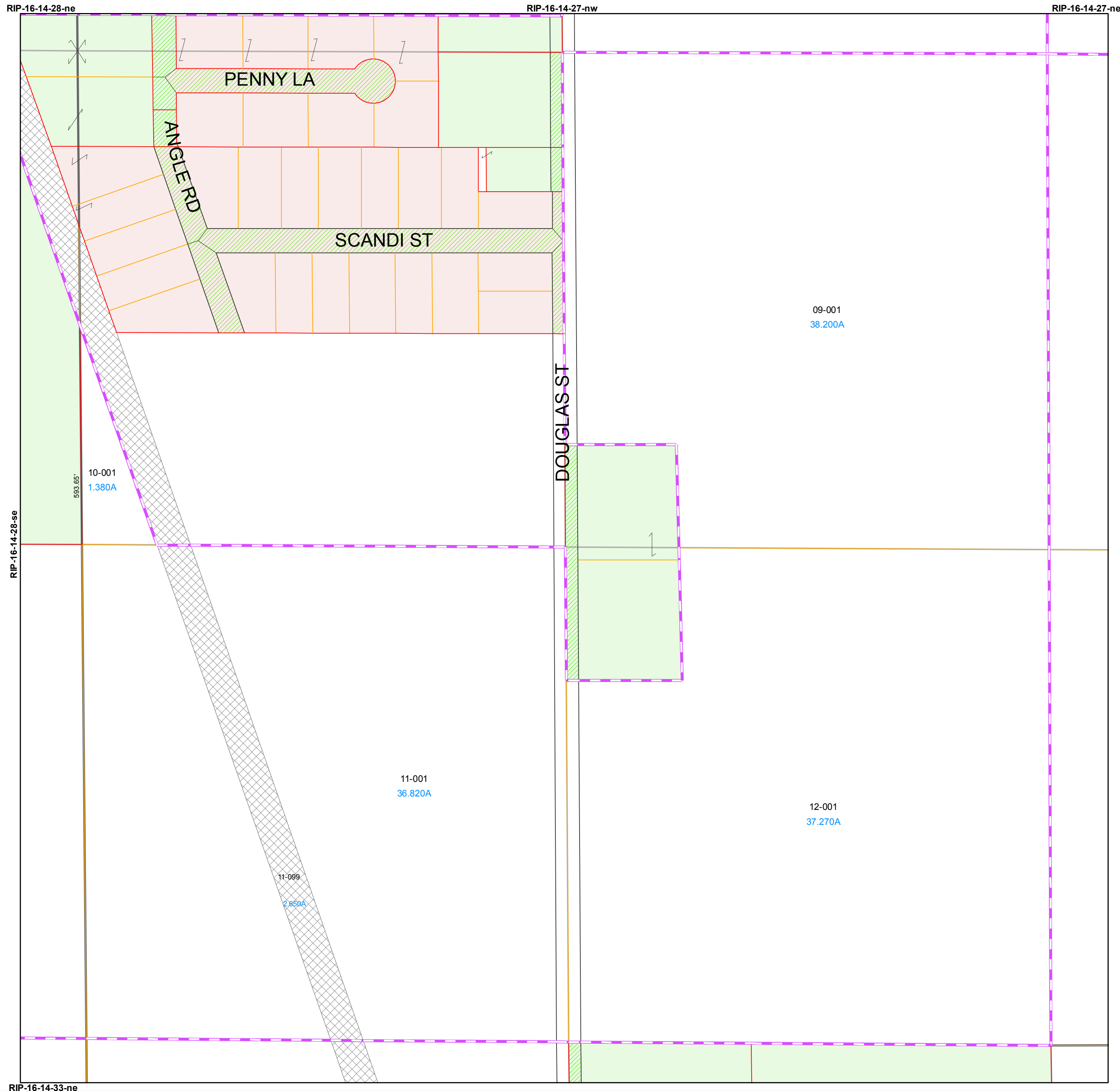
- subdivision plat/CSM
- road row
- road centerline/parcel
- hydro/parcel
- parcel line
- road row (NPF)
- - - municipal boundary
- section
- quarter & quarter quarter
- - - easement
- - - lot line (NPF)
- - - hydro line (NPF)
- water meander
- vacation or dedication
- S plat of survey
- dedicated row
- vacated row
- fee simple row
- rail row
- vacated plat
- subdivision
- CSM
- open water



Map Date: Feb 09, 2011

**Contact:**  
For more information, please contact:  
Fond du Lac County, Wisconsin  
Land Information Department  
160 S. Macy Street  
Fond du Lac, WI 54935  
Phone (920) 929-3027

This drawing is neither a legally recorded map nor a survey and is not intended to be used as such. The information displayed is a compilation of records, information, and data obtained from various sources, and Fond du Lac County is not liable for its use or misuse.





# City of Ripon

# Fond du Lac County, WI

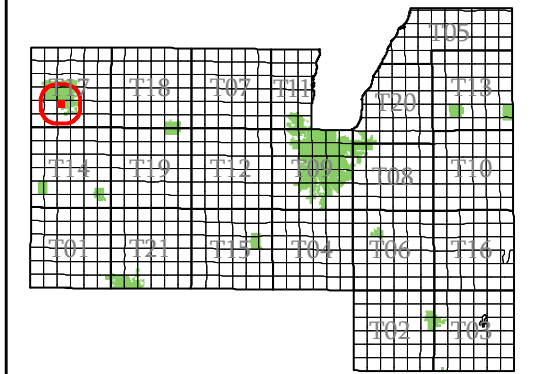
NW ¼  
Section 28  
Town 16  
Range 14

RIP-16-14-28-00-000-00

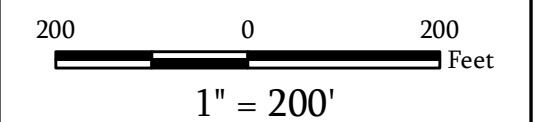
Town Code Town Range Section ¼-¼

RIP-16-14-99-00-000-00  
Subdivision

06	05	02	01
07	08	03	04
10	09	14	13
11	12	15	16



- subdivision plat/CSM
- road row
- road centerline/parcel
- hydro/parcel
- parcel line
- road row (NPF)
- municipal boundary
- section
- quarter & quarter quarter
- easement
- lot line (NPF)
- hydro line (NPF)
- water meander
- vacation or dedication
- plat of survey
- dedicated row
- vacated row
- fee simple row
- rail row
- vacated plat
- subdivision
- CSM
- open water



Map Date: Jan 20, 2022

**Contact:**  
For more information, please contact:  
Fond du Lac County, Wisconsin  
Land Information Department  
160 S. Macy Street  
Fond du Lac, WI 54935  
Phone (920) 929-3027

This drawing is neither a legally recorded map nor a survey and is not intended to be used as such. The information displayed is a compilation of records, information, and data obtained from various sources, and Fond du Lac County is not liable for its use or misuse.



# City of Ripon

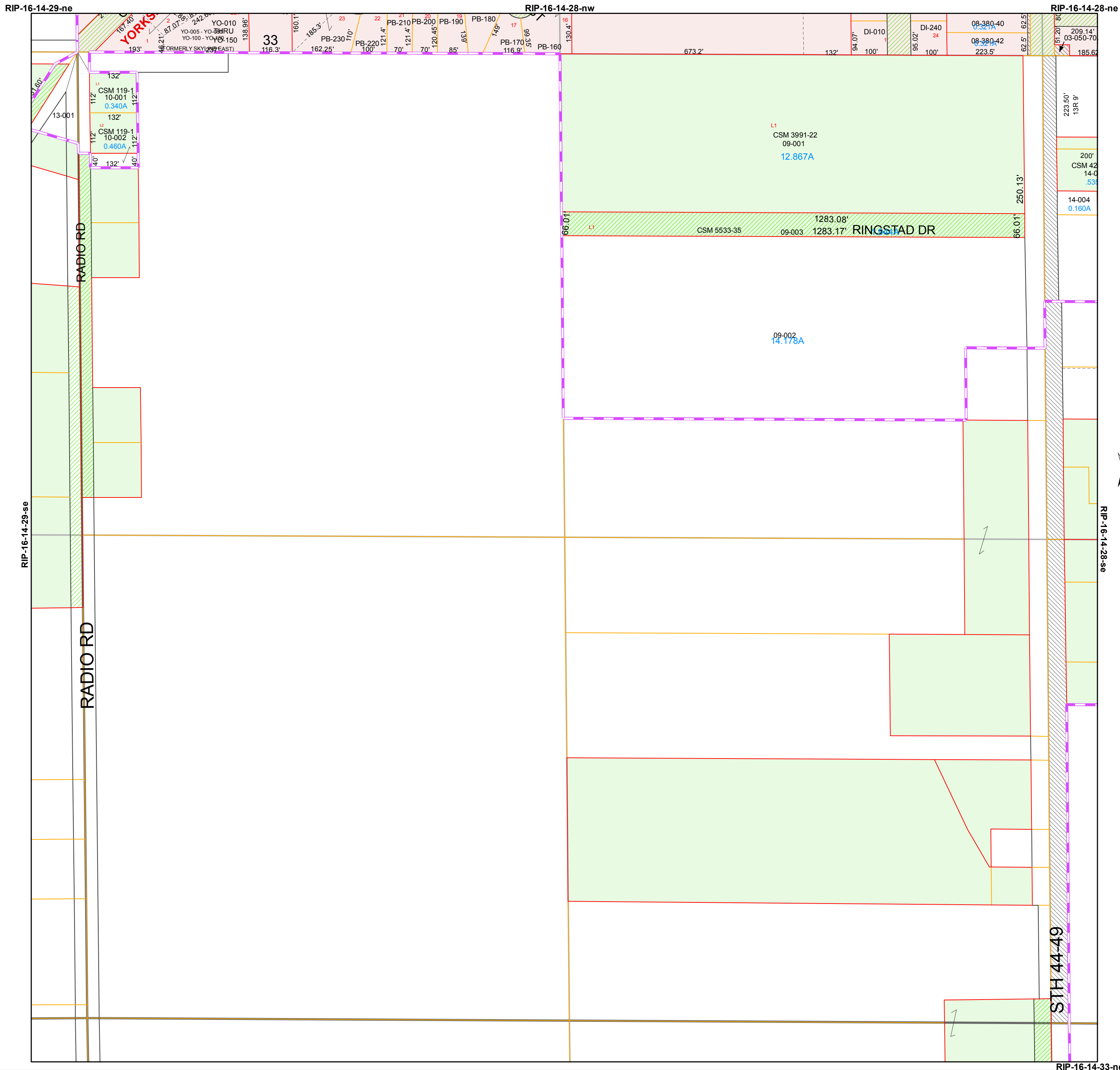
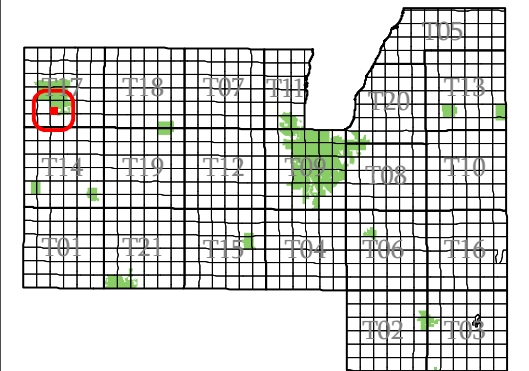
# Fond du Lac County, WI

SW 1/4  
Section 28  
Town 16  
Range 14

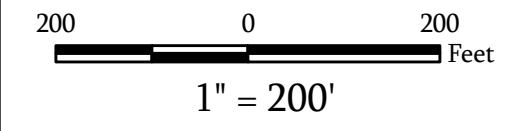
RIP-16-14-28-00-000-00  
Town Code    Town Range Section 1/4-1/4 Section

RIP-16-14-99-00-000-00  
Subdivision

06	05	02	01
07	08	03	04
10	09	14	13
11	12	15	16



- subdivision plat/CSM
- road row
- road centerline/parcel
- hydro/parcel
- parcel line
- road row (NPF)
- municipal boundary
- section
- quarter & quarter quarter
- easement
- - - lot line (NPF)
- - - hydro line (NPF)
- water meander
- vacation or dedication
- S plat of survey
- dedicated row
- vacated row
- fee simple row
- rail row
- vacated plat
- subdivision
- CSM
- open water



Map Date: Feb 09, 2011

**Contact:**  
For more information, please contact:  
Fond du Lac County, Wisconsin  
Land Information Department  
160 S. Macy Street  
Fond du Lac, WI 54935  
Phone (920) 929-3027

This drawing is neither a legally recorded map nor a survey and is not intended to be used as such. The information displayed is a compilation of records, information, and data obtained from various sources, and Fond du Lac County is not liable for its use or misuse.



# City of Ripon

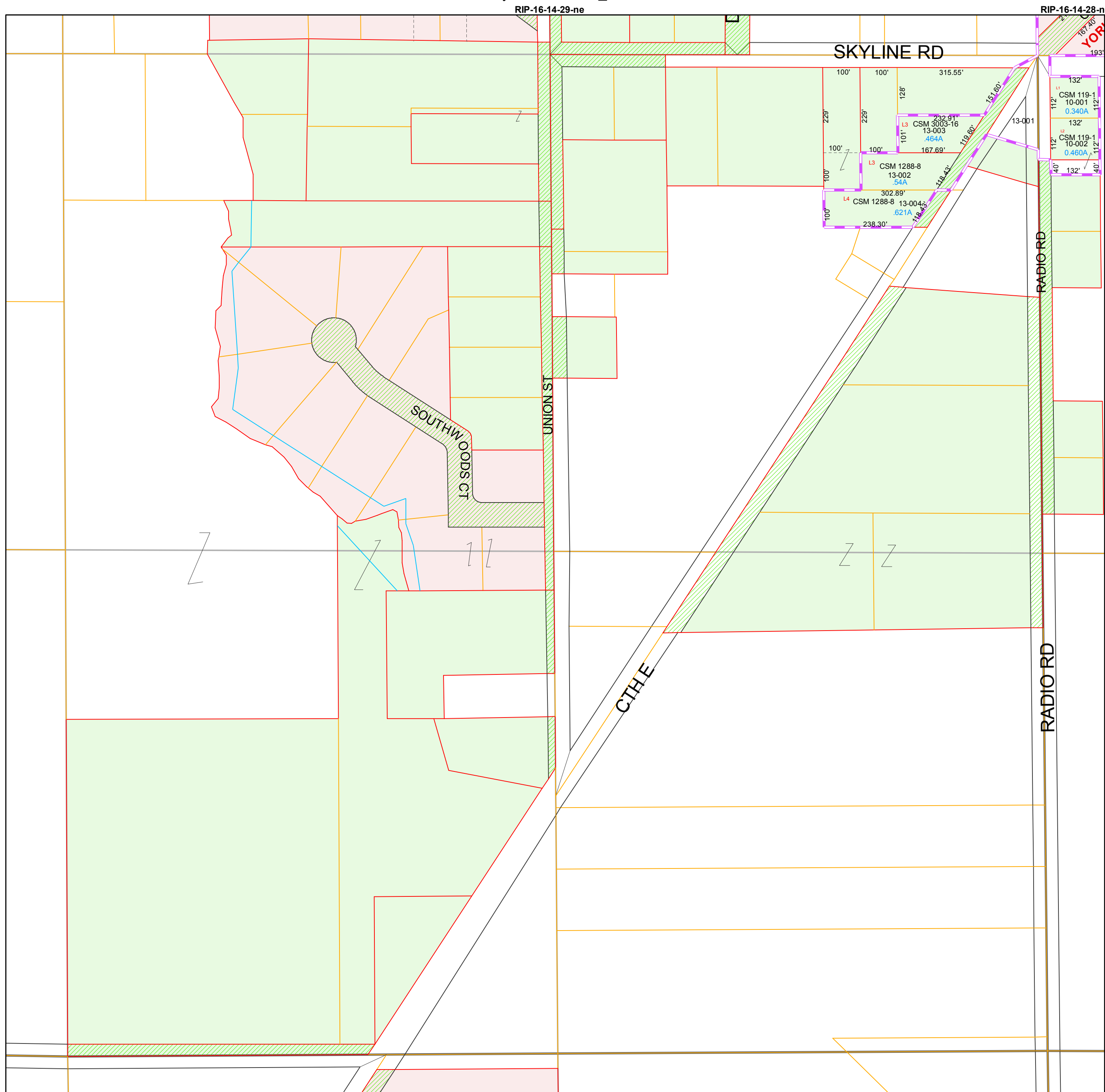
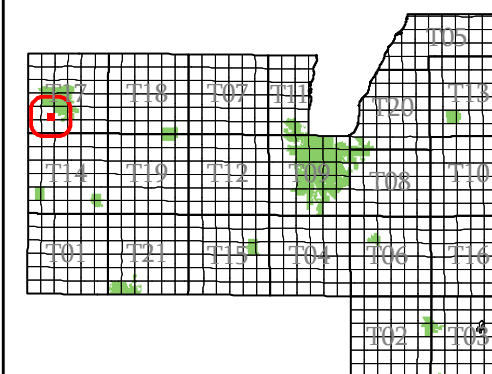
# Fond du Lac County, WI

SE 1/4  
Section 29  
Town 16  
Range 14

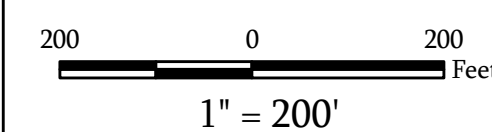
RIP-16-14-29-00-000-00  
Town Code Town Range Section 1/4-1/4 Section

RIP-16-14-99-00-000-00  
Subdivision

06	05	02	01
07	08	03	04
10	09	14	13
11	12	15	16



- subdivision plat/CSM
- road row
- road centerline/parcel
- hydro/parcel
- parcel line
- road row (NPF)
- municipal boundary
- section
- quarter & quarter quarter
- easement
- - - lot line (NPF)
- - - hydro line (NPF)
- water meander
- vacation or dedication
- S plat of survey
- dedicated row
- vacated row
- fee simple row
- rail row
- vacated plat
- subdivision
- CSM
- open water



Map Date: Feb 09, 2011

**Contact:**  
For more information, please contact:  
Fond du Lac County, Wisconsin  
Land Information Department  
160 S. Macy Street  
Fond du Lac, WI 54935  
Phone (920) 929-3027

This drawing is neither a legally recorded map nor a survey and is not intended to be used as such. The information displayed is a compilation of records, information, and data obtained from various sources, and Fond du Lac County is not liable for its use or misuse.



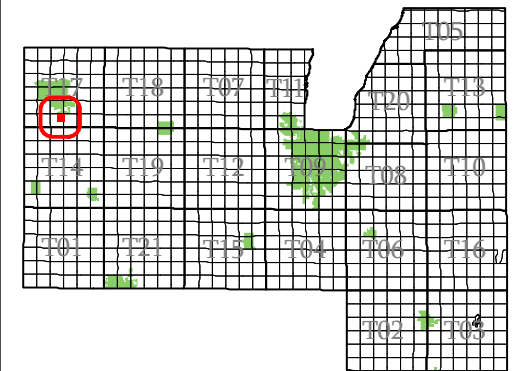
# City of Ripon

# Fond du Lac County, WI

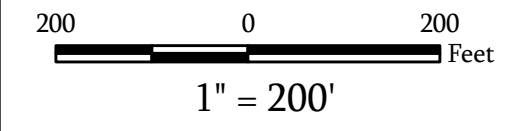
NE 1/4  
Section 33  
Town 16  
Range 14

RIP-16-14-33-00-000-00  
Town Code    Town Range Section    1/4-1/4 Section

06	05	02	01
07	08	03	04
10	09	14	13
11	12	15	16



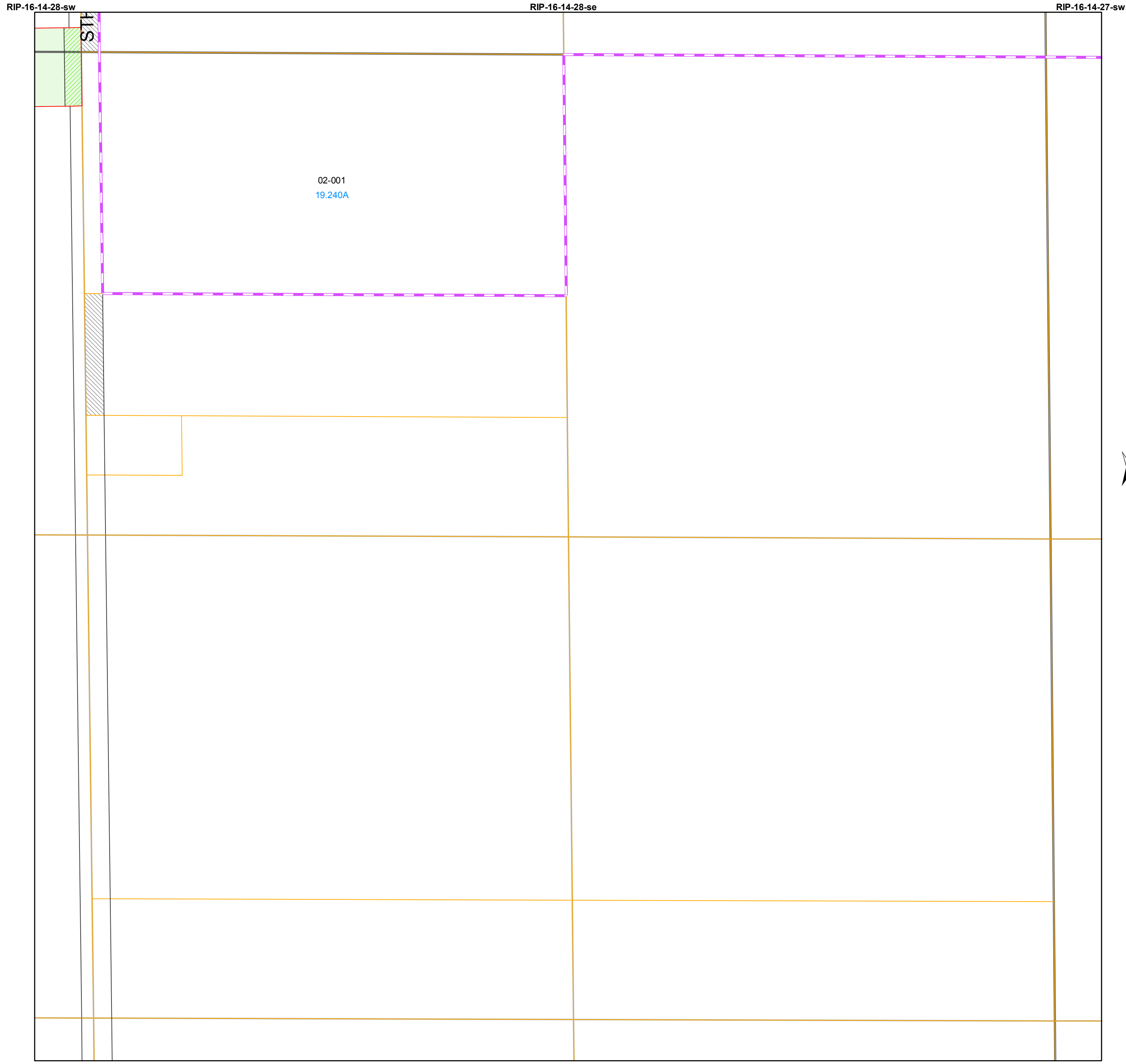
- subdivision plat/CSM
- road row
- road centerline/parcel
- hydro/parcel
- parcel line
- road row (NPF)
- municipal boundary
- section
- quarter & quarter quarter
- - - easement
- - - lot line (NPF)
- - - hydro line (NPF)
- water meander
- vacation or dedication
- S plat of survey
- dedicated row
- vacated row
- fee simple row
- rail row
- vacated plat
- subdivision
- CSM
- open water



**Map Date:** Feb 09, 2011

**Contact:**  
For more information, please contact:  
Fond du Lac County, Wisconsin  
Land Information Department  
160 S. Macy Street  
Fond du Lac, WI 54935  
Phone (920) 929-3027

This drawing is neither a legally recorded map nor a survey and is not intended to be used as such. The information displayed is a compilation of records, information, and data obtained from various sources, and Fond du Lac County is not liable for its use or misuse.



[Back to City Main Page](#)