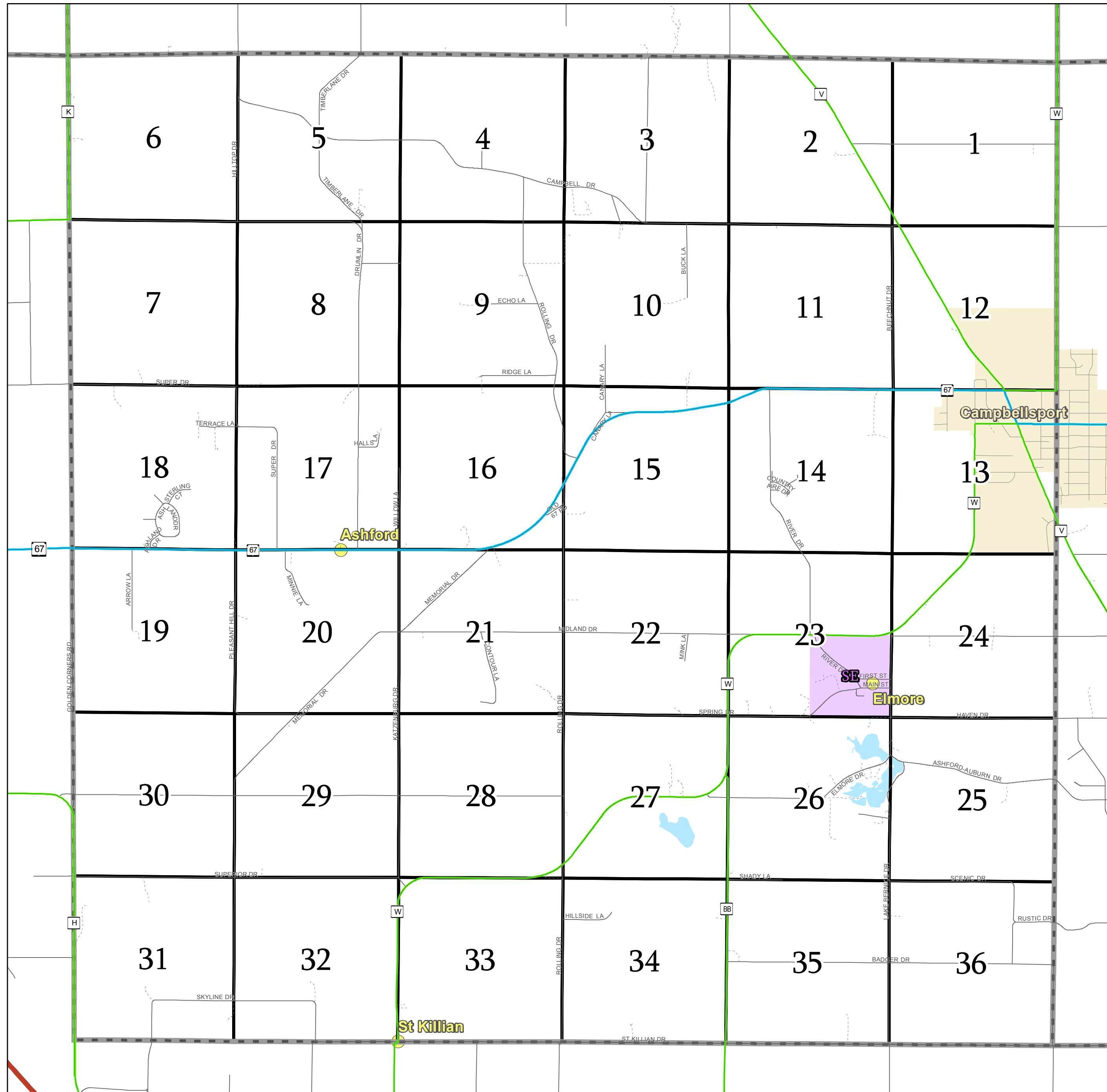


Town of Ashford

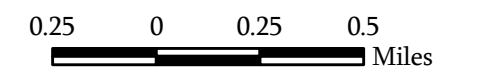
Fond du Lac County, WI

Town 13
Range 18



T17	T18	T07	T11	T20	T05
T14	T19	T12	T09	T08	T13
T01	T21	T15	T04	T06	T16
				T03	

- US Highway
- State Highway
- County Highway
- Town Road
- Municipal Road
- Private Road
- Township
- Section
- Quarter Section map available
- City
- Village
- Unincorporated Village



Map Date: Feb 22, 2011

Contact:
For more information, please contact:
Fond du Lac County, Wisconsin
Land Information Department
160 S. Macy Street
Fond du Lac, WI 54935
Phone (920) 929-3027

This drawing is neither a legally recorded map nor a survey and is not intended to be used as such. The information displayed is a compilation of records, information, and data obtained from various sources, and Fond du Lac County is not liable for its use or misuse.

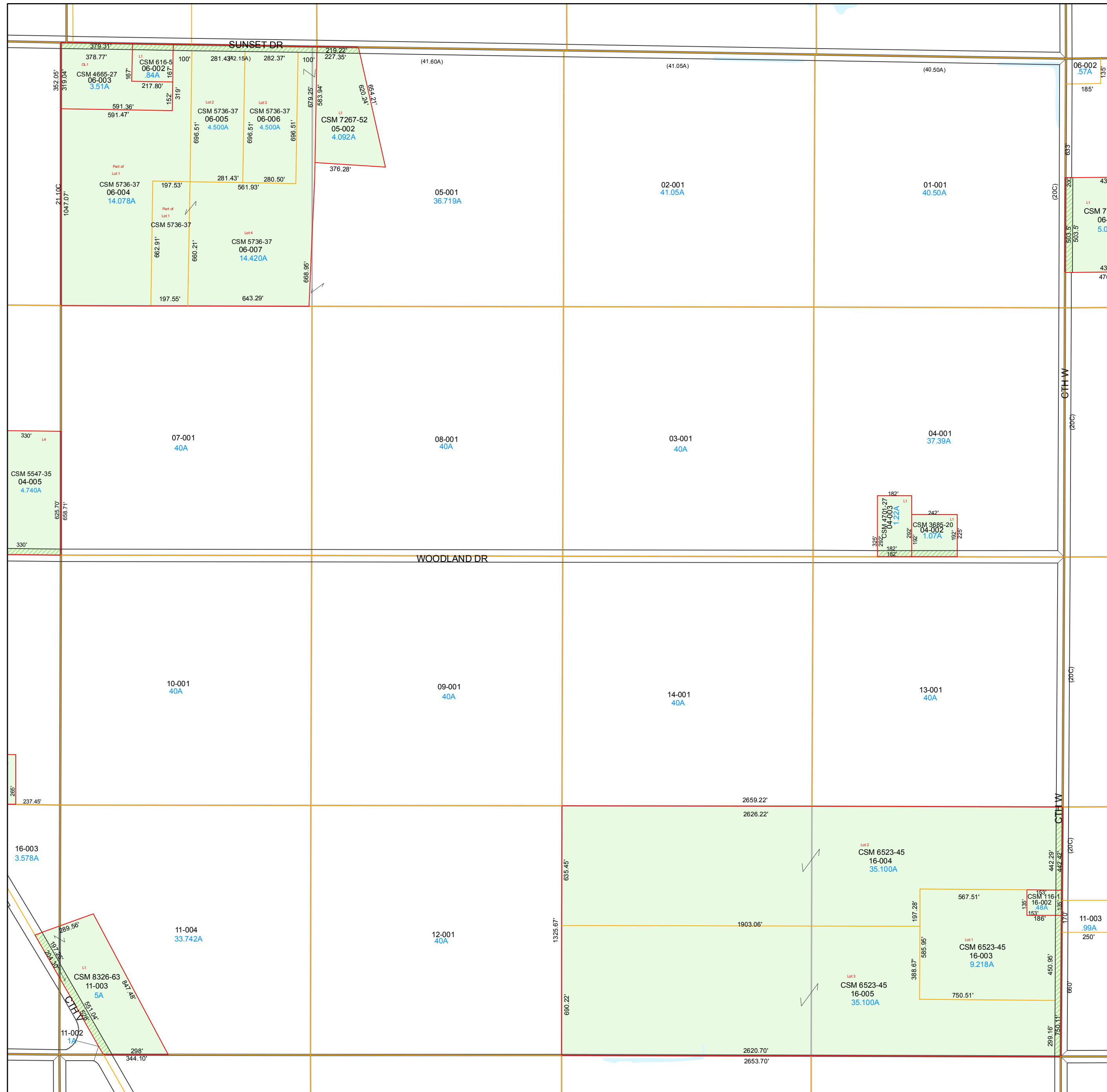
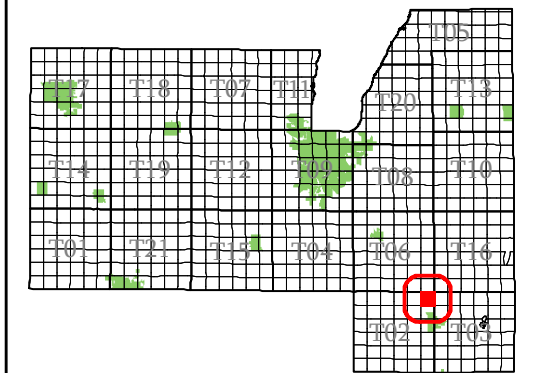
Town of Ashford

Fond du Lac County, WI

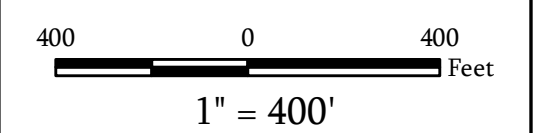
Section 01 Town 13 Range 18

T02-13-18-01-00-000-00
Town Code Town Range Section 1/4-1/4 Section

06	05	02	01
07	08	03	04
10	09	14	13
11	12	15	16



- subdivision plat/CSM
- road row
- road centerline/parcel
- hydro/parcel
- parcel line
- road row (NPF)
- municipal boundary
- section
- quarter & quarter quarter
- easement
- - - lot line (NPF)
- hydro line (NPF)
- water meander
- vacation or dedication
- S plat of survey
- dedicated row
- vacated row
- fee simple row
- rail row
- vacated plat
- subdivision
- CSM
- open water



Map Date: Jan 24, 2019

Contact:
For more information, please contact:
Fond du Lac County, Wisconsin
Land Information Department
160 S. Macy Street
Fond du Lac, WI 54935
Phone (920) 929-3027

This drawing is neither a legally recorded map nor a survey and is not intended to be used as such. The information displayed is a compilation of records, information, and data obtained from various sources, and Fond du Lac County is not liable for its use or misuse.

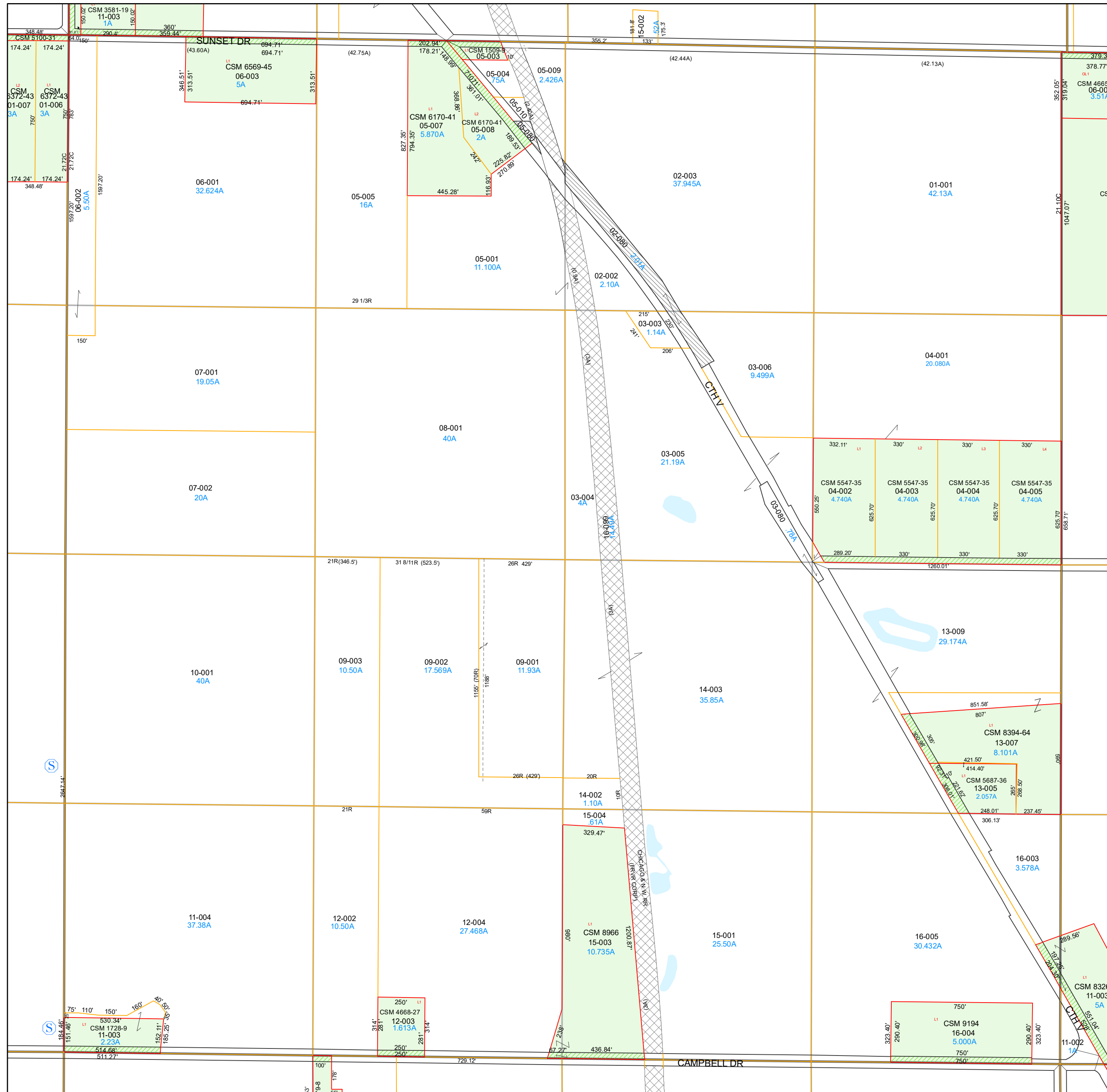
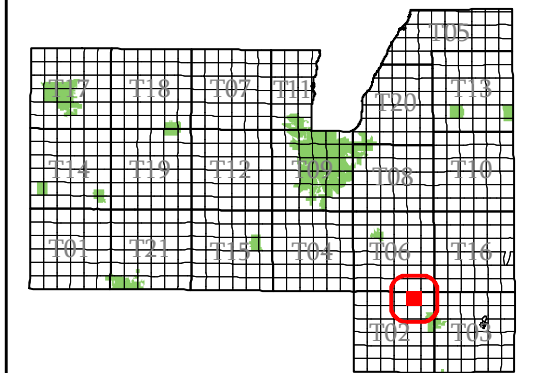
Town of Ashford

Fond du Lac County, WI

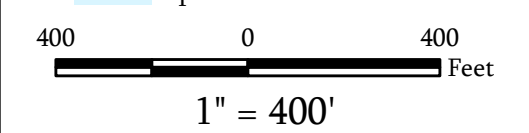
Section 02 Town 13 Range 18

T02-13-18-02-00-000-00
Town Code Town Range Section 1/4-1/4 Section

06	05	02	01
07	08	03	04
10	09	14	13
11	12	15	16



- subdivision plat/CSM
- road row
- road centerline/parcel
- hydro/parcel
- parcel line
- road row (NPF)
- municipal boundary
- section
- quarter & quarter quarter
- easement
- lot line (NPF)
- hydro line (NPF)
- water meander
- vacation or dedication
- S plat of survey
- dedicated row
- vacated row
- fee simple row
- imp only
- rail row
- vacated plat
- subdivision
- CSM
- open water



Map Date: Jan 15, 2026

Contact:
For more information, please contact:
Fond du Lac County, Wisconsin
Land Information Department
160 S. Macy Street
Fond du Lac, WI 54935
Phone (920) 929-3027

This drawing is neither a legally recorded map nor a survey and is not intended to be used as such. The information displayed is a compilation of records, information, and data obtained from various sources, and Fond du Lac County is not liable for its use or misuse.

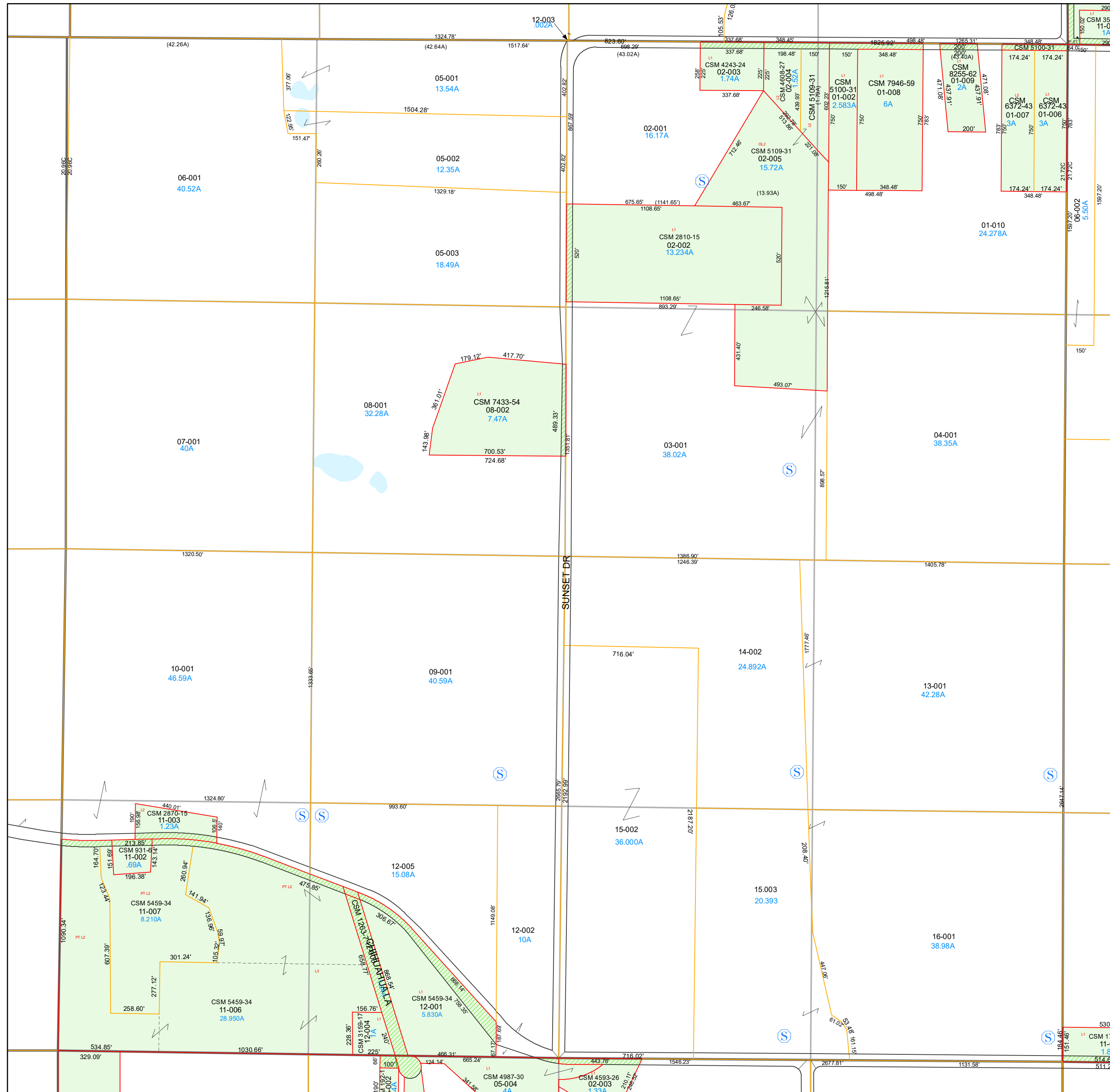
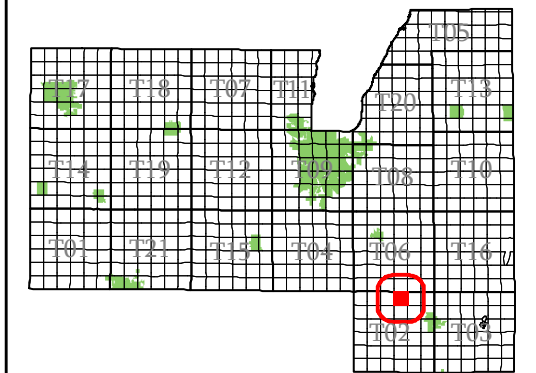
Town of Ashford

Fond du Lac
County, WI

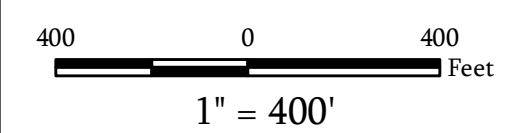
Section 03
Town 13
Range 18

T02-13-18-03-00-000-00
Town Code Town Range Section 1/4-1/4 Section

06	05	02	01
07	08	03	04
10	09	14	13
11	12	15	16



- subdivision plat/CSM
- road row
- road centerline/parcel
- hydro/parcel
- parcel line
- road row (NPF)
- municipal boundary
- section
- quarter & quarter quarter
- easement
- - - lot line (NPF)
- hydro line (NPF)
- water meander
- vacation or dedication
- Ⓢ plat of survey
- dedicated row
- vacated row
- fee simple row
- rail row
- vacated plat
- subdivision
- CSM
- open water



Map Date: Jan 22, 2021

Contact:
For more information, please contact:
Fond du Lac County, Wisconsin
Land Information Department
160 S. Macy Street
Fond du Lac, WI 54935
Phone (920) 929-3027

This drawing is neither a legally recorded map nor a survey and is not intended to be used as such. The information displayed is a compilation of records, information, and data obtained from various sources, and Fond du Lac County is not liable for its use or misuse.

[Back to Town Main Page](#)

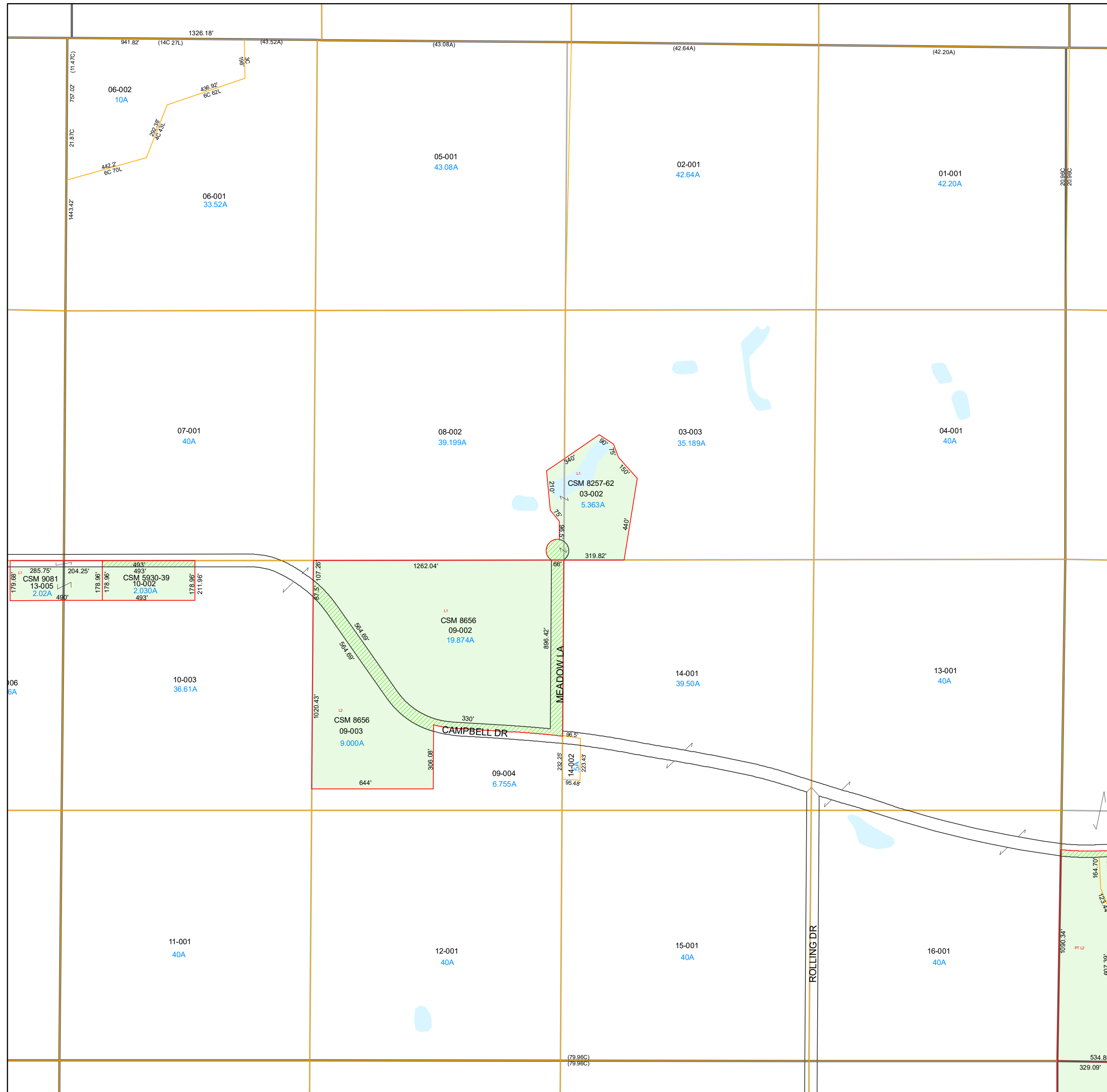
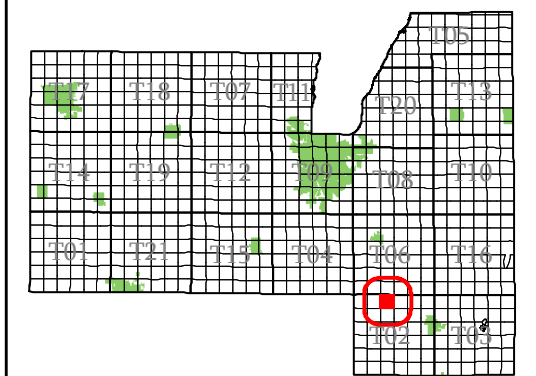
Town of Ashford

Fond du Lac
County, WI

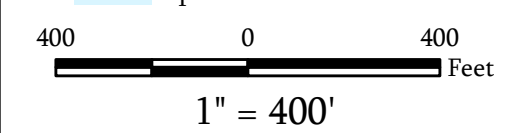
Section 04
Town 13
Range 18

T02-13-18-04-00-000-00
Town Code Town Range Section 1/4-1/4 Section

06	05	02	01
07	08	03	04
10	09	14	13
11	12	15	16



- subdivision plat/CSM
- road row
- road centerline/parcel
- hydro/parcel
- parcel line
- road row (NPF)
- municipal boundary
- section
- quarter & quarter quarter
- easement
- - - lot line (NPF)
- - - hydro line (NPF)
- water meander
- vacation or dedication
- S plat of survey
- dedicated row
- vacated row
- fee simple row
- imp only
- rail row
- vacated plat
- subdivision
- CSM
- open water



Map Date: Jan 20, 2025

Contact:
For more information, please contact:
Fond du Lac County, Wisconsin
Land Information Department
160 S. Macy Street
Fond du Lac, WI 54935
Phone (920) 929-3027

This drawing is neither a legally recorded map nor a survey and is not intended to be used as such. The information displayed is a compilation of records, information, and data obtained from various sources, and Fond du Lac County is not liable for its use or misuse.

[Back to Town Main Page](#)

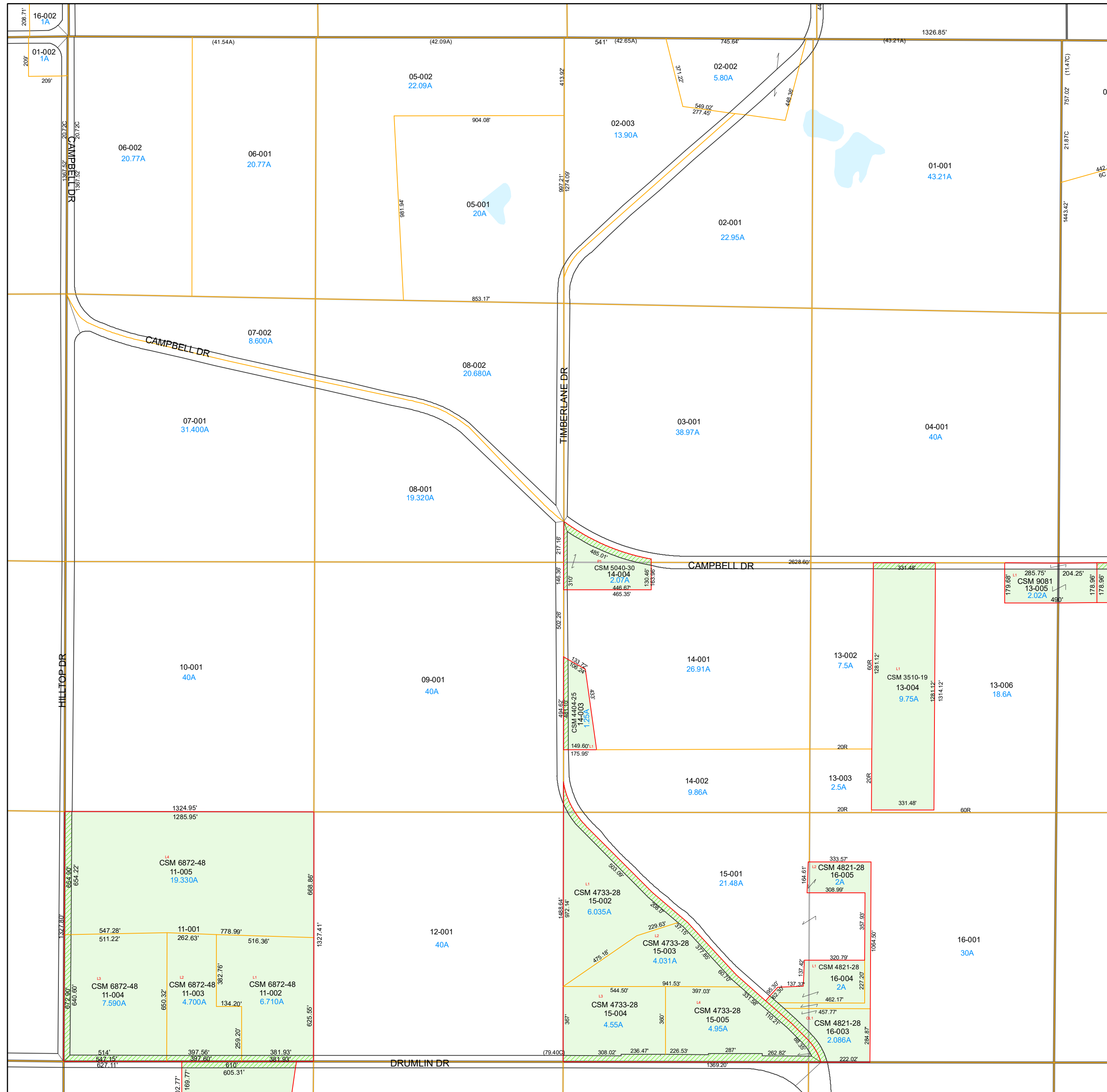
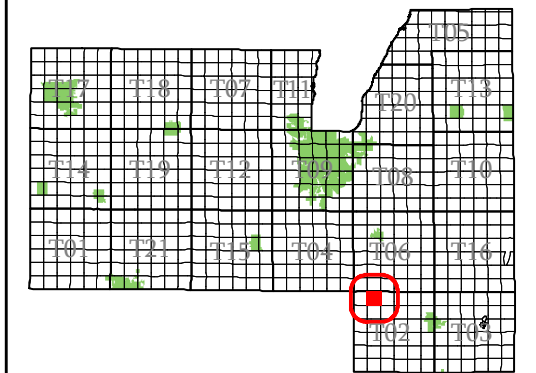
Town of Ashford

Fond du Lac
County, WI

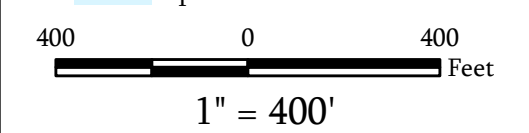
Section 05
Town 13
Range 18

T02-13-18-05-00-000-00
Town Code Town Range Section 1/4-1/4 Section

06	05	02	01
07	08	03	04
10	09	14	13
11	12	15	16



- subdivision plat/CSM
- road row
- road centerline/parcel
- hydro/parcel
- parcel line
- road row (NPF)
- municipal boundary
- section
- quarter & quarter quarter
- easement
- - - lot line (NPF)
- hydro line (NPF)
- water meander
- vacation or dedication
- S plat of survey
- dedicated row
- vacated row
- fee simple row
- imp only
- rail row
- vacated plat
- subdivision
- CSM
- open water



Map Date: Jan 20, 2025

Contact:
For more information, please contact:
Fond du Lac County, Wisconsin
Land Information Department
160 S. Macy Street
Fond du Lac, WI 54935
Phone (920) 929-3027

This drawing is neither a legally recorded map nor a survey and is not intended to be used as such. The information displayed is a compilation of records, information, and data obtained from various sources, and Fond du Lac County is not liable for its use or misuse.

[Back to Town Main Page](#)

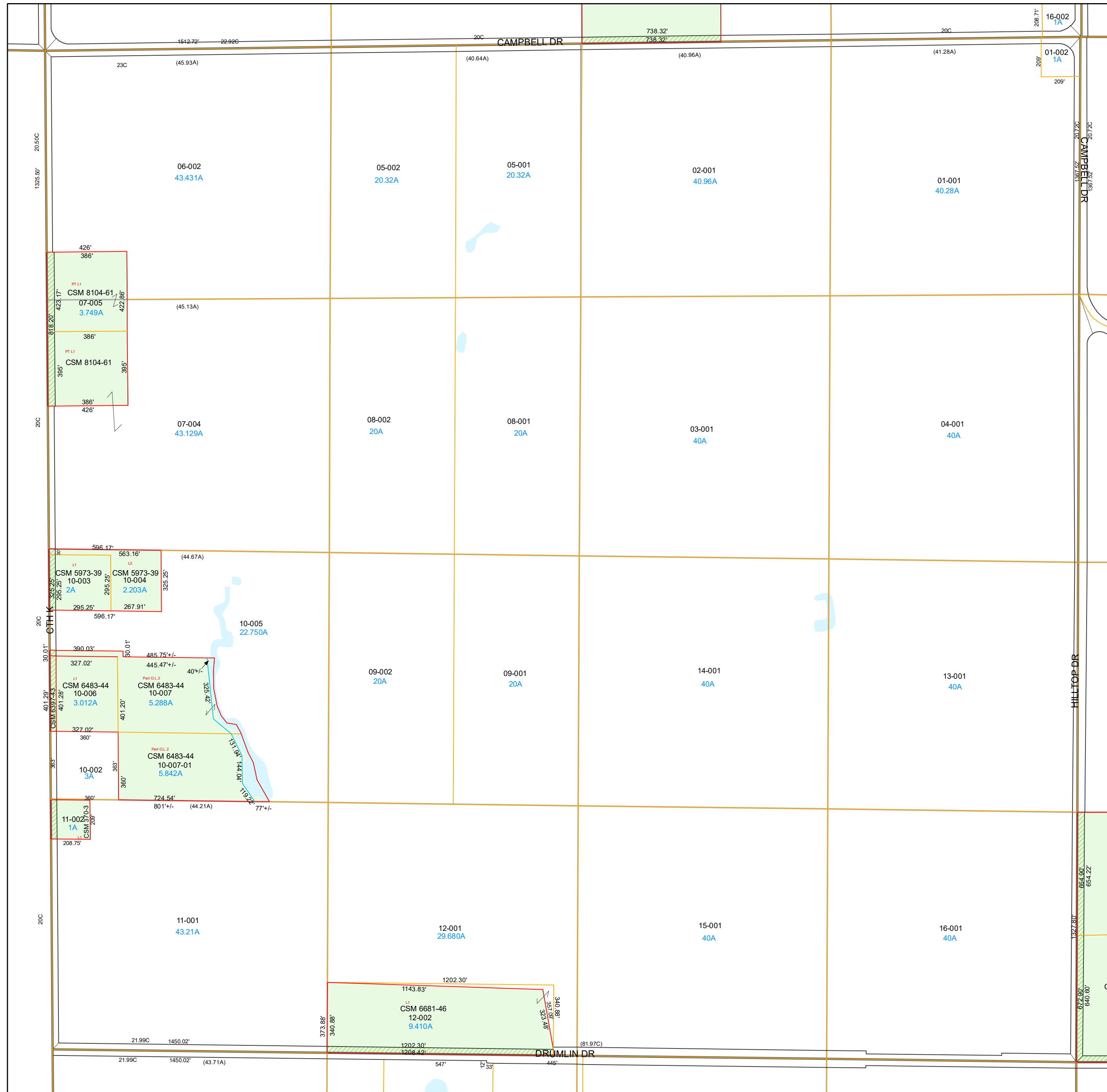
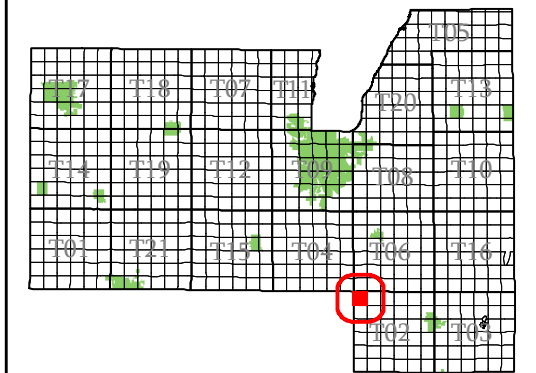
Town of Ashford

Fond du Lac County, WI

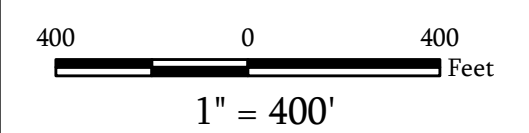
Section 06 Town 13 Range 18

T02-13-18-06-00-000-00
Town Code Town Range Section ^{1/4-1/4} Section

06	05	02	01
07	08	03	04
10	09	14	13
11	12	15	16



- subdivision plat/CSM
- road row
- road centerline/parcel
- hydro/parcel
- parcel line
- road row (NPF)
- municipal boundary
- section
- quarter & quarter quarter
- easement
- - - lot line (NPF)
- hydro line (NPF)
- water meander
- vacation or dedication
- S plat of survey
- dedicated row
- vacated row
- fee simple row
- rail row
- vacated plat
- subdivision
- CSM
- open water



Map Date: Jan 10, 2023

Contact:
For more information, please contact:
Fond du Lac County, Wisconsin
Land Information Department
160 S. Macy Street
Fond du Lac, WI 54935
Phone (920) 929-3027

This drawing is neither a legally recorded map nor a survey and is not intended to be used as such. The information displayed is a compilation of records, information, and data obtained from various sources, and Fond du Lac County is not liable for its use or misuse.

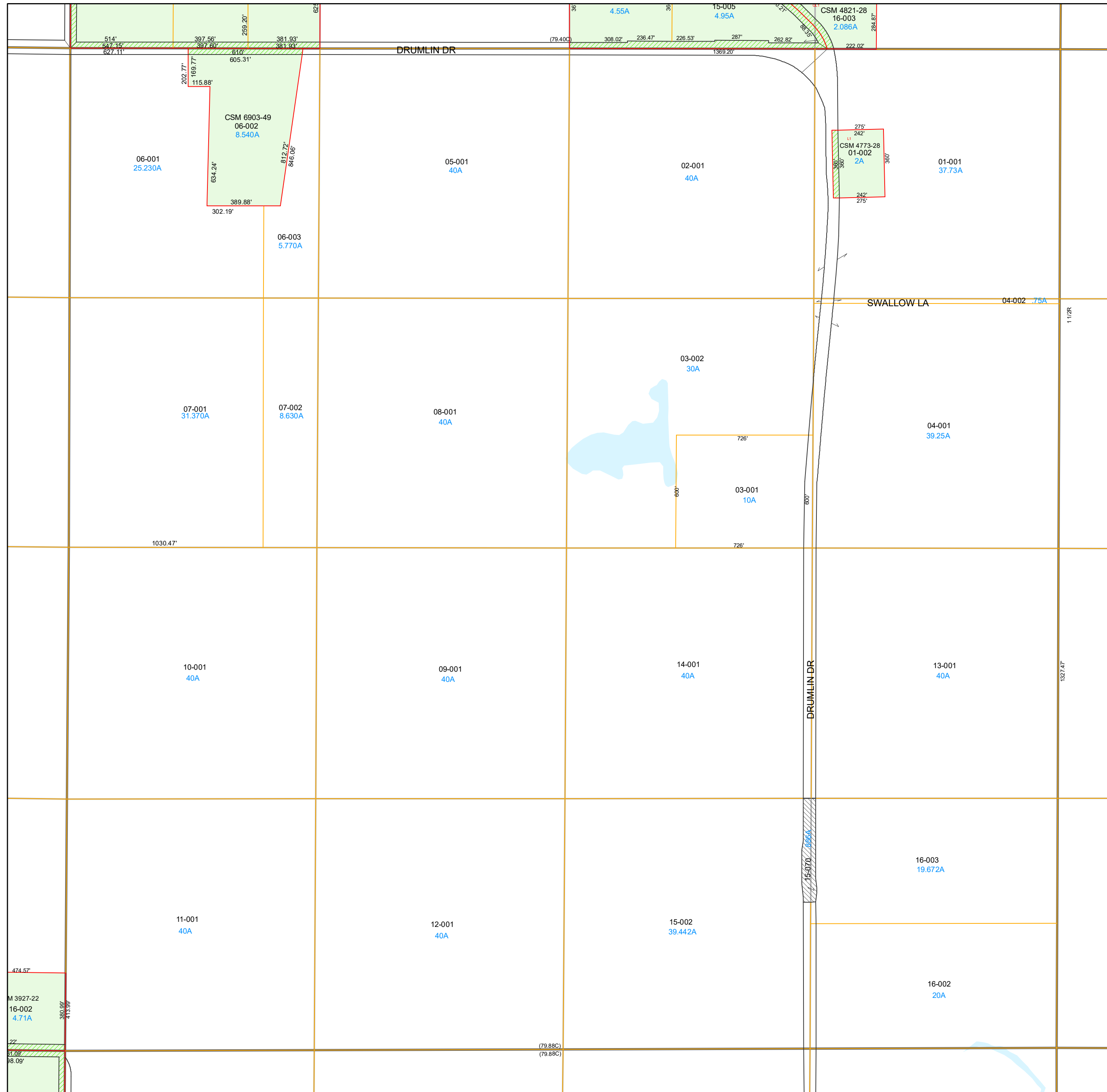
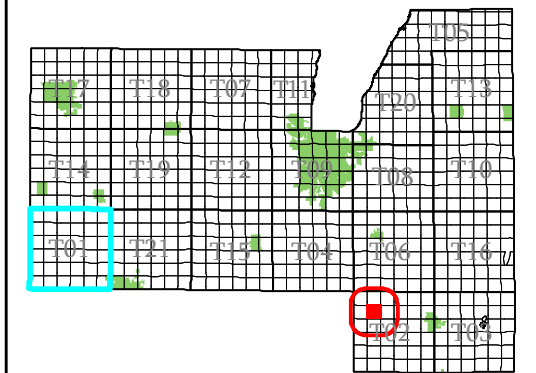
Town of Ashford

Fond du Lac
County, WI

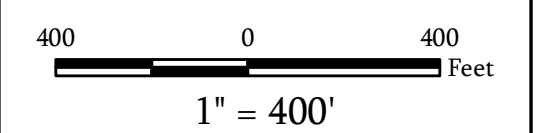
Section 08
Town 13
Range 18

T02-13-18-08-00-000-00
Town Code Town Range Section 1/4-1/4 Section

06	05	02	01
07	08	03	04
10	09	14	13
11	12	15	16



- subdivision plat/CSM
- road row
- road centerline/parcel
- hydro/parcel
- parcel line
- road row (NPF)
- municipal boundary
- section
- quarter & quarter quarter
- easement
- - - lot line (NPF)
- - - hydro line (NPF)
- water meander
- vacation or dedication
- S plat of survey
- dedicated row
- vacated row
- fee simple row
- rail row
- vacated plat
- subdivision
- CSM
- open water



Map Date: Jan 19, 2022

Contact:
For more information, please contact:
Fond du Lac County, Wisconsin
Land Information Department
160 S. Macy Street
Fond du Lac, WI 54935
Phone (920) 929-3027

This drawing is neither a legally recorded map nor a survey and is not intended to be used as such. The information displayed is a compilation of records, information, and data obtained from various sources, and Fond du Lac County is not liable for its use or misuse.

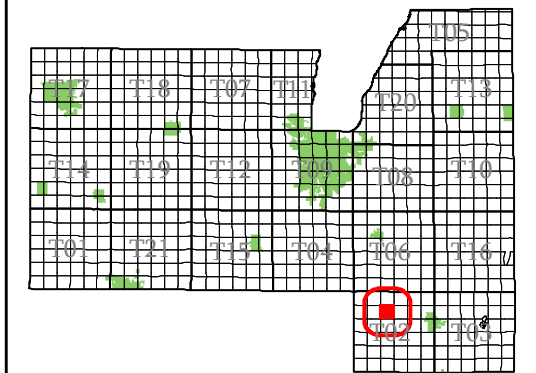
Town of Ashford

Fond du Lac County, WI

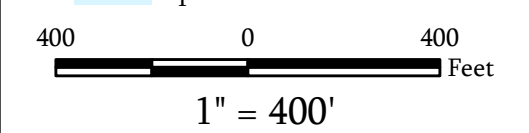
Section 09 Town 13 Range 18

T02-13-18-09-00-000-00
Town Code Town Range Section 1/4-1/4 Section

06	05	02	01
07	08	03	04
10	09	14	13
11	12	15	16



- subdivision plat/CSM
- road row
- road centerline/parcel
- hydro/parcel
- parcel line
- road row (NPF)
- municipal boundary
- section
- quarter & quarter quarter
- easement
- - - lot line (NPF)
- hydro line (NPF)
- water meander
- vacation or dedication
- S plat of survey
- dedicated row
- vacated row
- fee simple row
- imp only
- rail row
- vacated plat
- subdivision
- CSM
- open water



Map Date: Jan 15, 2026

Contact:
For more information, please contact:
Fond du Lac County, Wisconsin
Land Information Department
160 S. Macy Street
Fond du Lac, WI 54935
Phone (920) 929-3027

This drawing is neither a legally recorded map nor a survey and is not intended to be used as such. The information displayed is a compilation of records, information, and data obtained from various sources, and Fond du Lac County is not liable for its use or misuse.

[Back to Town Main Page](#)

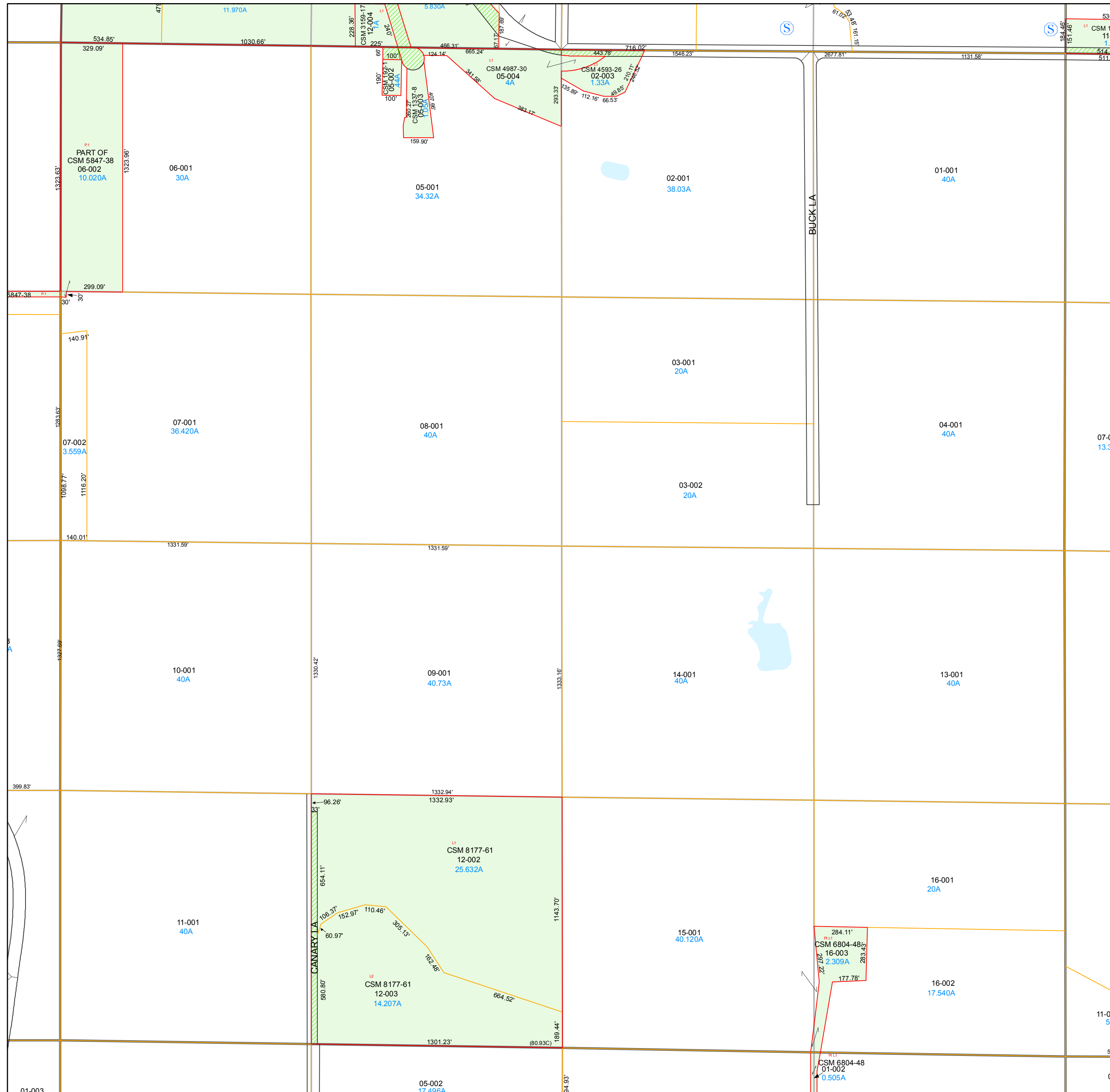
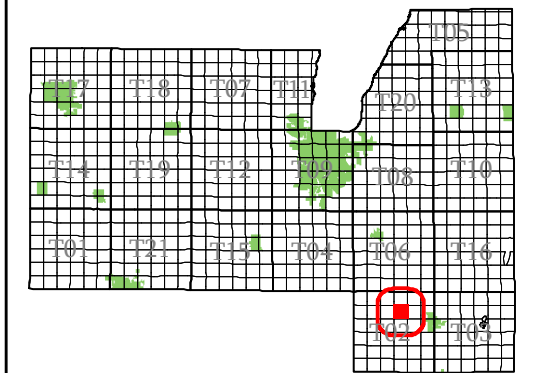
Town of Ashford

Fond du Lac
County, WI

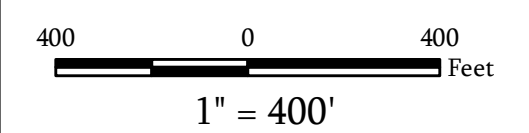
Section 10
Town 13
Range 18

T02-13-18-10-00-000-00
Town Code Town Range Section 1/4-1/4 Section

06	05	02	01
07	08	03	04
10	09	14	13
11	12	15	16



- subdivision plat/CSM
- road row
- road centerline/parcel
- hydro/parcel
- parcel line
- road row (NPF)
- municipal boundary
- section
- quarter & quarter quarter
- easement
- - - lot line (NPF)
- - - hydro line (NPF)
- water meander
- vacation or dedication
- S plat of survey
- dedicated row
- vacated row
- fee simple row
- rail row
- vacated plat
- subdivision
- CSM
- open water



Map Date: Feb 02, 2018

Contact:
For more information, please contact:
Fond du Lac County, Wisconsin
Land Information Department
160 S. Macy Street
Fond du Lac, WI 54935
Phone (920) 929-3027

This drawing is neither a legally recorded map nor a survey and is not intended to be used as such. The information displayed is a compilation of records, information, and data obtained from various sources, and Fond du Lac County is not liable for its use or misuse.

[Back to Town Main Page](#)

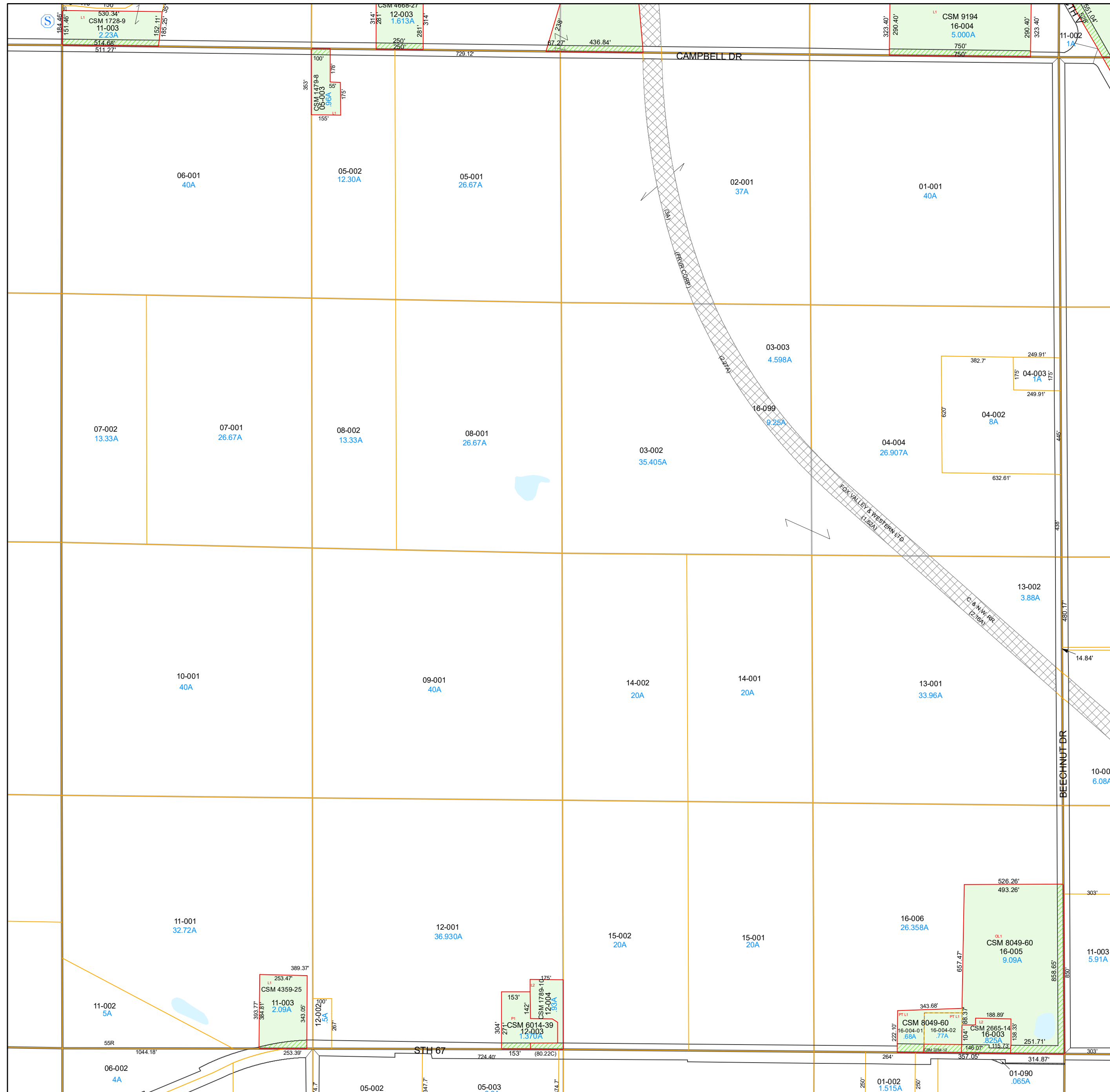
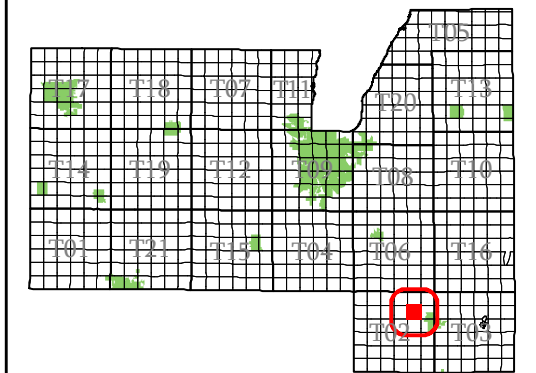
Town of Ashford

Fond du Lac County, WI

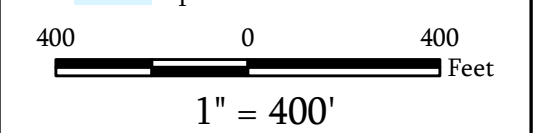
Section 11 Town 13 Range 18

T02-13-18-11-00-000-00
Town Code Town Range Section 1/4-1/4 Section

06	05	02	01
07	08	03	04
10	09	14	13
11	12	15	16



- subdivision plat/CSM
- road row
- road centerline/parcel
- hydro/parcel
- parcel line
- road row (NPF)
- municipal boundary
- section
- quarter & quarter quarter
- easement
- - - lot line (NPF)
- - - hydro line (NPF)
- water meander
- vacation or dedication
- S plat of survey
- dedicated row
- vacated row
- fee simple row
- imp only
- rail row
- vacated plat
- subdivision
- CSM
- open water



Map Date: Jan 15, 2026

Contact:
For more information, please contact:
Fond du Lac County, Wisconsin
Land Information Department
160 S. Macy Street
Fond du Lac, WI 54935
Phone (920) 929-3027

This drawing is neither a legally recorded map nor a survey and is not intended to be used as such. The information displayed is a compilation of records, information, and data obtained from various sources, and Fond du Lac County is not liable for its use or misuse.

Town of Ashford

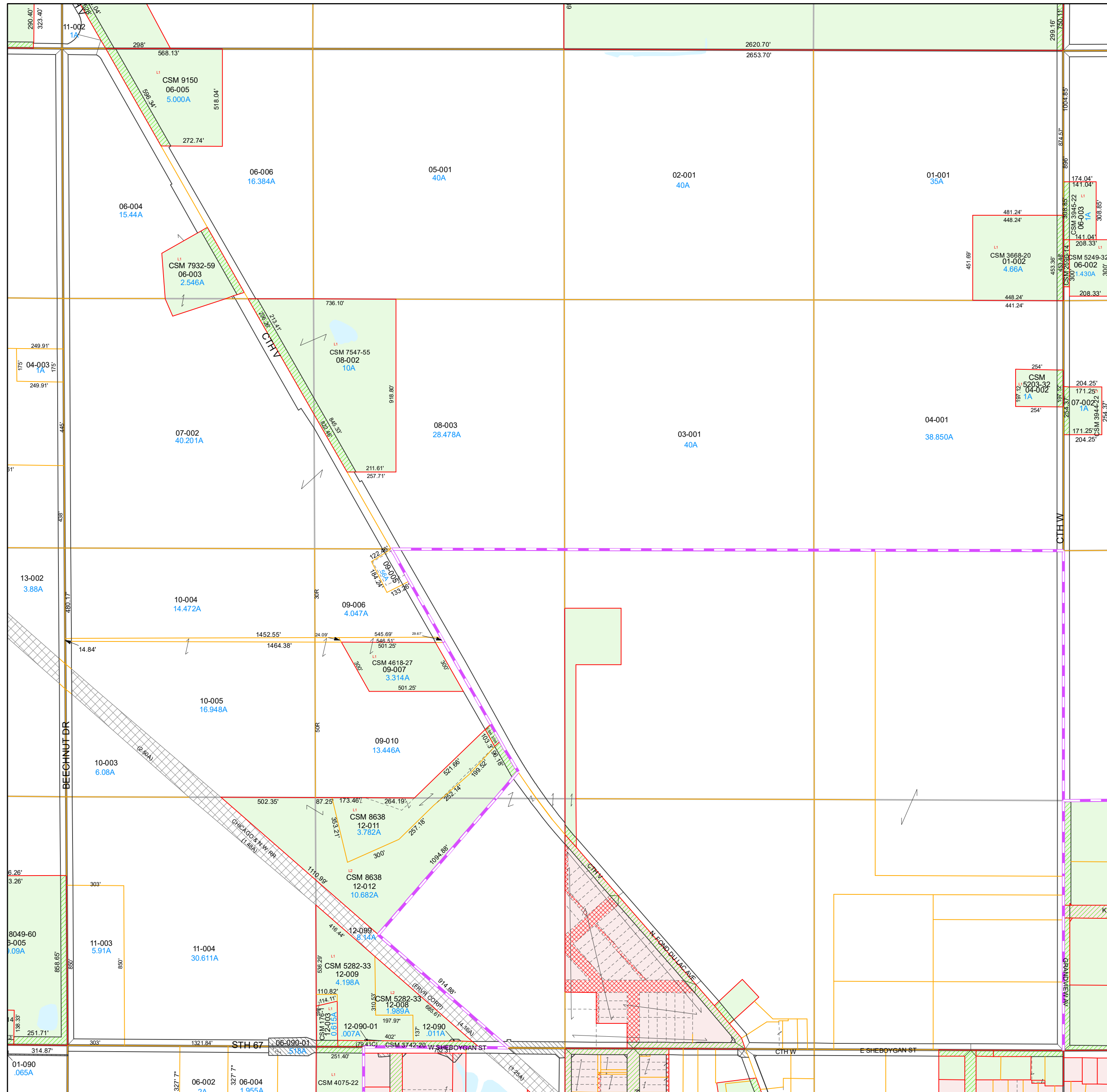
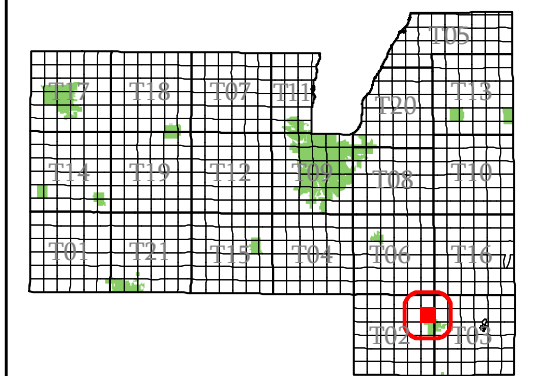
Fond du Lac
County, WI

Section 12
Town 13
Range 18

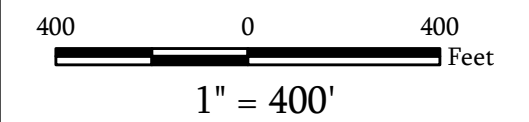
T02-13-18-12-00-000-00
Town Code Town Range Section 1/4-1/4 Section

T02-13-18-99-00-000-00
Subdivision

06	05	02	01
07	08	03	04
10	09	14	13
11	12	15	16



- subdivision plat/CSM
- road row
- road centerline/parcel
- hydro/parcel
- parcel line
- road row (NPF)
- municipal boundary
- section
- quarter & quarter quarter
- easement
- lot line (NPF)
- hydro line (NPF)
- water meander
- vacation or dedication
- S plat of survey
- dedicated row
- vacated row
- fee simple row
- imp only
- rail row
- vacated plat
- subdivision
- CSM
- open water



Map Date: Jan 15, 2026

Contact:
For more information, please contact:
Fond du Lac County, Wisconsin
Land Information Department
160 S. Macy Street
Fond du Lac, WI 54935
Phone (920) 929-3027

This drawing is neither a legally recorded map nor a survey and is not intended to be used as such. The information displayed is a compilation of records, information, and data obtained from various sources, and Fond du Lac County is not liable for its use or misuse.

[Back to Town Main Page](#)

Town of Ashford

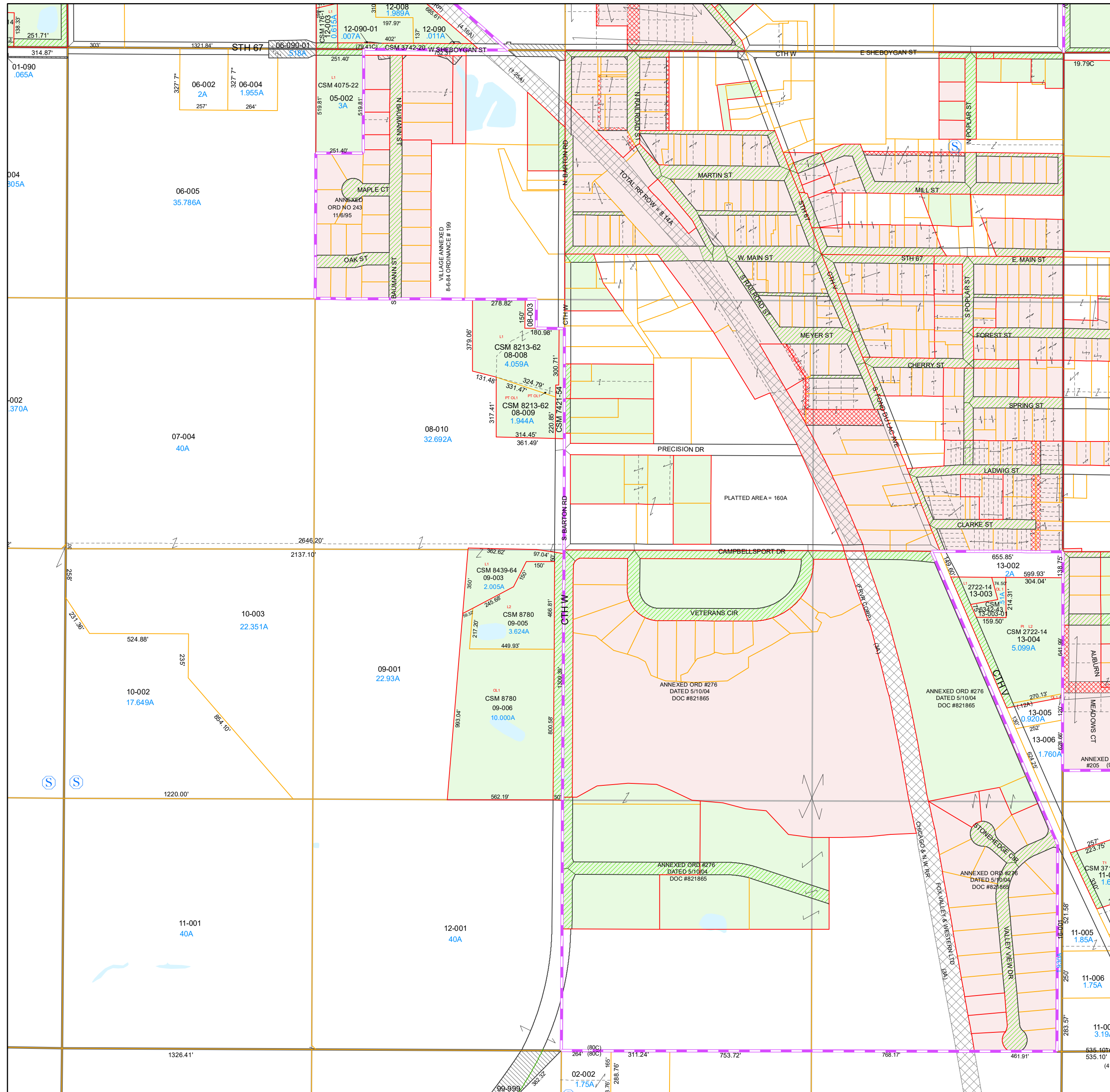
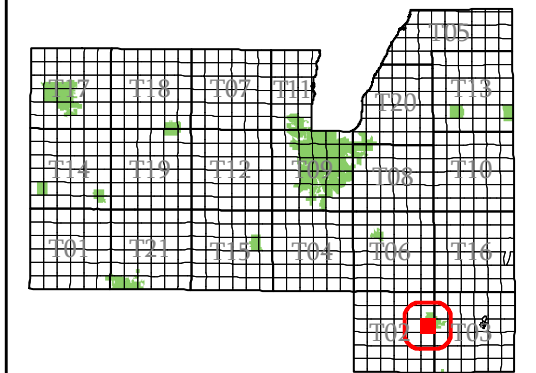
Fond du Lac
County, WI

Section 13
Town 13
Range 18

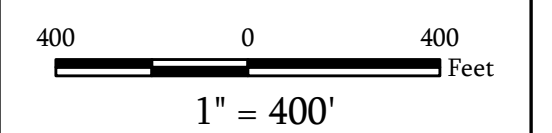
T02-13-18-13-00-000-00
Town Code Town Range Section 1/4-1/4 Section

T02-13-18-99-00-000-00
Subdivision

06	05	02	01
07	08	03	04
10	09	14	13
11	12	15	16



- subdivision plat/CSM
- road row
- road centerline/parcel
- hydro/parcel
- parcel line
- road row (NPF)
- municipal boundary
- section
- quarter & quarter quarter
- easement
- - - lot line (NPF)
- hydro line (NPF)
- water meander
- vacation or dedication
- S plat of survey
- dedicated row
- vacated row
- fee simple row
- rail row
- vacated plat
- subdivision
- CSM
- open water



Map Date: Jan 10, 2023

Contact:
For more information, please contact:
Fond du Lac County, Wisconsin
Land Information Department
160 S. Macy Street
Fond du Lac, WI 54935
Phone (920) 929-3027

This drawing is neither a legally recorded map nor a survey and is not intended to be used as such. The information displayed is a compilation of records, information, and data obtained from various sources, and Fond du Lac County is not liable for its use or misuse.

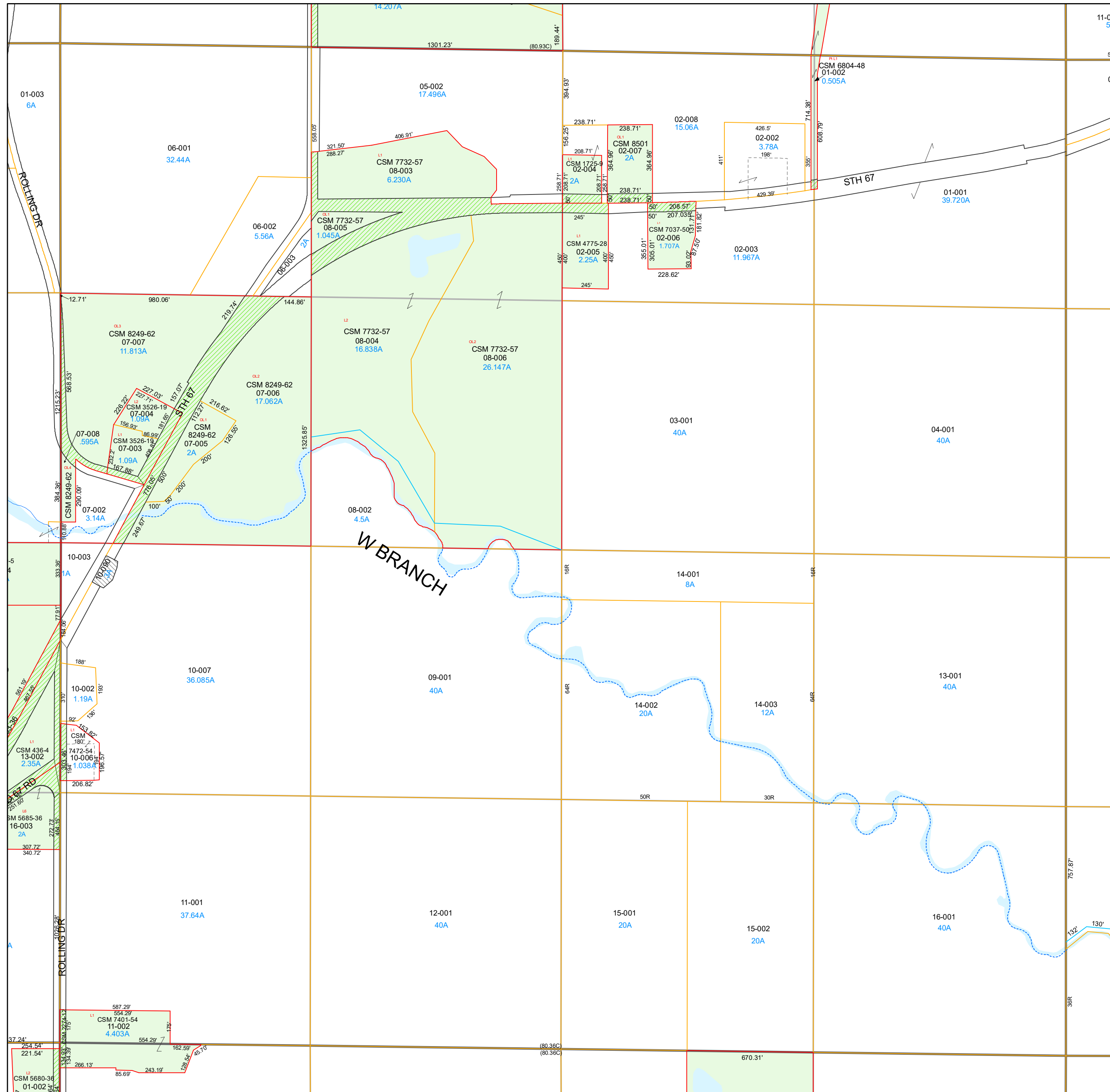
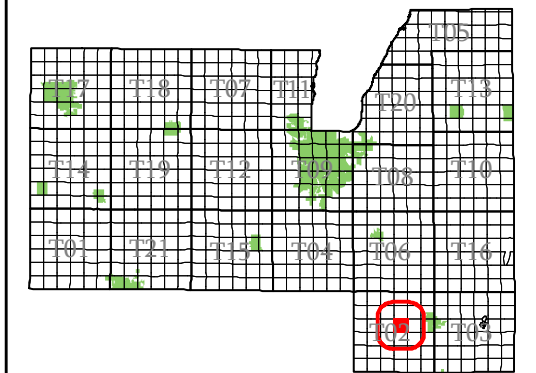
Town of Ashford

Fond du Lac
County, WI

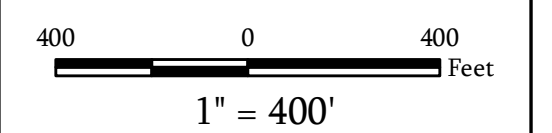
Section 15
Town 13
Range 18

T02-13-18-15-00-000-00
Town Code Town Range Section 1/4-1/4 Section

06	05	02	01
07	08	03	04
10	09	14	13
11	12	15	16



- subdivision plat/CSM
- road row
- road centerline/parcel
- hydro/parcel
- parcel line
- road row (NPF)
- municipal boundary
- section
- quarter & quarter quarter
- easement
- - - lot line (NPF)
- - - hydro line (NPF)
- water meander
- vacation or dedication
- S plat of survey
- dedicated row
- vacated row
- fee simple row
- rail row
- vacated plat
- subdivision
- CSM
- open water



Map Date: Jan 22, 2021

Contact:
For more information, please contact:
Fond du Lac County, Wisconsin
Land Information Department
160 S. Macy Street
Fond du Lac, WI 54935
Phone (920) 929-3027

This drawing is neither a legally recorded map nor a survey and is not intended to be used as such. The information displayed is a compilation of records, information, and data obtained from various sources, and Fond du Lac County is not liable for its use or misuse.

[Back to Town Main Page](#)

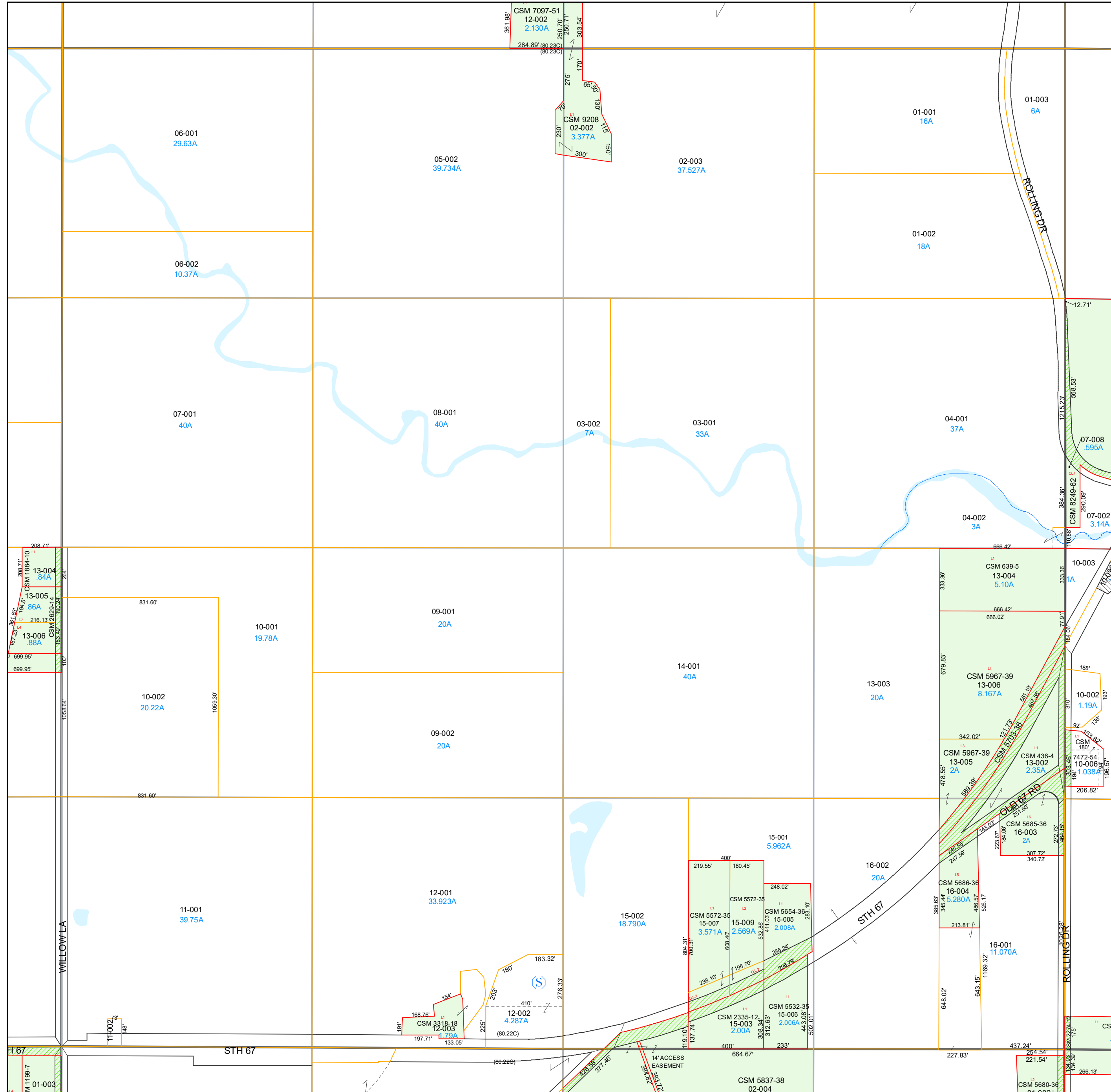
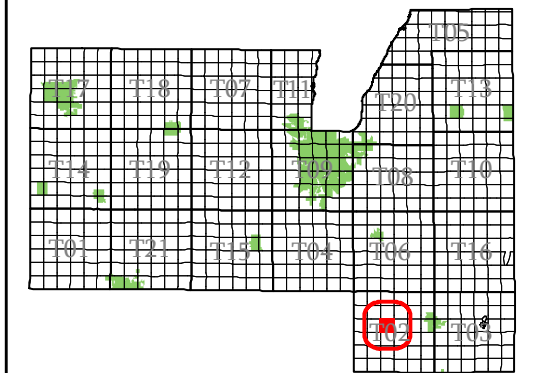
Town of Ashford

Fond du Lac County, WI

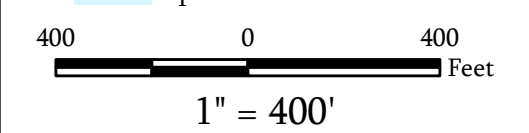
Section 16 Town 13 Range 18

T02-13-18-16-00-000-00
Town Code Town Range Section 1/4-1/4 Section

06	05	02	01
07	08	03	04
10	09	14	13
11	12	15	16



- subdivision plat/CSM
- road row
- road centerline/parcel
- hydro/parcel
- parcel line
- road row (NPF)
- municipal boundary
- section
- quarter & quarter quarter
- easement
- - - lot line (NPF)
- hydro line (NPF)
- water meander
- vacation or dedication
- S plat of survey
- dedicated row
- vacated row
- fee simple row
- imp only
- rail row
- vacated plat
- subdivision
- CSM
- open water



Map Date: Jan 15, 2026

Contact:
For more information, please contact:
Fond du Lac County, Wisconsin
Land Information Department
160 S. Macy Street
Fond du Lac, WI 54935
Phone (920) 929-3027

This drawing is neither a legally recorded map nor a survey and is not intended to be used as such. The information displayed is a compilation of records, information, and data obtained from various sources, and Fond du Lac County is not liable for its use or misuse.

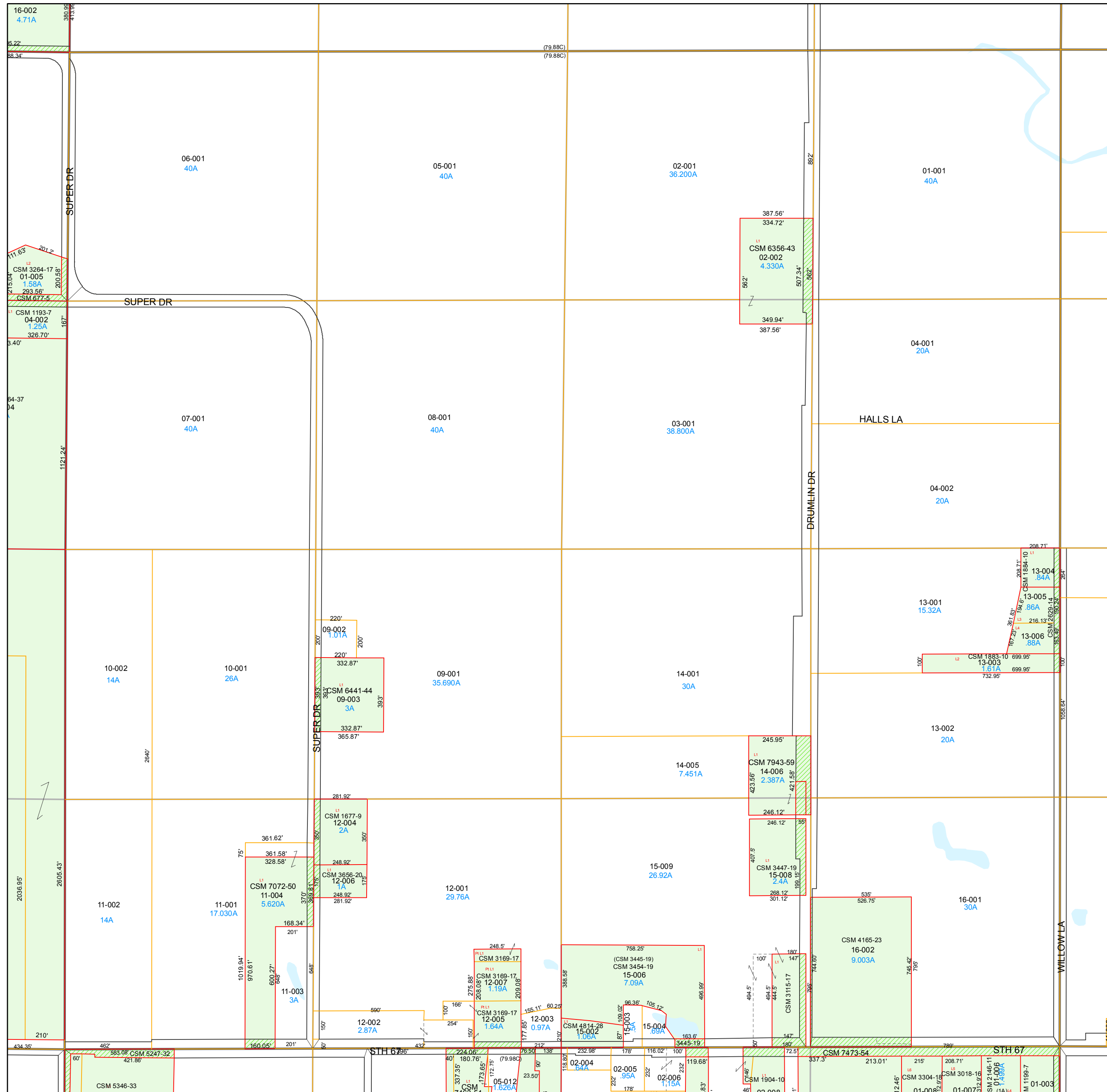
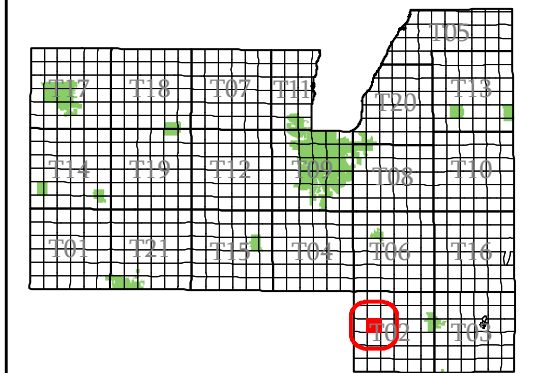
Town of Ashford

Fond du Lac County, WI

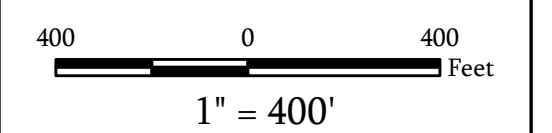
Section 17 Town 13 Range 18

T02-13-18-17-00-000-00
Town Code Town Range Section 1/4-1/4 Section

06	05	02	01
07	08	03	04
10	09	14	13
11	12	15	16



- subdivision plat/CSM
- road row
- road centerline/parcel
- hydro/parcel
- parcel line
- road row (NPF)
- municipal boundary
- section
- quarter & quarter quarter
- easement
- - - lot line (NPF)
- hydro line (NPF)
- water meander
- vacation or dedication
- S plat of survey
- dedicated row
- vacated row
- fee simple row
- rail row
- vacated plat
- subdivision
- CSM
- open water



Map Date: Jan 18, 2016

Contact:
For more information, please contact:
Fond du Lac County, Wisconsin
Land Information Department
160 S. Macy Street
Fond du Lac, WI 54935
Phone (920) 929-3027

This drawing is neither a legally recorded map nor a survey and is not intended to be used as such. The information displayed is a compilation of records, information, and data obtained from various sources, and Fond du Lac County is not liable for its use or misuse.

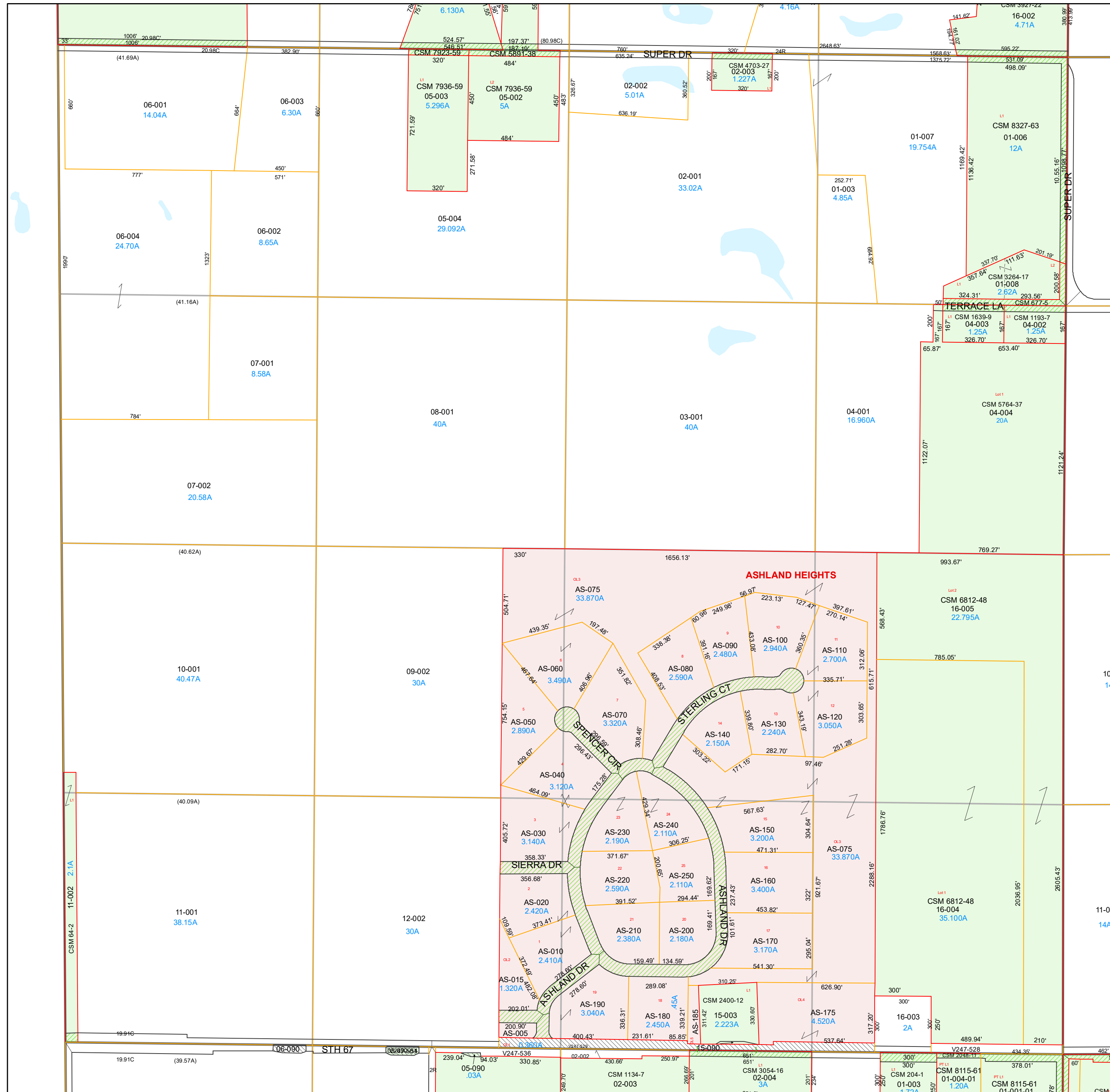
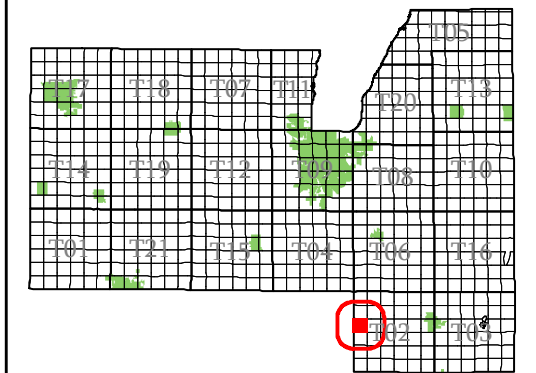
Town of Ashford

Fond du Lac County, WI

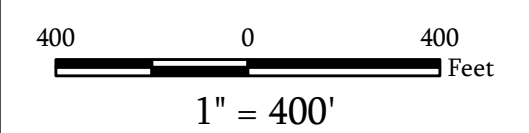
Section 18 Town 13 Range 18

T02-13-18-18-00-000-00
Town Code Town Range Section 1/4-1/4 Section
T02-13-18-99-00-000-00
Subdivision

06	05	02	01
07	08	03	04
10	09	14	13
11	12	15	16



- subdivision plat/CSM
- road row
- road centerline/parcel
- hydro/parcel
- parcel line
- road row (NPF)
- municipal boundary
- section
- quarter & quarter quarter
- easement
- - - lot line (NPF)
- hydro line (NPF)
- water meander
- vacation or dedication
- S plat of survey
- dedicated row
- vacated row
- fee simple row
- rail row
- vacated plat
- subdivision
- CSM
- open water



Map Date: Jan 04, 2024

Contact:
For more information, please contact:
Fond du Lac County, Wisconsin
Land Information Department
160 S. Macy Street
Fond du Lac, WI 54935
Phone (920) 929-3027

This drawing is neither a legally recorded map nor a survey and is not intended to be used as such. The information displayed is a compilation of records, information, and data obtained from various sources, and Fond du Lac County is not liable for its use or misuse.

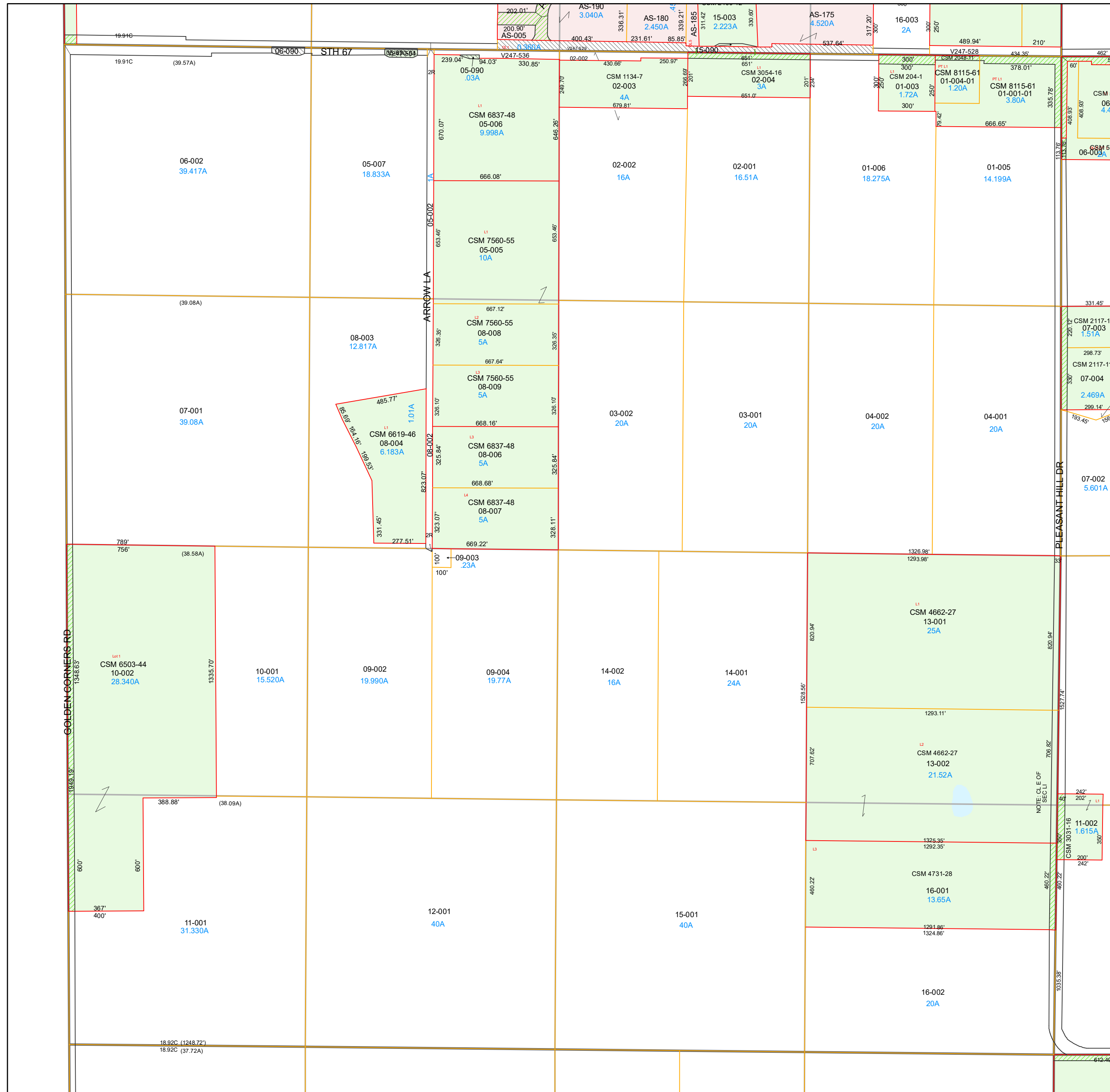
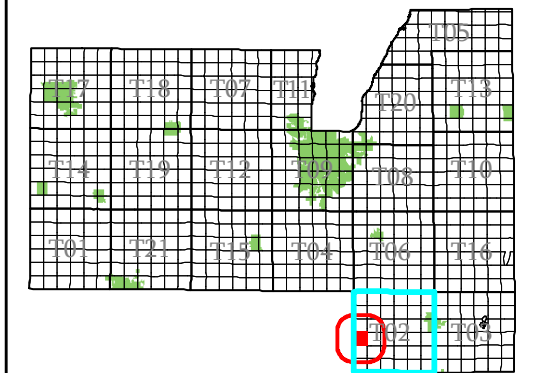
Town of Ashford

Fond du Lac
County, WI

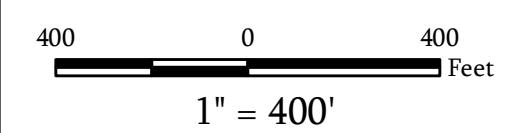
Section 19
Town 13
Range 18

T02-13-18-19-00-000-00
Town Code Town Range Section 1/4-1/4 Section

06	05	02	01
07	08	03	04
10	09	14	13
11	12	15	16



- subdivision plat/CSM
- road row
- road centerline/parcel
- hydro/parcel
- parcel line
- road row (NPF)
- municipal boundary
- section
- quarter & quarter quarter
- easement
- - - lot line (NPF)
- - - hydro line (NPF)
- water meander
- vacation or dedication
- S plat of survey
- dedicated row
- vacated row
- fee simple row
- rail row
- vacated plat
- subdivision
- CSM
- open water



Map Date: Jan 19, 2022

Contact:
For more information, please contact:
Fond du Lac County, Wisconsin
Land Information Department
160 S. Macy Street
Fond du Lac, WI 54935
Phone (920) 929-3027

This drawing is neither a legally recorded map nor a survey and is not intended to be used as such. The information displayed is a compilation of records, information, and data obtained from various sources, and Fond du Lac County is not liable for its use or misuse.

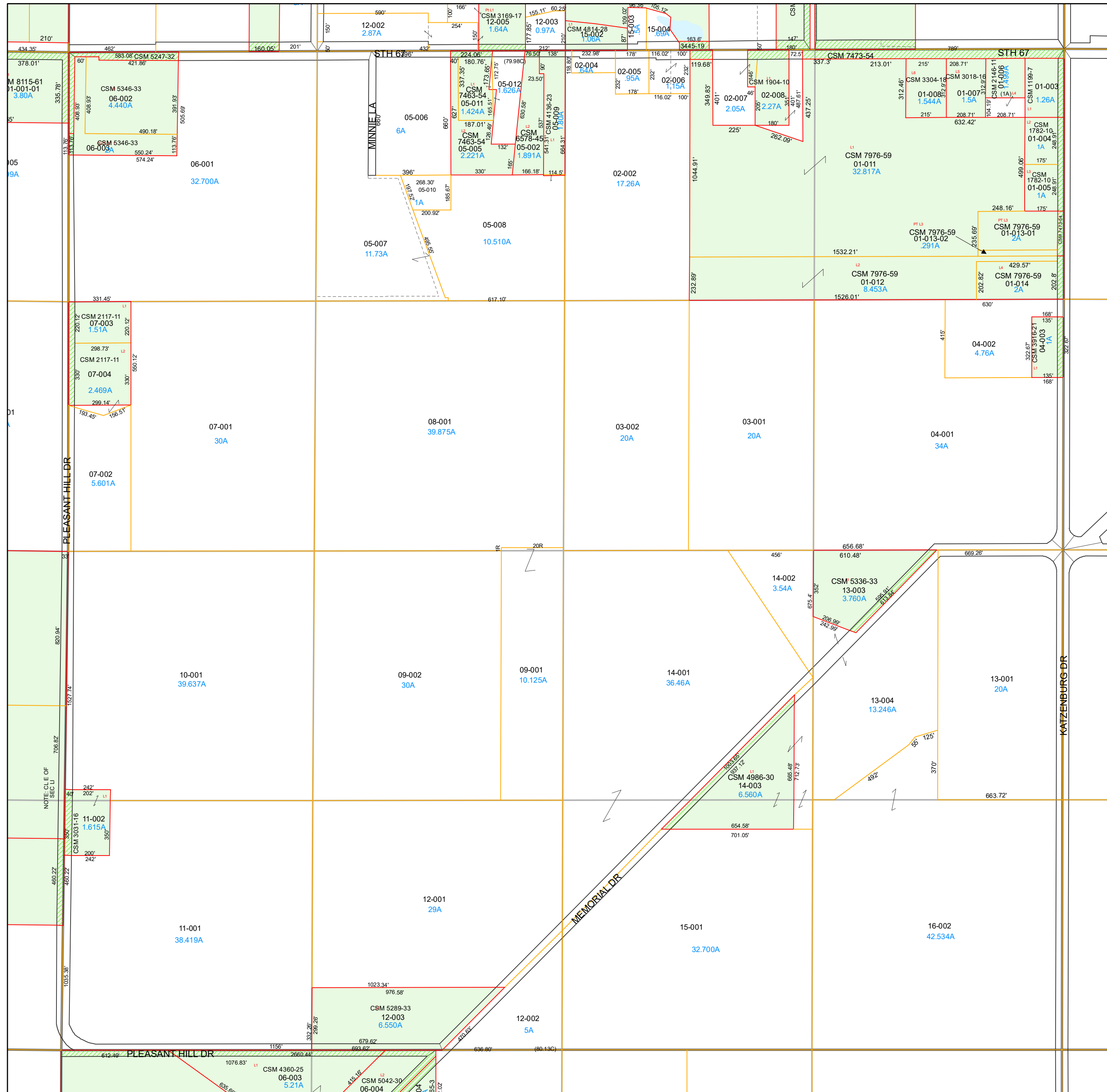
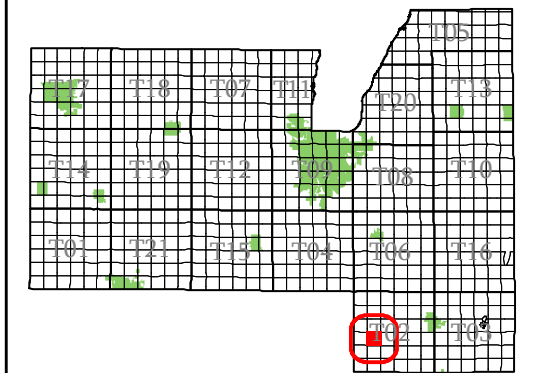
Town of Ashford

Fond du Lac
County, WI

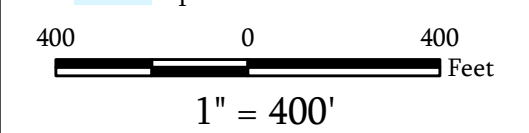
Section 20
Town 13
Range 18

T02-13-18-20-00-000-00
Town Code Town Range Section 1/4-1/4 Section

06	05	02	01
07	08	03	04
10	09	14	13
11	12	15	16



- subdivision plat/CSM
- road row
- road centerline/parcel
- hydro/parcel
- parcel line
- road row (NPF)
- municipal boundary
- section
- quarter & quarter quarter
- easement
- - - lot line (NPF)
- hydro line (NPF)
- water meander
- vacation or dedication
- S plat of survey
- dedicated row
- vacated row
- fee simple row
- imp only
- rail row
- vacated plat
- subdivision
- CSM
- open water



Map Date: Jan 20, 2025

Contact:
For more information, please contact:
Fond du Lac County, Wisconsin
Land Information Department
160 S. Macy Street
Fond du Lac, WI 54935
Phone (920) 929-3027

This drawing is neither a legally recorded map nor a survey and is not intended to be used as such. The information displayed is a compilation of records, information, and data obtained from various sources, and Fond du Lac County is not liable for its use or misuse.

[Back to Town Main Page](#)

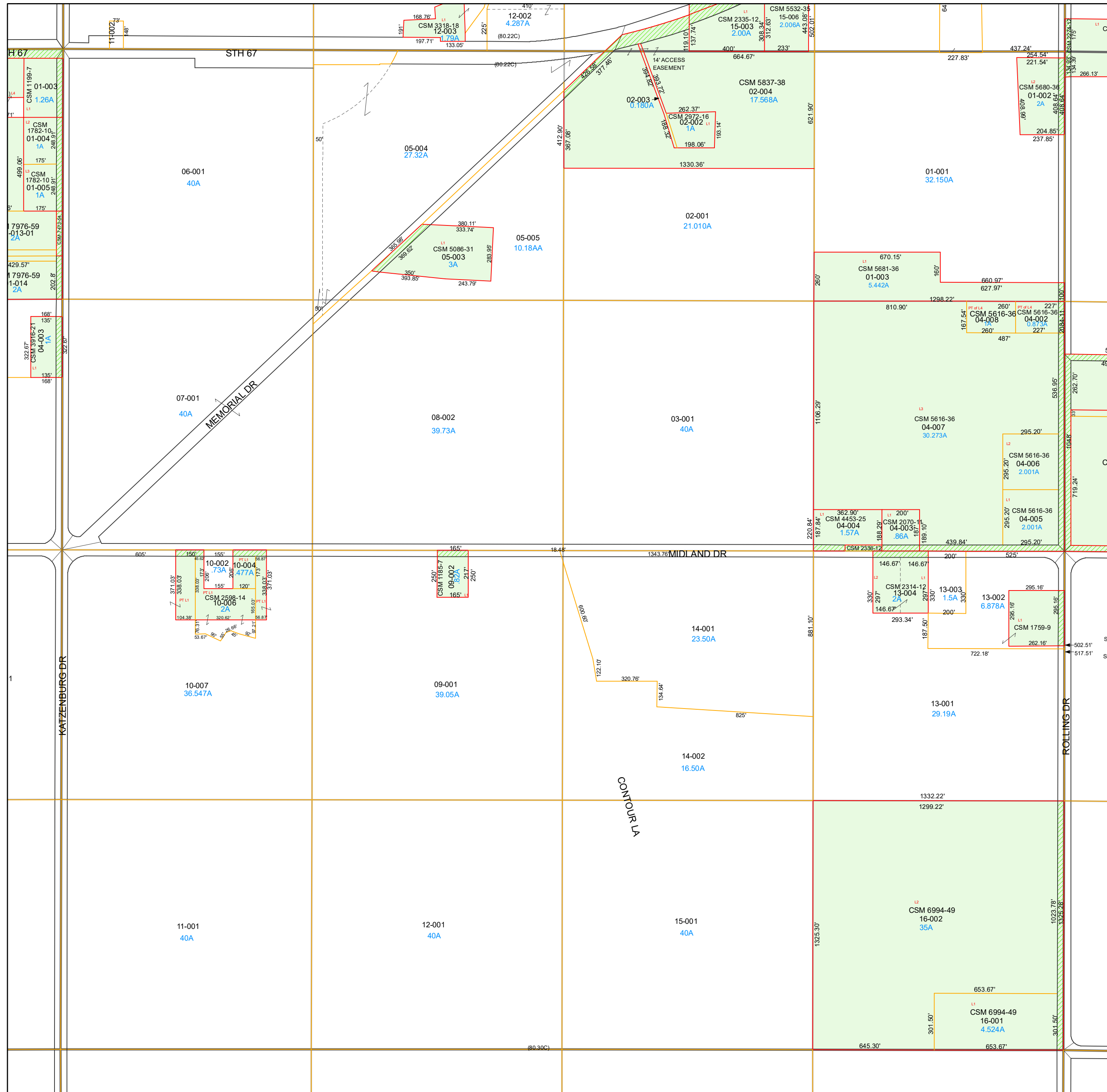
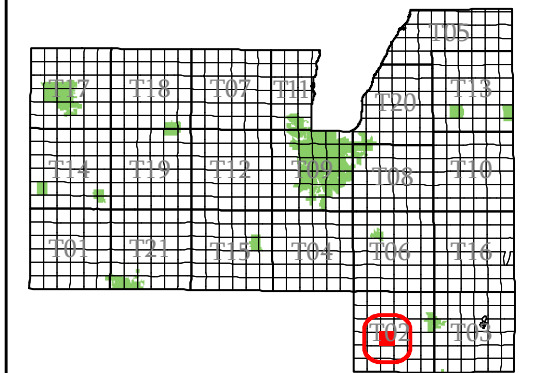
Town of Ashford

Fond du Lac County, WI

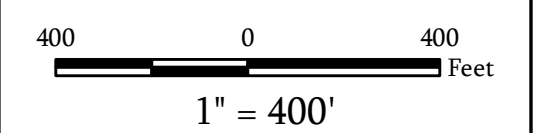
Section 21 Town 13 Range 18

T02-13-18-21-00-000-00
Town Code Town Range Section 1/4-1/4 Section

06	05	02	01
07	08	03	04
10	09	14	13
11	12	15	16



- subdivision plat/CSM
- road row
- road centerline/parcel
- hydro/parcel
- parcel line
- road row (NPF)
- municipal boundary
- section
- quarter & quarter quarter
- easement
- - - lot line (NPF)
- hydro line (NPF)
- water meander
- vacation or dedication
- S plat of survey
- dedicated row
- vacated row
- fee simple row
- rail row
- vacated plat
- subdivision
- CSM
- open water



Map Date: Jan 22, 2020

Contact:
For more information, please contact:
Fond du Lac County, Wisconsin
Land Information Department
160 S. Macy Street
Fond du Lac, WI 54935
Phone (920) 929-3027

This drawing is neither a legally recorded map nor a survey and is not intended to be used as such. The information displayed is a compilation of records, information, and data obtained from various sources, and Fond du Lac County is not liable for its use or misuse.

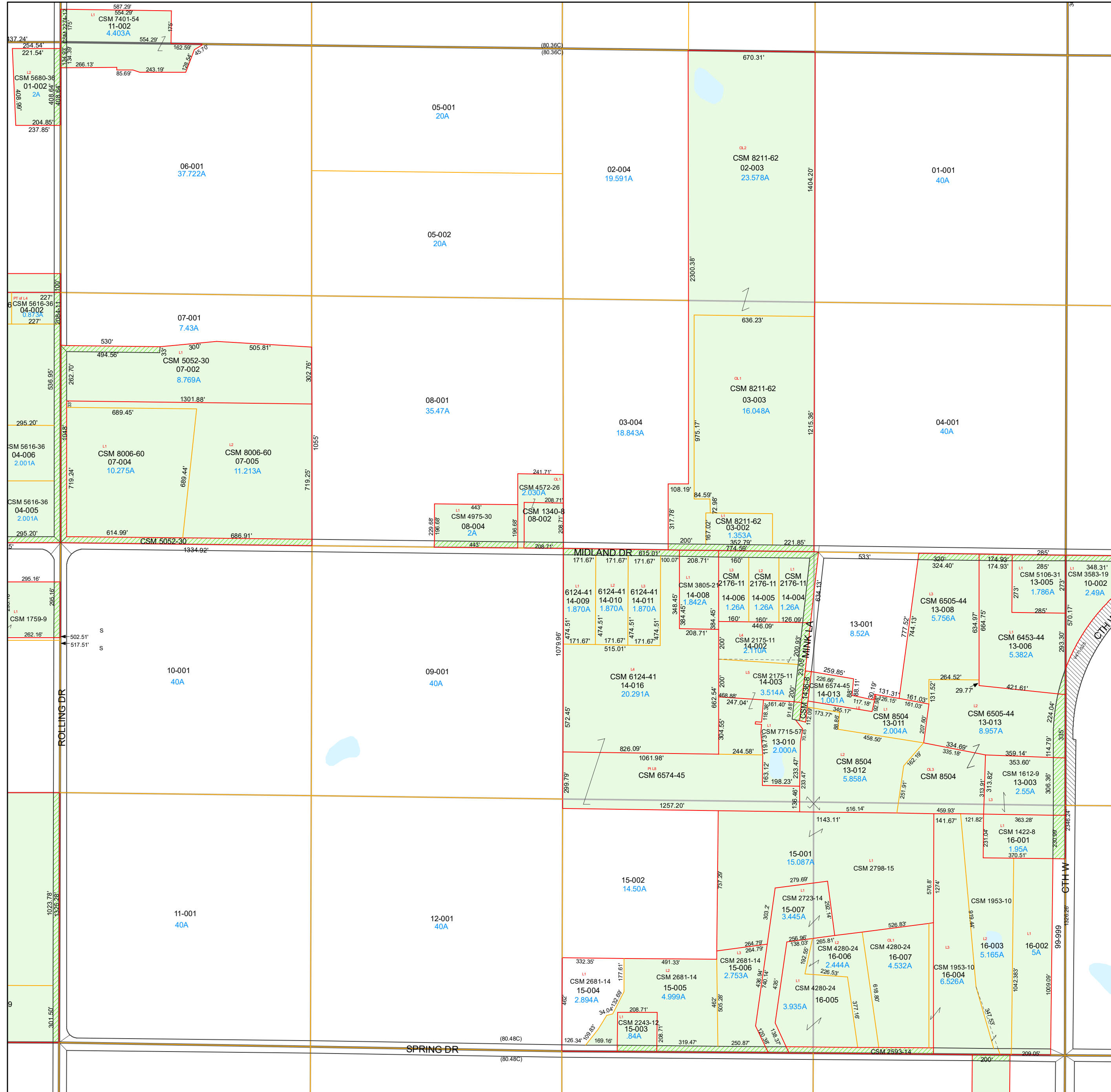
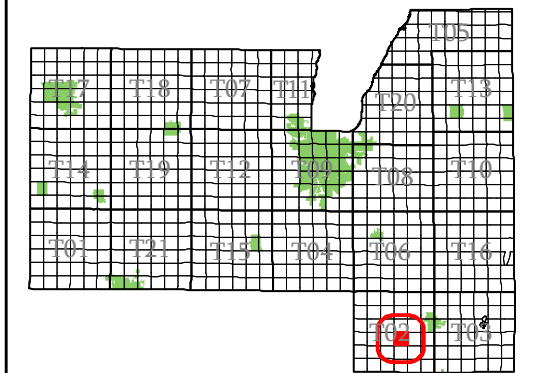
Town of Ashford

Fond du Lac County, WI

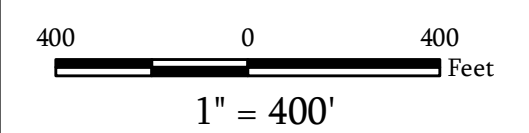
Section 22 Town 13 Range 18

T02-13-18-22-00-000-00
Town Code Town Range Section 1/4-1/4 Section

06	05	02	01
07	08	03	04
10	09	14	13
11	12	15	16



- subdivision plat/CSM
- road row
- road centerline/parcel
- hydro/parcel
- parcel line
- road row (NPF)
- municipal boundary
- section
- quarter & quarter quarter
- easement
- - - lot line (NPF)
- hydro line (NPF)
- water meander
- vacation or dedication
- S plat of survey
- ▨ dedicated row
- ▨ vacated row
- ▨ fee simple row
- ▨ rail row
- ▨ vacated plat
- ▨ subdivision
- ▨ CSM
- ▨ open water



Map Date: Jan 22, 2021

Contact:
For more information, please contact:
Fond du Lac County, Wisconsin
Land Information Department
160 S. Macy Street
Fond du Lac, WI 54935
Phone (920) 929-3027

This drawing is neither a legally recorded map nor a survey and is not intended to be used as such. The information displayed is a compilation of records, information, and data obtained from various sources, and Fond du Lac County is not liable for its use or misuse.

Town of Ashford

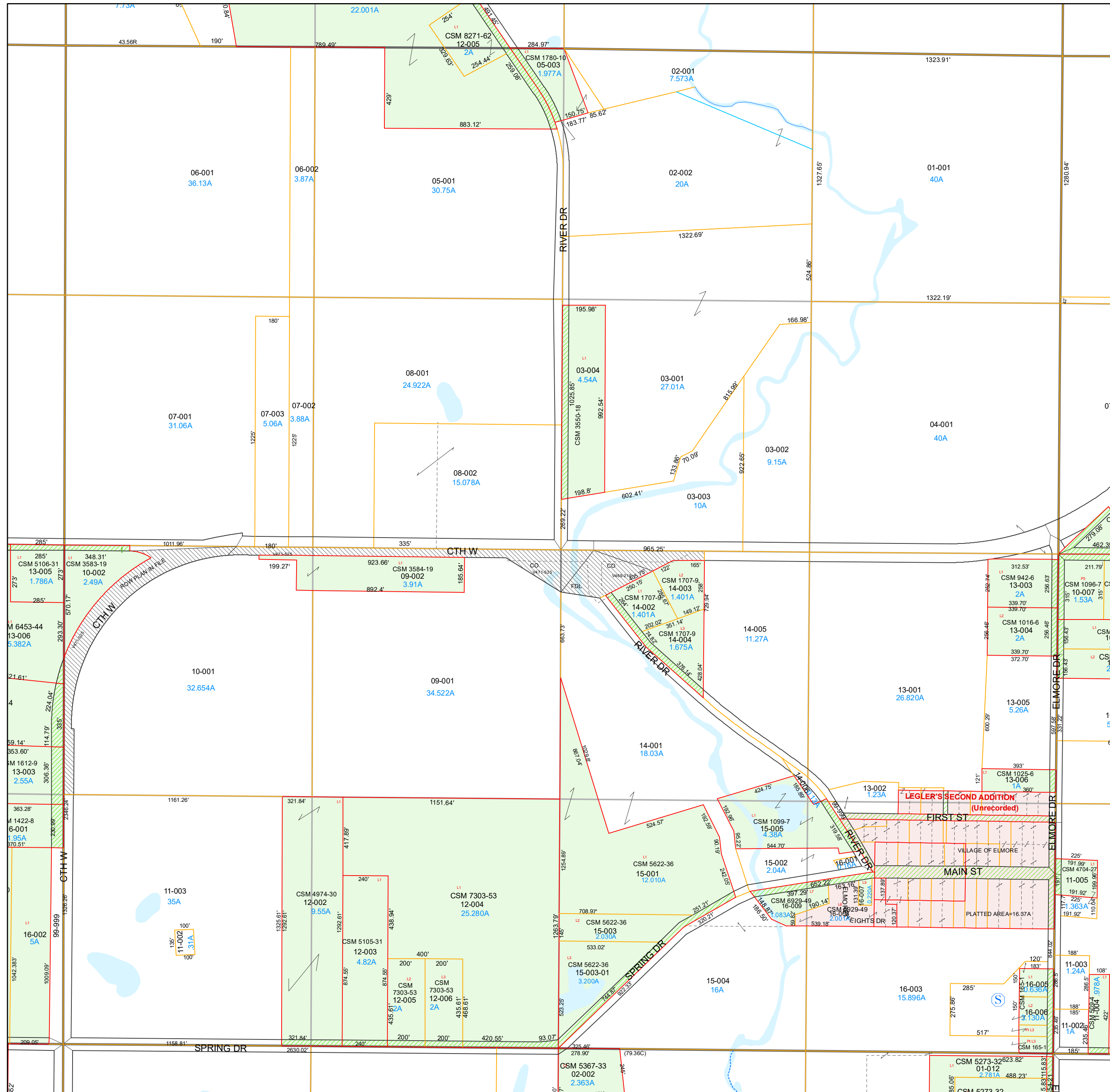
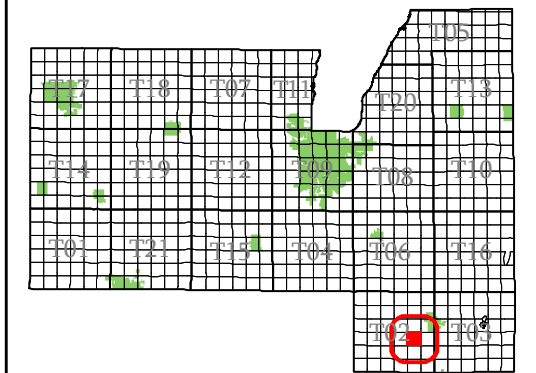
Fond du Lac County, WI

Section 23 Town 13 Range 18

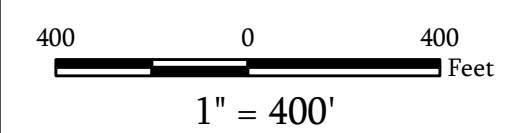
T02-13-18-23-00-000-00
Town Code Town Range Section 1/4-1/4 Section

T02-13-18-99-00-000-00
Subdivision

06	05	02	01
07	08	03	04
10	09	14	13
11	12	15	16



- subdivision plat/CSM
- road row
- road centerline/parcel
- hydro/parcel
- parcel line
- road row (NPF)
- municipal boundary
- section
- quarter & quarter quarter
- easement
- - - lot line (NPF)
- hydro line (NPF)
- water meander
- vacation or dedication
- S plat of survey
- ▨ dedicated row
- ▨ vacated row
- ▨ fee simple row
- ▨ rail row
- ▨ vacated plat
- ▨ subdivision
- ▨ CSM
- ▨ open water



Map Date: Jan 10, 2023

Contact:
For more information, please contact:
Fond du Lac County, Wisconsin
Land Information Department
160 S. Macy Street
Fond du Lac, WI 54935
Phone (920) 929-3027

This drawing is neither a legally recorded map nor a survey and is not intended to be used as such. The information displayed is a compilation of records, information, and data obtained from various sources, and Fond du Lac County is not liable for its use or misuse.

Town of Ashford

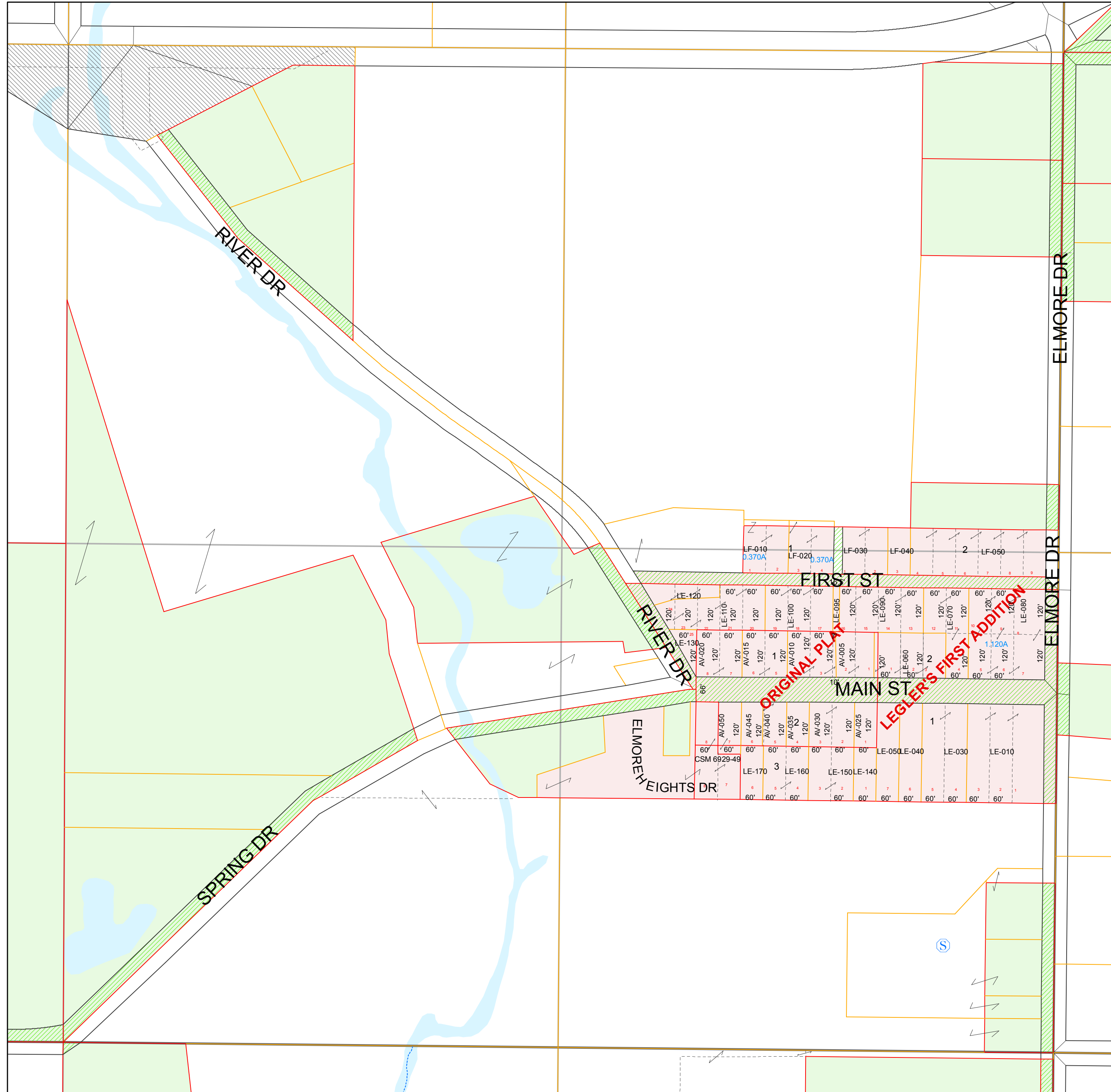
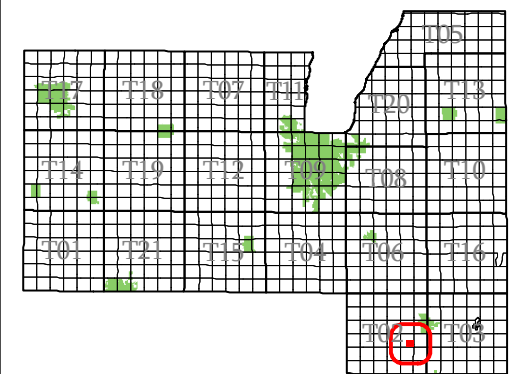
Fond du Lac
County, WI

SE 1/4
Section 23
Town 13
Range 18

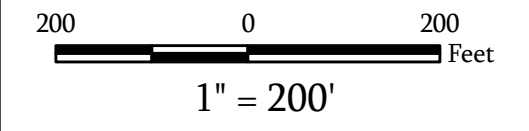
T02-13-18-23-00-000-00
Town Code Town Range Section 1/4-1/4 Section

T02-13-18-99-00-000-00
Subdivision

06	05	02	01
07	08	03	04
10	09	14	13
11	12	15	16



- subdivision plat/CSM
- road row
- road centerline/parcel
- hydro/parcel
- parcel line
- road row (NPF)
- municipal boundary
- section
- quarter & quarter quarter
- easement
- - - lot line (NPF)
- - - hydro line (NPF)
- water meander
- vacation or dedication
- S plat of survey
- dedicated row
- vacated row
- fee simple row
- rail row
- vacated plat
- subdivision
- CSM
- open water



Map Date: Feb 09, 2011

Contact:
For more information, please contact:
Fond du Lac County, Wisconsin
Land Information Department
160 S. Macy Street
Fond du Lac, WI 54935
Phone (920) 929-3027

This drawing is neither a legally recorded map nor a survey and is not intended to be used as such. The information displayed is a compilation of records, information, and data obtained from various sources, and Fond du Lac County is not liable for its use or misuse.

[Back to Town Main Page](#)

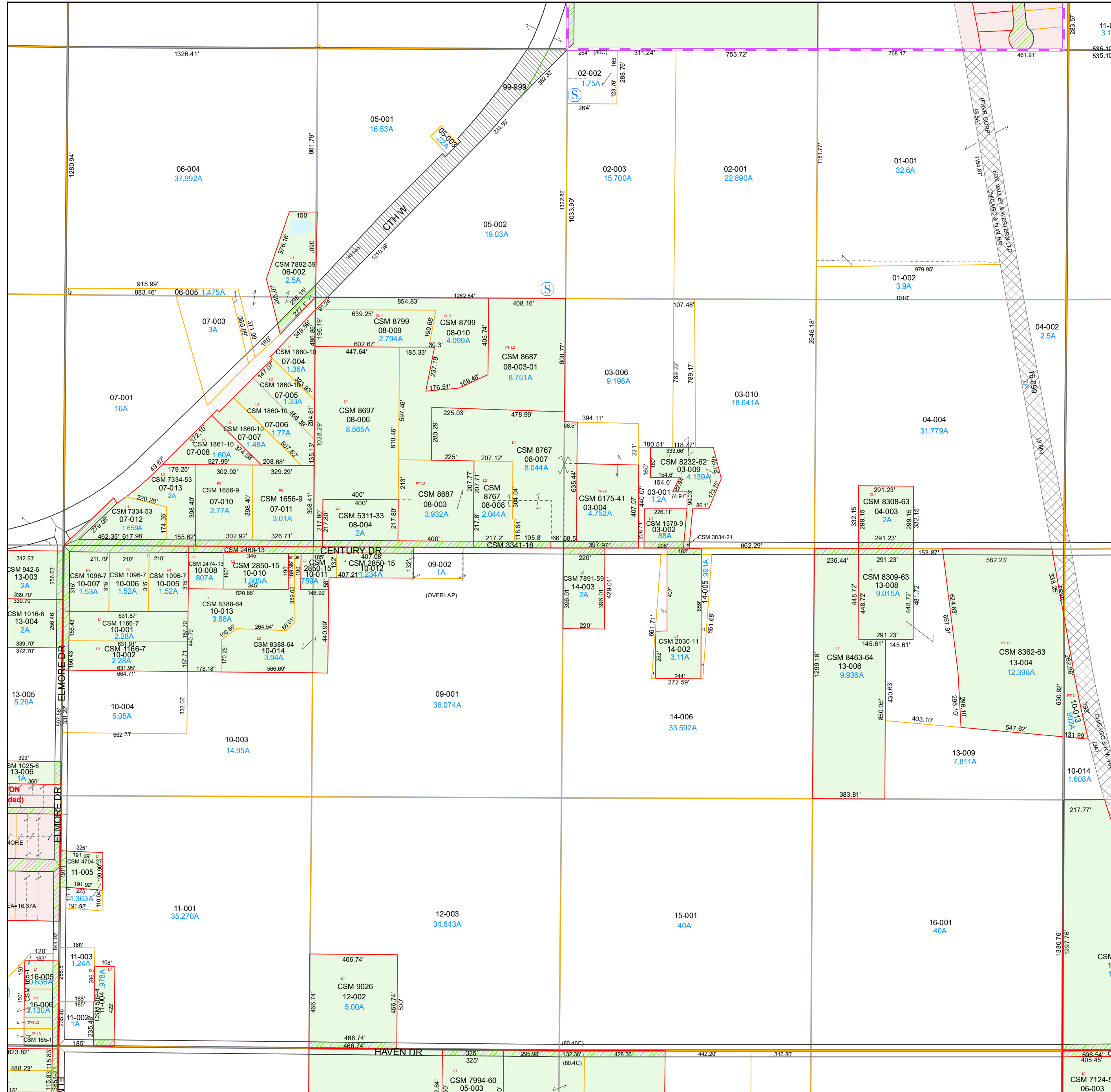
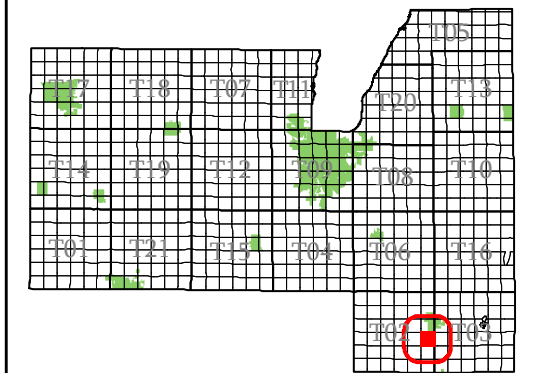
Town of Ashford

Fond du Lac County, WI

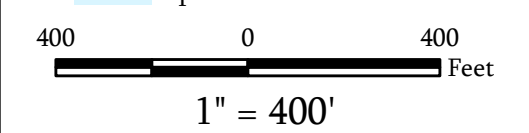
Section 24 Town 13 Range 18

T02-13-18-24-00-000-00
Town Code Town Range Section 1/4-1/4 Section

06	05	02	01
07	08	03	04
10	09	14	13
11	12	15	16



- subdivision plat/CSM
- road row
- road centerline/parcel
- hydro/parcel
- parcel line
- road row (NPF)
- municipal boundary
- section
- quarter & quarter quarter
- easement
- - - lot line (NPF)
- hydro line (NPF)
- water meander
- vacation or dedication
- S plat of survey
- dedicated row
- vacated row
- fee simple row
- imp only
- rail row
- vacated plat
- subdivision
- CSM
- open water



Map Date: Jan 20, 2025

Contact:
For more information, please contact:
Fond du Lac County, Wisconsin
Land Information Department
160 S. Macy Street
Fond du Lac, WI 54935
Phone (920) 929-3027

This drawing is neither a legally recorded map nor a survey and is not intended to be used as such. The information displayed is a compilation of records, information, and data obtained from various sources, and Fond du Lac County is not liable for its use or misuse.

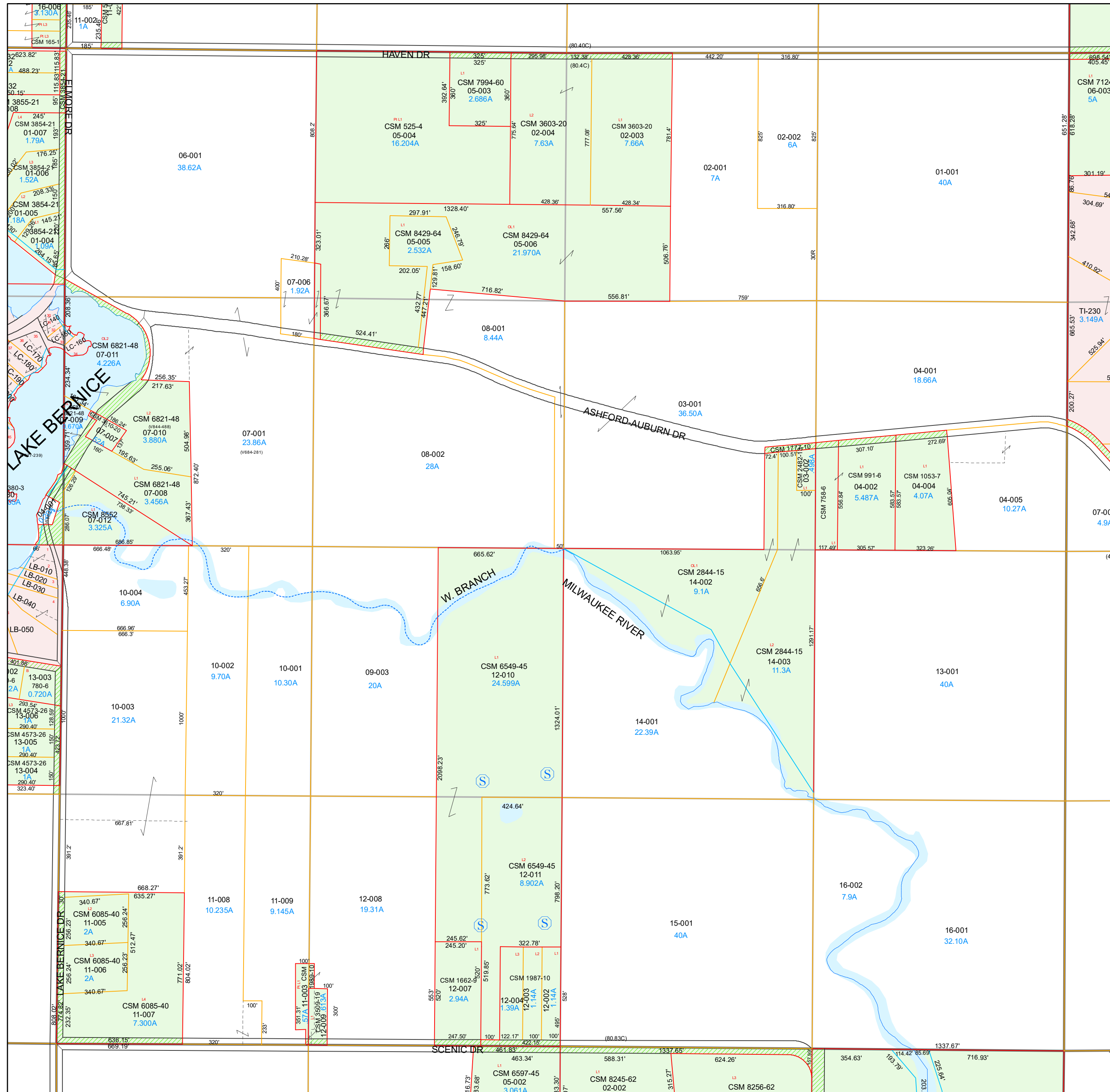
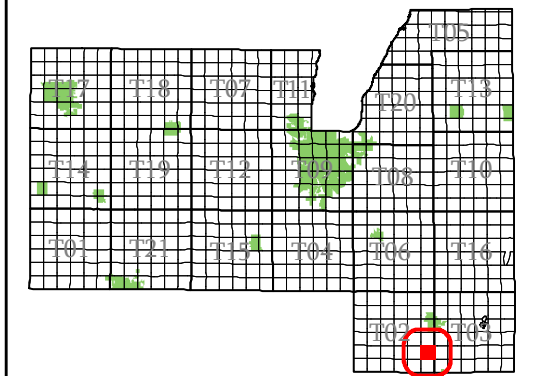
Town of Ashford

Fond du Lac County, WI

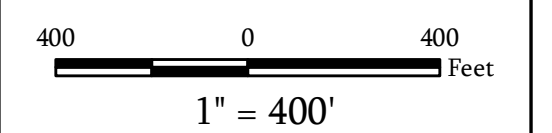
Section 25 Town 13 Range 18

T02-13-18-25-00-000-00
Town Code Town Range Section 1/4-1/4 Section

06	05	02	01
07	08	03	04
10	09	14	13
11	12	15	16



- subdivision plat/CSM
- road row
- road centerline/parcel
- hydro/parcel
- parcel line
- road row (NPF)
- municipal boundary
- section
- quarter & quarter quarter
- easement
- - - lot line (NPF)
- hydro line (NPF)
- water meander
- vacation or dedication
- S plat of survey
- dedicated row
- vacated row
- fee simple row
- rail row
- vacated plat
- subdivision
- CSM
- open water



Map Date: Jan 22, 2021

Contact:
For more information, please contact:
Fond du Lac County, Wisconsin
Land Information Department
160 S. Macy Street
Fond du Lac, WI 54935
Phone (920) 929-3027

This drawing is neither a legally recorded map nor a survey and is not intended to be used as such. The information displayed is a compilation of records, information, and data obtained from various sources, and Fond du Lac County is not liable for its use or misuse.

Town of Ashford

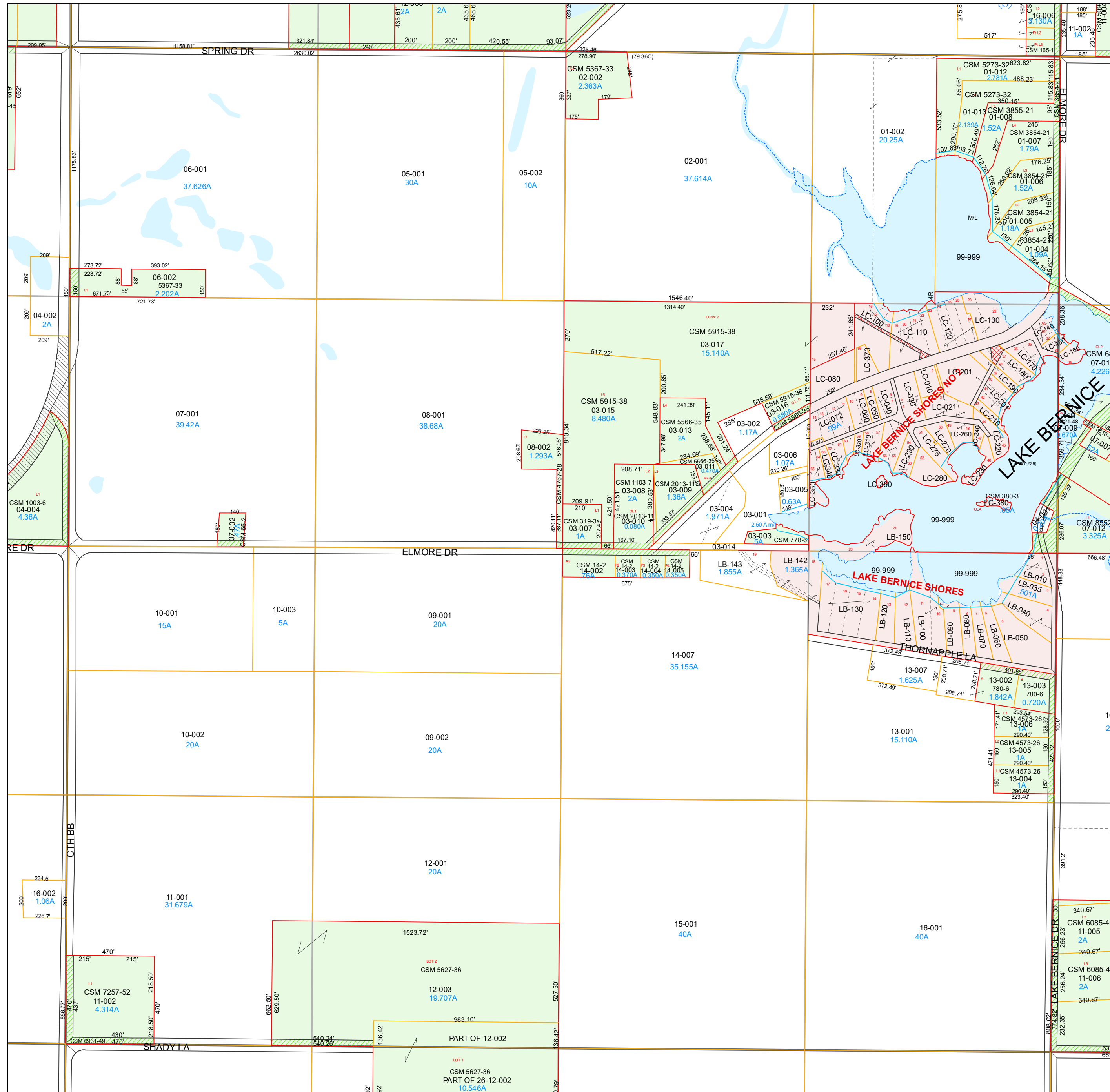
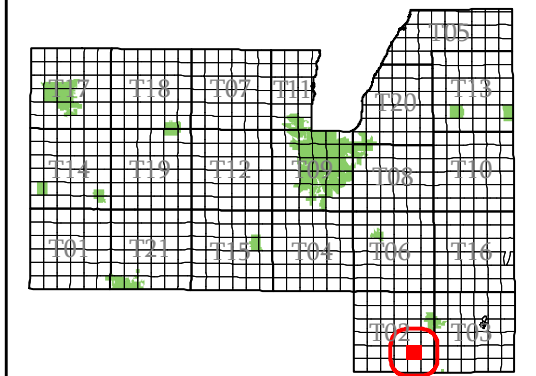
Fond du Lac County, WI

Section 26 Town 13 Range 18

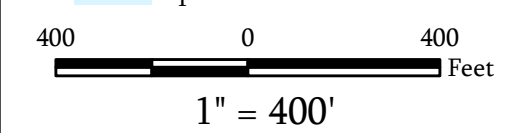
T02-13-18-26-00-000-00
Town Code Town Range Section 1/4-1/4

T02-13-18-99-00-000-00
Subdivision

06	05	02	01
07	08	03	04
10	09	14	13
11	12	15	16



- subdivision plat/CSM
- road row
- road centerline/parcel
- hydro/parcel
- parcel line
- road row (NPF)
- municipal boundary
- section
- quarter & quarter quarter
- easement
- - - lot line (NPF)
- hydro line (NPF)
- water meander
- vacation or dedication
- S plat of survey
- dedicated row
- vacated row
- fee simple row
- imp only
- rail row
- vacated plat
- subdivision
- CSM
- open water



Map Date: Jan 15, 2026

Contact:
For more information, please contact:
Fond du Lac County, Wisconsin
Land Information Department
160 S. Macy Street
Fond du Lac, WI 54935
Phone (920) 929-3027

This drawing is neither a legally recorded map nor a survey and is not intended to be used as such. The information displayed is a compilation of records, information, and data obtained from various sources, and Fond du Lac County is not liable for its use or misuse.

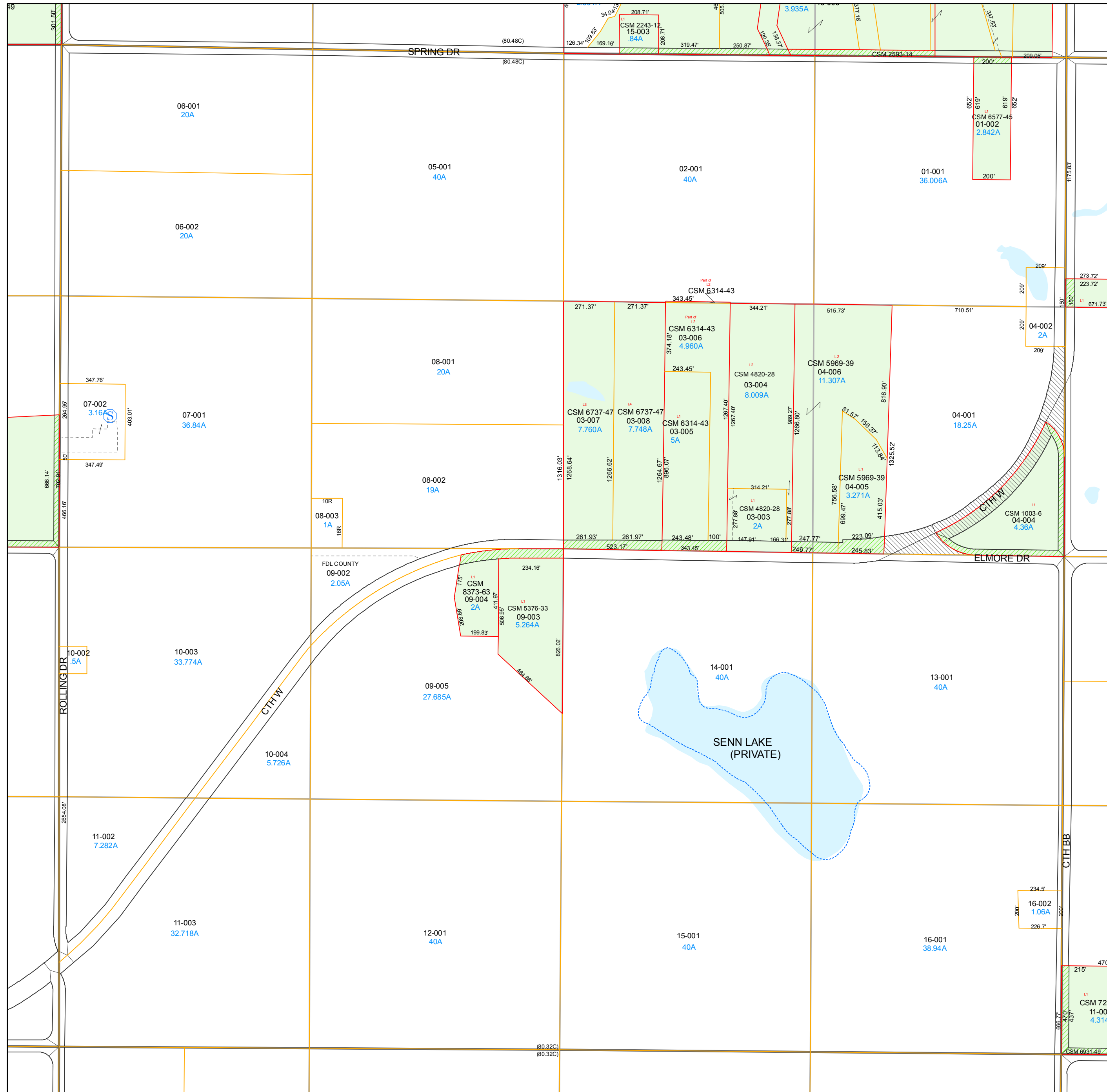
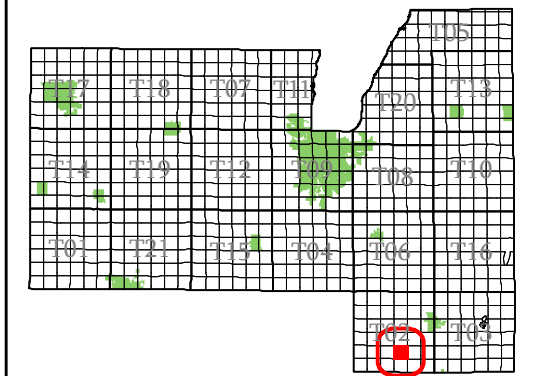
Town of Ashford

Fond du Lac
County, WI

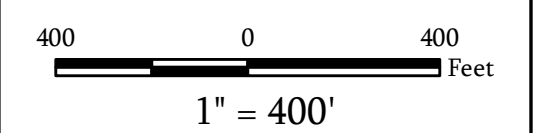
Section 27
Town 13
Range 18

T02-13-18-27-00-000-00
Town Code Town Range Section 1/4-1/4 Section

06	05	02	01
07	08	03	04
10	09	14	13
11	12	15	16



- subdivision plat/CSM
- road row
- road centerline/parcel
- hydro/parcel
- parcel line
- road row (NPF)
- municipal boundary
- section
- quarter & quarter quarter
- easement
- lot line (NPF)
- hydro line (NPF)
- water meander
- vacation or dedication
- S plat of survey
- dedicated row
- vacated row
- fee simple row
- rail row
- vacated plat
- subdivision
- CSM
- open water



Map Date: Jan 24, 2019

Contact:
For more information, please contact:
Fond du Lac County, Wisconsin
Land Information Department
160 S. Macy Street
Fond du Lac, WI 54935
Phone (920) 929-3027

This drawing is neither a legally recorded map nor a survey and is not intended to be used as such. The information displayed is a compilation of records, information, and data obtained from various sources, and Fond du Lac County is not liable for its use or misuse.

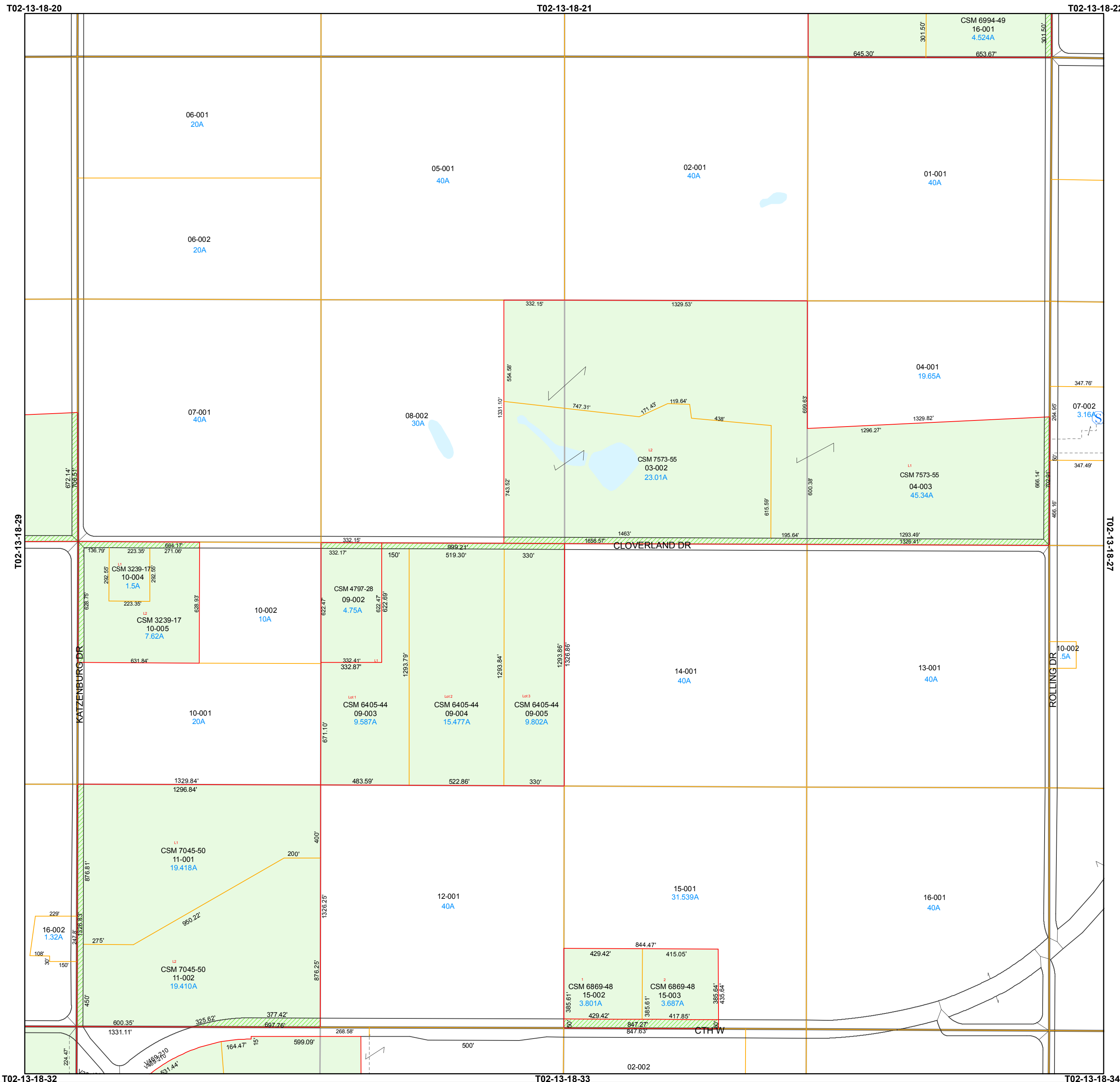
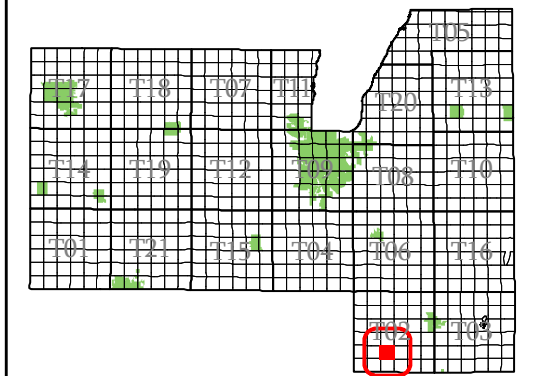
Town of Ashford

Fond du Lac County, WI

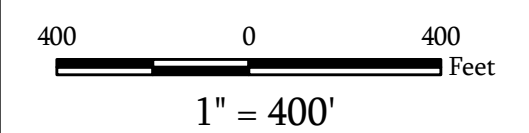
Section 28 Town 13 Range 18

T02-13-18-28-00-000-00
Town Code Town Range Section 1/4-1/4 Section

06	05	02	01
07	08	03	04
10	09	14	13
11	12	15	16



- subdivision plat/CSM
- road row
- road centerline/parcel
- hydro/parcel
- parcel line
- road row (NPF)
- municipal boundary
- section
- quarter & quarter quarter
- easement
- - - lot line (NPF)
- hydro line (NPF)
- water meander
- vacation or dedication
- S plat of survey
- dedicated row
- vacated row
- fee simple row
- rail row
- vacated plat
- subdivision
- CSM
- open water



Map Date: Feb 09, 2011

Contact:
For more information, please contact:
Fond du Lac County, Wisconsin
Land Information Department
160 S. Macy Street
Fond du Lac, WI 54935
Phone (920) 929-3027

This drawing is neither a legally recorded map nor a survey and is not intended to be used as such. The information displayed is a compilation of records, information, and data obtained from various sources, and Fond du Lac County is not liable for its use or misuse.

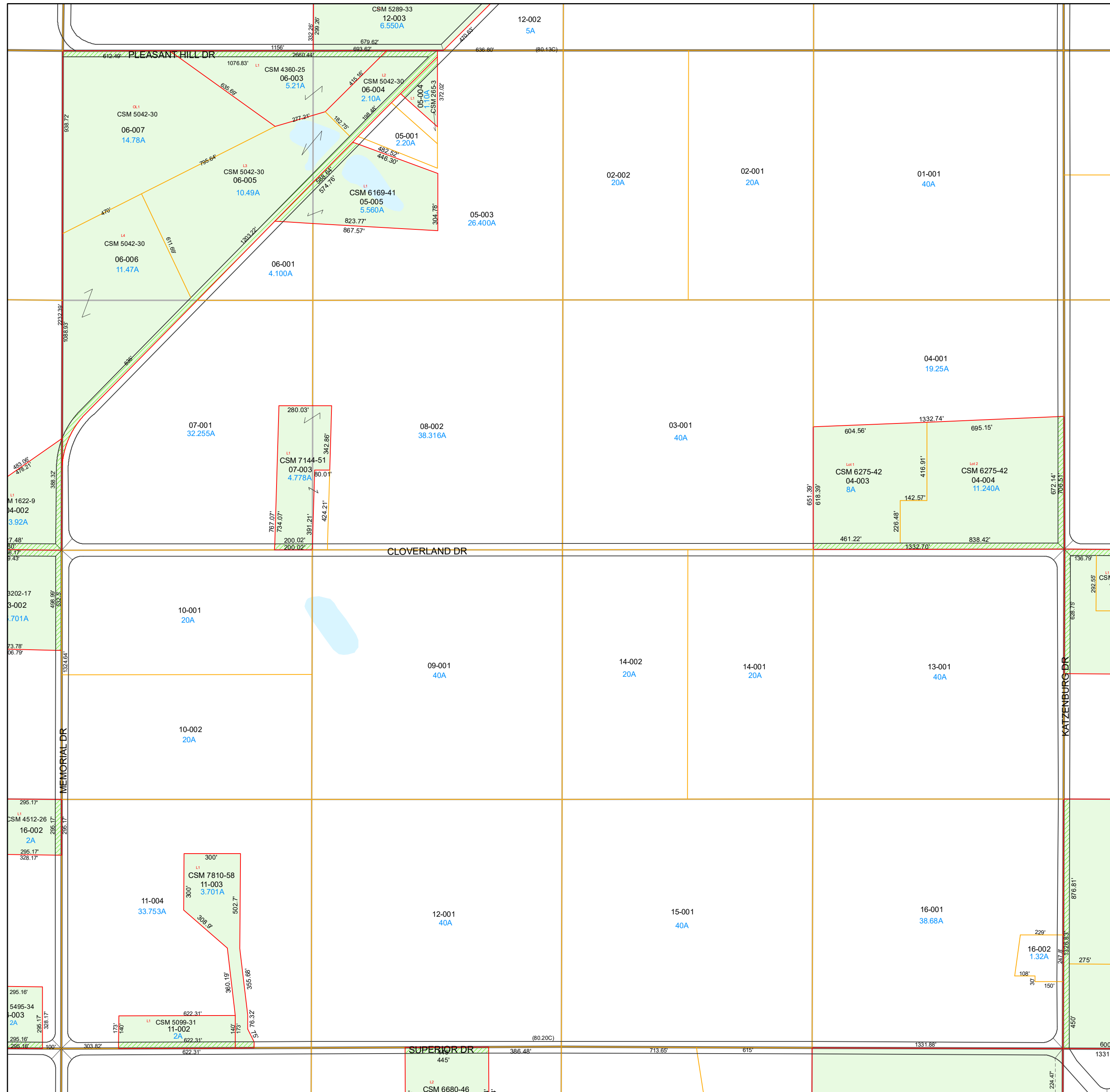
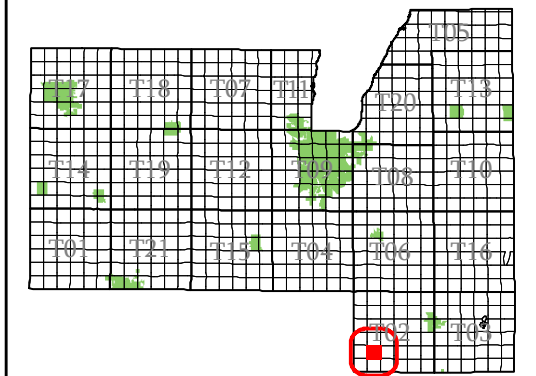
Town of Ashford

Fond du Lac
County, WI

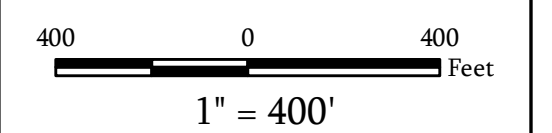
Section 29
Town 13
Range 18

T02-13-18-29-00-000-00
Town Code Town Range Section 1/4-1/4 Section

06	05	02	01
07	08	03	04
10	09	14	13
11	12	15	16



- subdivision plat/CSM
- road row
- road centerline/parcel
- hydro/parcel
- parcel line
- road row (NPF)
- municipal boundary
- section
- quarter & quarter quarter
- easement
- - - lot line (NPF)
- - - hydro line (NPF)
- water meander
- vacation or dedication
- S plat of survey
- dedicated row
- vacated row
- fee simple row
- rail row
- vacated plat
- subdivision
- CSM
- open water



Map Date: Jan 22, 2020

Contact:
For more information, please contact:
Fond du Lac County, Wisconsin
Land Information Department
160 S. Macy Street
Fond du Lac, WI 54935
Phone (920) 929-3027

This drawing is neither a legally recorded map nor a survey and is not intended to be used as such. The information displayed is a compilation of records, information, and data obtained from various sources, and Fond du Lac County is not liable for its use or misuse.

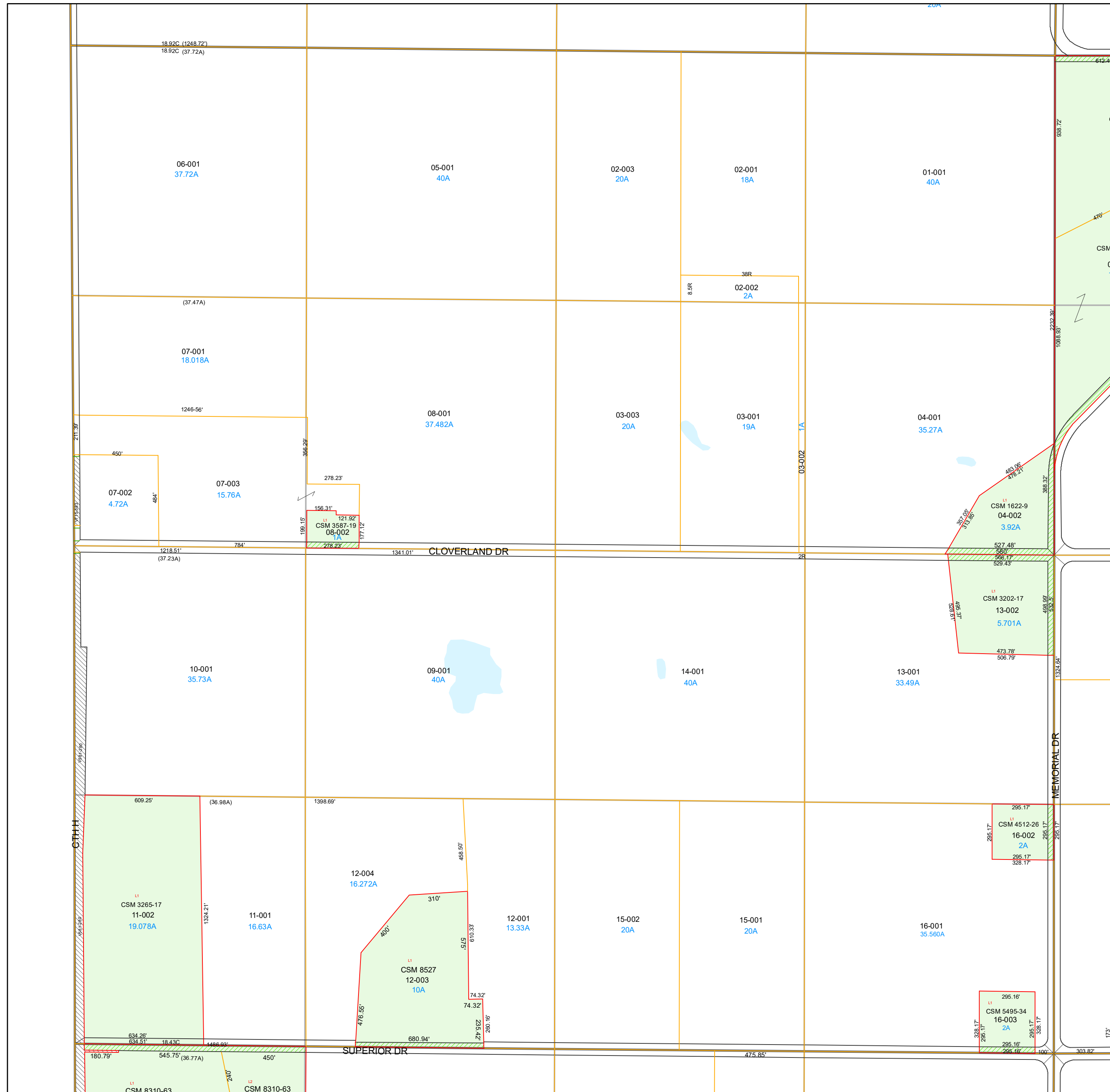
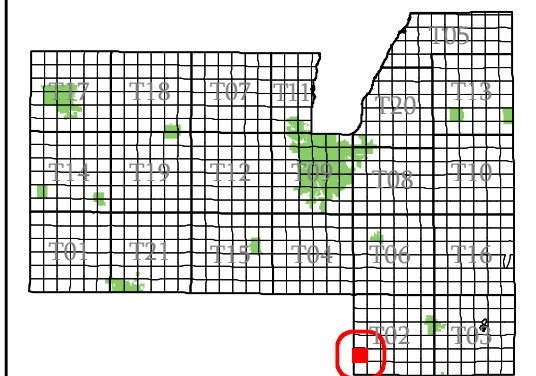
Town of Ashford

Fond du Lac
County, WI

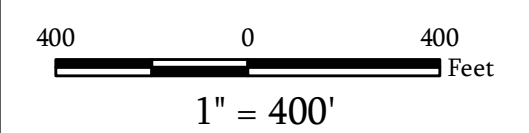
Section 30
Town 13
Range 18

T02-13-18-30-00-000-00
Town Code Town Range Section 1/4-1/4 Section

06	05	02	01
07	08	03	04
10	09	14	13
11	12	15	16



- subdivision plat/CSM
- road row
- road centerline/parcel
- hydro/parcel
- parcel line
- road row (NPF)
- municipal boundary
- section
- quarter & quarter quarter
- easement
- lot line (NPF)
- hydro line (NPF)
- water meander
- vacation or dedication
- S plat of survey
- dedicated row
- vacated row
- fee simple row
- rail row
- vacated plat
- subdivision
- CSM
- open water



Map Date: Jan 22, 2021

Contact:
For more information, please contact:
Fond du Lac County, Wisconsin
Land Information Department
160 S. Macy Street
Fond du Lac, WI 54935
Phone (920) 929-3027

This drawing is neither a legally recorded map nor a survey and is not intended to be used as such. The information displayed is a compilation of records, information, and data obtained from various sources, and Fond du Lac County is not liable for its use or misuse.

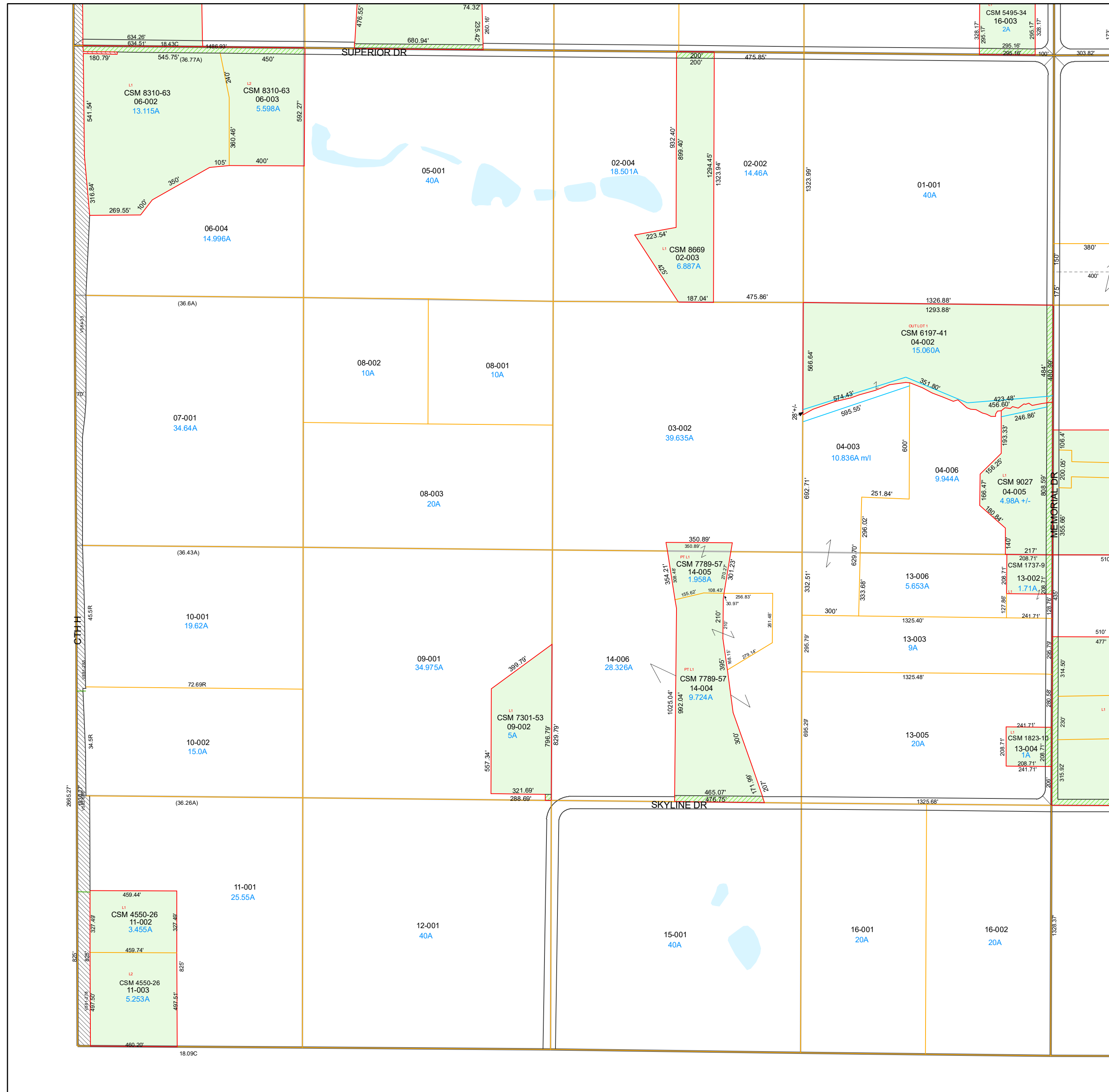
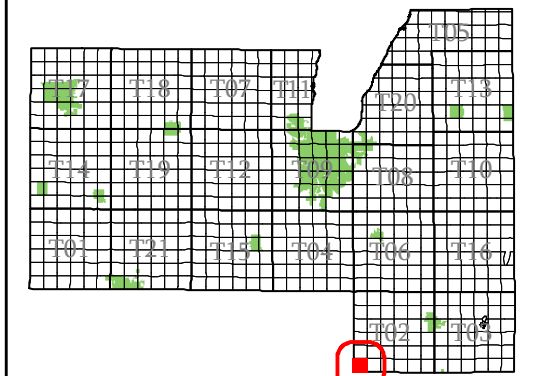
Town of Ashford

Fond du Lac County, WI

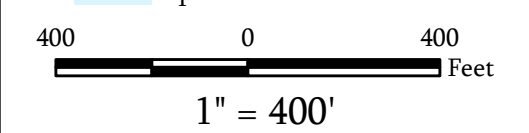
Section 31 Town 13 Range 18

T02-13-18-31-00-000-00
Town Code Town Range Section 1/4-1/4 Section

06	05	02	01
07	08	03	04
10	09	14	13
11	12	15	16



- subdivision plat/CSM
- road row
- road centerline/parcel
- hydro/parcel
- parcel line
- road row (NPF)
- municipal boundary
- section
- quarter & quarter quarter
- easement
- - - lot line (NPF)
- - - hydro line (NPF)
- water meander
- vacation or dedication
- S plat of survey
- dedicated row
- vacated row
- fee simple row
- imp only
- rail row
- vacated plat
- subdivision
- CSM
- open water



Map Date: Jan 20, 2025

Contact:
For more information, please contact:
Fond du Lac County, Wisconsin
Land Information Department
160 S. Macy Street
Fond du Lac, WI 54935
Phone (920) 929-3027

This drawing is neither a legally recorded map nor a survey and is not intended to be used as such. The information displayed is a compilation of records, information, and data obtained from various sources, and Fond du Lac County is not liable for its use or misuse.

Town of Ashford

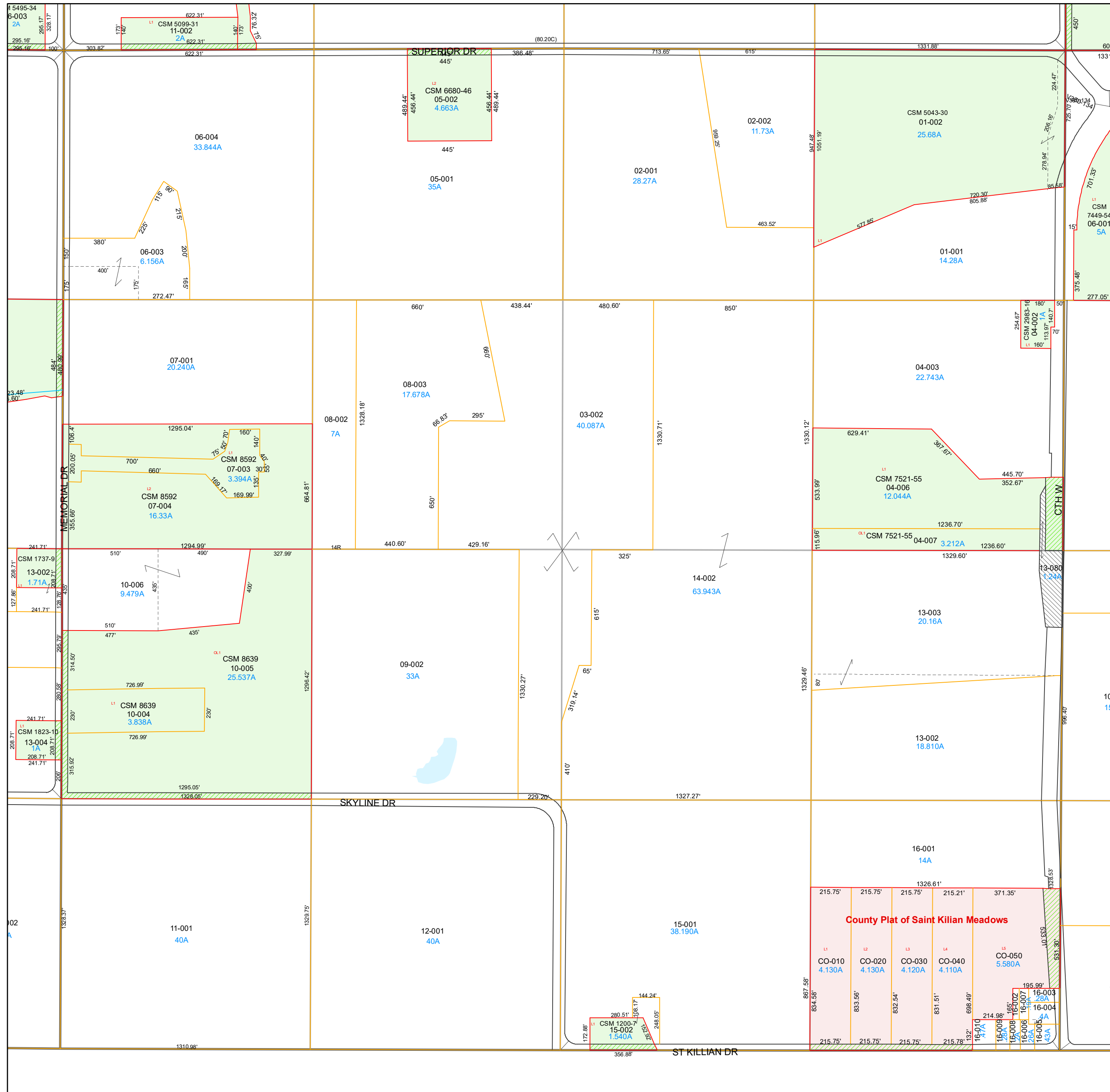
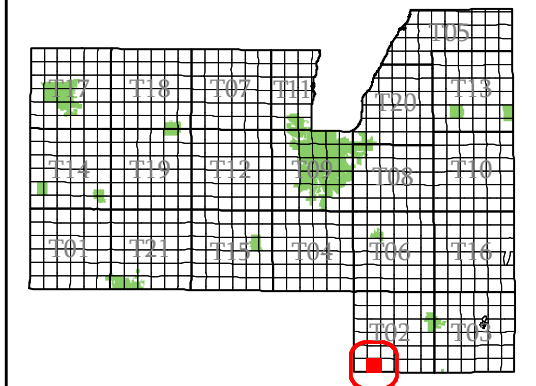
Fond du Lac County, WI

Section 32 Town 13 Range 18

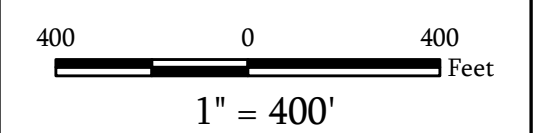
T02-13-18-32-00-000-00
Town Code Town Range Section 1/4-1/4 Section

T02-13-18-99-00-000-00
Subdivision

06	05	02	01
07	08	03	04
10	09	14	13
11	12	15	16



- subdivision plat/CSM
- road row
- road centerline/parcel
- hydro/parcel
- parcel line
- road row (NPF)
- municipal boundary
- section
- quarter & quarter quarter
- easement
- - - lot line (NPF)
- hydro line (NPF)
- water meander
- vacation or dedication
- Ⓢ plat of survey
- dedicated row
- vacated row
- fee simple row
- rail row
- vacated plat
- subdivision
- CSM
- open water



Map Date: Jan 04, 2024

Contact:
For more information, please contact:
Fond du Lac County, Wisconsin
Land Information Department
160 S. Macy Street
Fond du Lac, WI 54935
Phone (920) 929-3027

This drawing is neither a legally recorded map nor a survey and is not intended to be used as such. The information displayed is a compilation of records, information, and data obtained from various sources, and Fond du Lac County is not liable for its use or misuse.

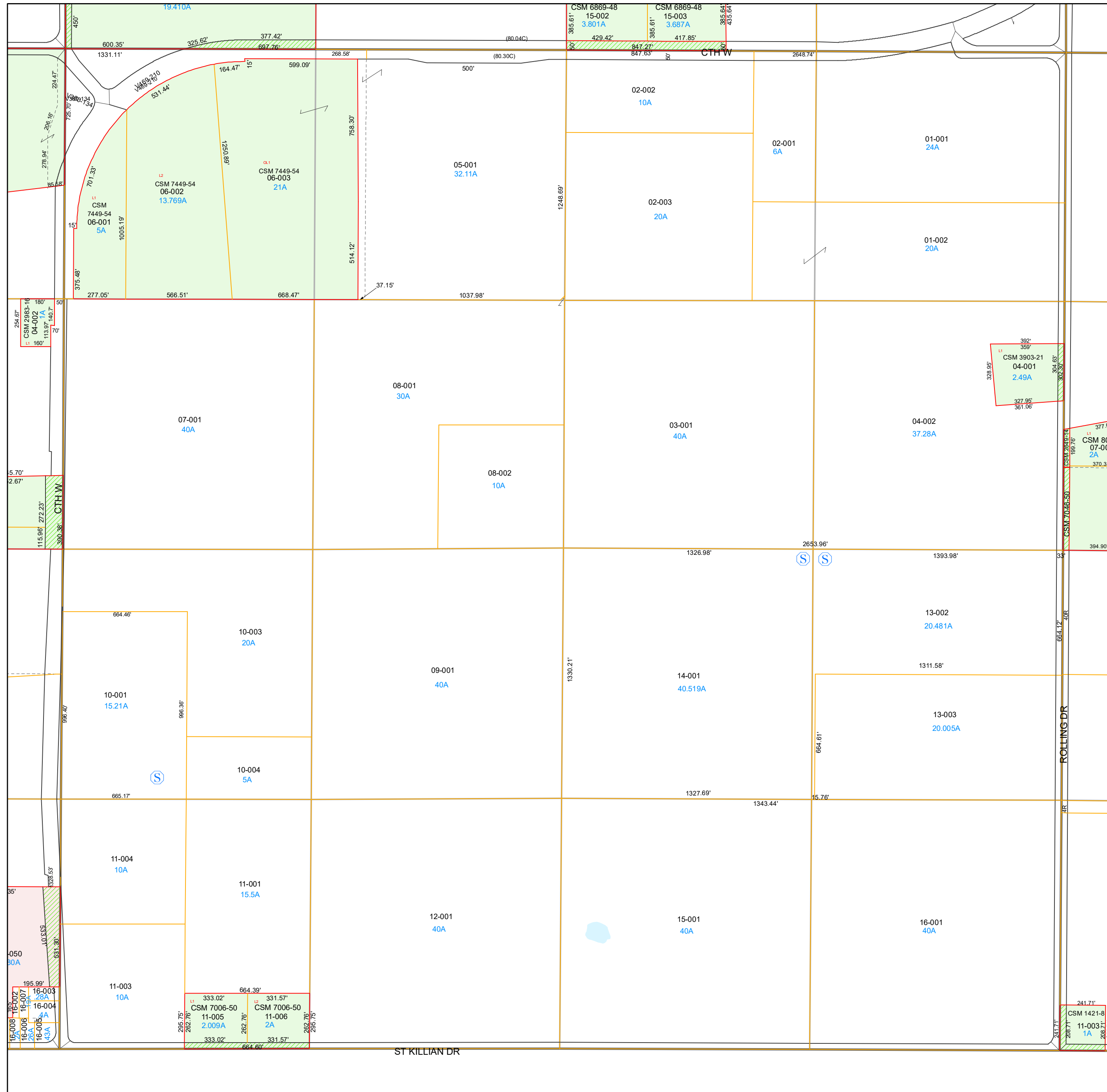
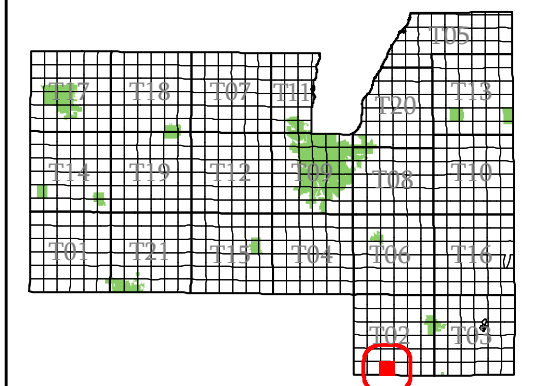
Town of Ashford

Fond du Lac
County, WI

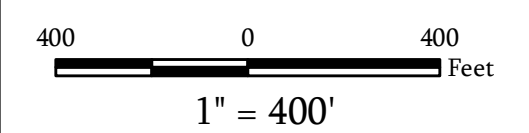
Section 33
Town 13
Range 18

T02-13-18-33-00-000-00
Town Code Town Range Section 1/4-1/4 Section

06	05	02	01
07	08	03	04
10	09	14	13
11	12	15	16



- subdivision plat/CSM
- road row
- road centerline/parcel
- hydro/parcel
- parcel line
- road row (NPF)
- municipal boundary
- section
- quarter & quarter quarter
- easement
- - - lot line (NPF)
- hydro line (NPF)
- water meander
- vacation or dedication
- S plat of survey
- dedicated row
- vacated row
- fee simple row
- rail row
- vacated plat
- subdivision
- CSM
- open water



Map Date: Jan 22, 2021

Contact:
For more information, please contact:
Fond du Lac County, Wisconsin
Land Information Department
160 S. Macy Street
Fond du Lac, WI 54935
Phone (920) 929-3027

This drawing is neither a legally recorded map nor a survey and is not intended to be used as such. The information displayed is a compilation of records, information, and data obtained from various sources, and Fond du Lac County is not liable for its use or misuse.

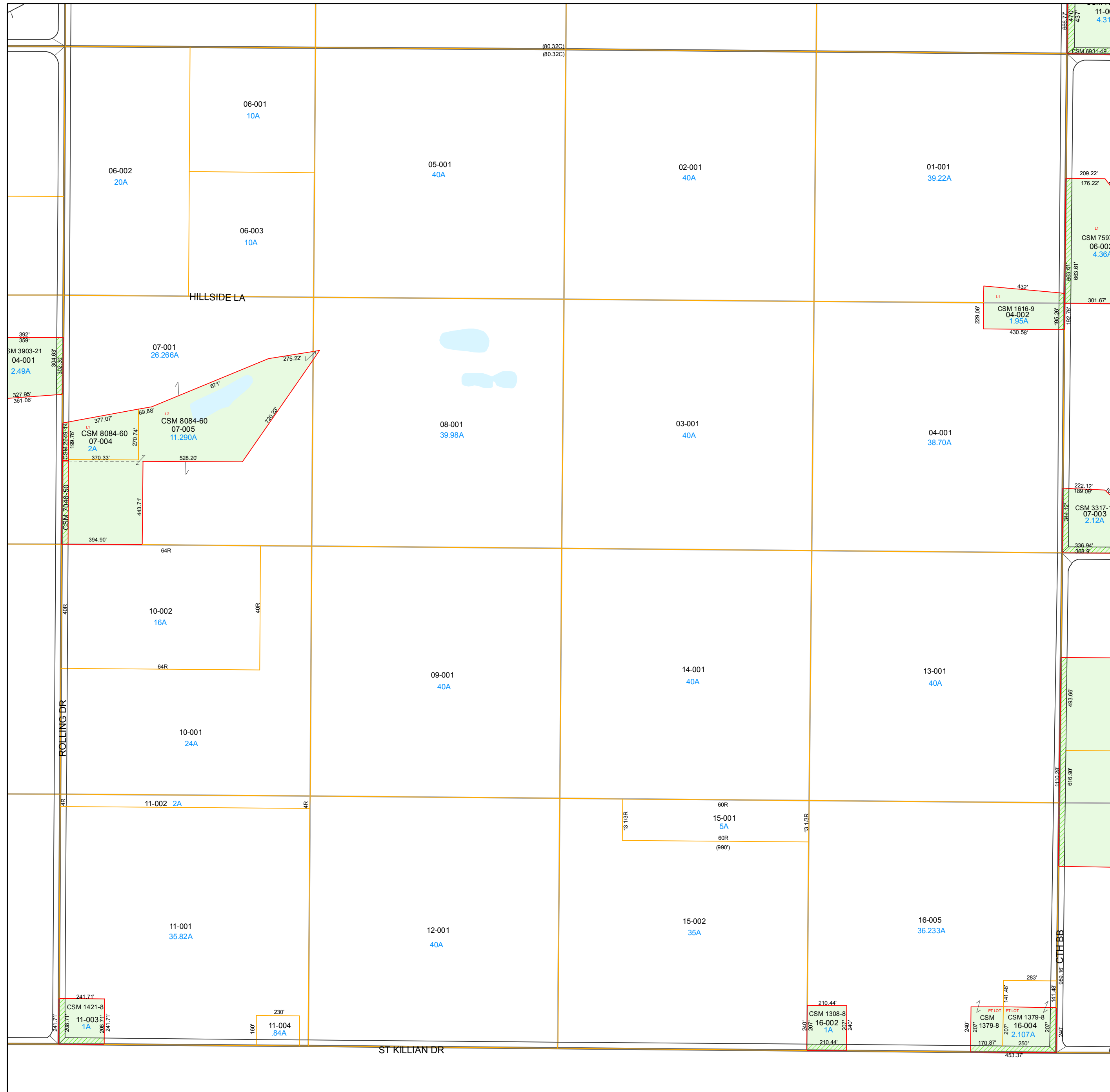
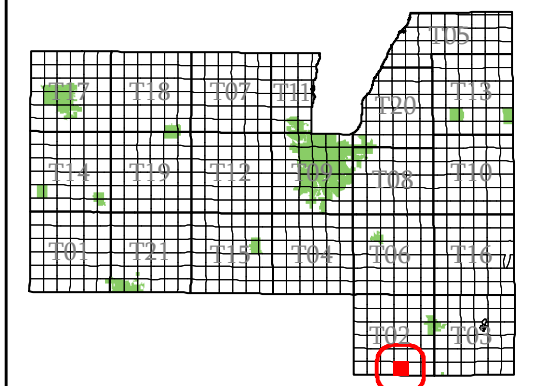
Town of Ashford

Fond du Lac
County, WI

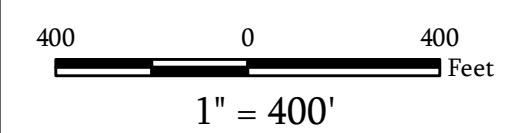
Section 34
Town 13
Range 18

T02-13-18-34-00-000-00
Town Code Town Range Section 1/4-1/4 Section

06	05	02	01
07	08	03	04
10	09	14	13
11	12	15	16



- subdivision plat/CSM
- road row
- road centerline/parcel
- hydro/parcel
- parcel line
- road row (NPF)
- municipal boundary
- section
- quarter & quarter quarter
- easement
- lot line (NPF)
- hydro line (NPF)
- water meander
- vacation or dedication
- S plat of survey
- dedicated row
- vacated row
- fee simple row
- rail row
- vacated plat
- subdivision
- CSM
- open water



Map Date: Jan 24, 2019

Contact:
For more information, please contact:
Fond du Lac County, Wisconsin
Land Information Department
160 S. Macy Street
Fond du Lac, WI 54935
Phone (920) 929-3027

This drawing is neither a legally recorded map nor a survey and is not intended to be used as such. The information displayed is a compilation of records, information, and data obtained from various sources, and Fond du Lac County is not liable for its use or misuse.

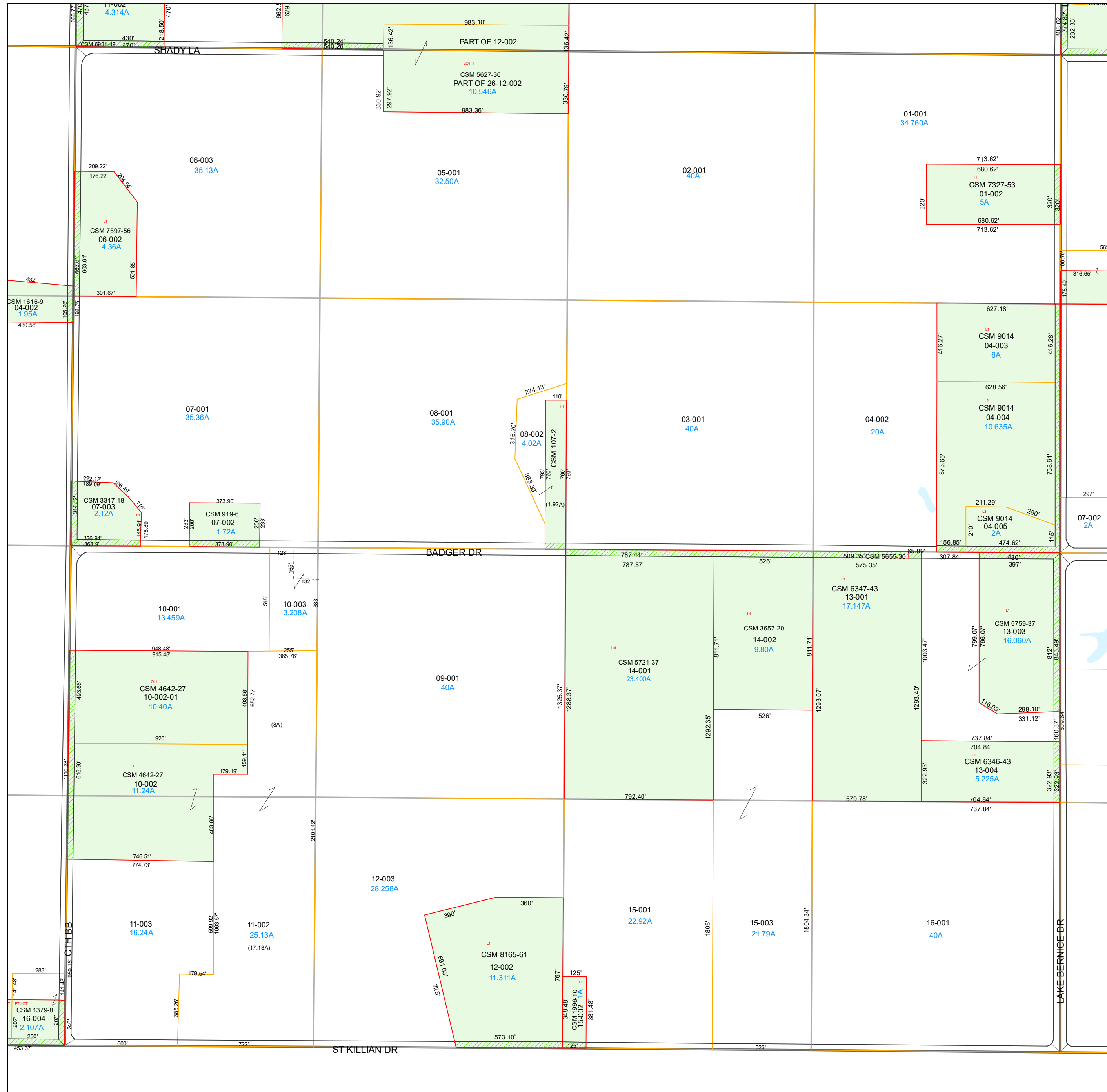
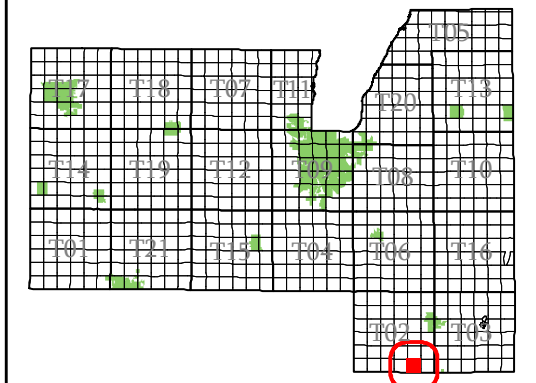
Town of Ashford

Fond du Lac County, WI

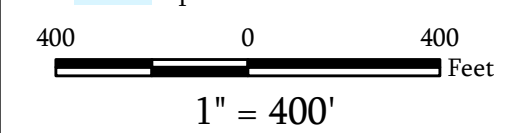
Section 35 Town 13 Range 18

T02-13-18-35-00-000-00
Town Code Town Range Section 1/4-1/4 Section

06	05	02	01
07	08	03	04
10	09	14	13
11	12	15	16



- subdivision plat/CSM
- road row
- road centerline/parcel
- hydro/parcel
- parcel line
- road row (NPF)
- municipal boundary
- section
- quarter & quarter quarter
- easement
- - - lot line (NPF)
- - - hydro line (NPF)
- water meander
- vacation or dedication
- S plat of survey
- dedicated row
- vacated row
- fee simple row
- imp only
- rail row
- vacated plat
- subdivision
- CSM
- open water



Map Date: Jan 20, 2025

Contact:
For more information, please contact:
Fond du Lac County, Wisconsin
Land Information Department
160 S. Macy Street
Fond du Lac, WI 54935
Phone (920) 929-3027

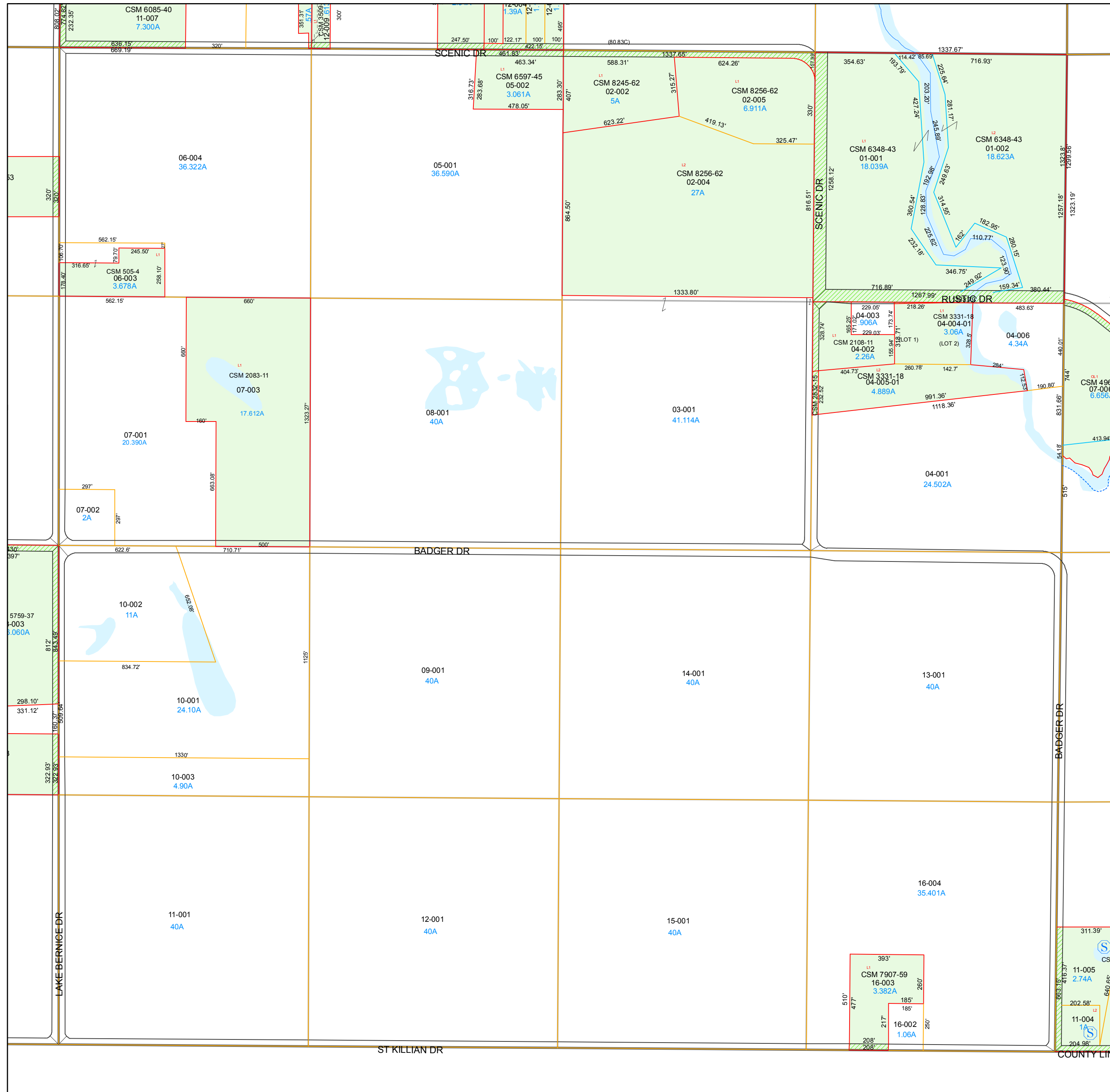
This drawing is neither a legally recorded map nor a survey and is not intended to be used as such. The information displayed is a compilation of records, information, and data obtained from various sources, and Fond du Lac County is not liable for its use or misuse.

Town of Ashford

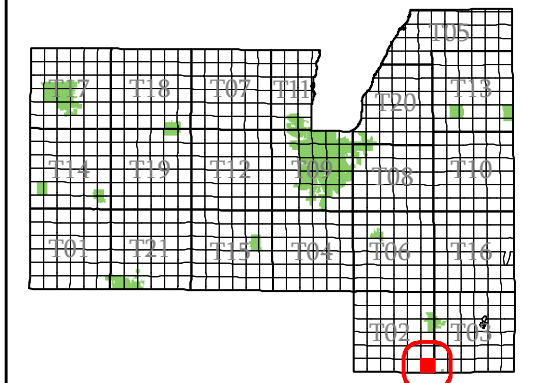
Fond du Lac
County, WI

Section 36
Town 13
Range 18

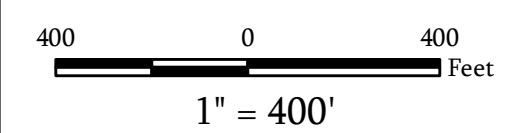
T02-13-18-36-00-000-00
Town Code Town Range Section 1/4-1/4 Section



06	05	02	01
07	08	03	04
10	09	14	13
11	12	15	16



- subdivision plat/CSM
- road row
- road centerline/parcel
- hydro/parcel
- parcel line
- road row (NPF)
- municipal boundary
- section
- quarter & quarter quarter
- easement
- - - lot line (NPF)
- hydro line (NPF)
- water meander
- vacation or dedication
- S plat of survey
- dedicated row
- vacated row
- fee simple row
- rail row
- vacated plat
- subdivision
- CSM
- open water



Map Date: Feb 02, 2018

Contact:
For more information, please contact:
Fond du Lac County, Wisconsin
Land Information Department
160 S. Macy Street
Fond du Lac, WI 54935
Phone (920) 929-3027

This drawing is neither a legally recorded map nor a survey and is not intended to be used as such. The information displayed is a compilation of records, information, and data obtained from various sources, and Fond du Lac County is not liable for its use or misuse.