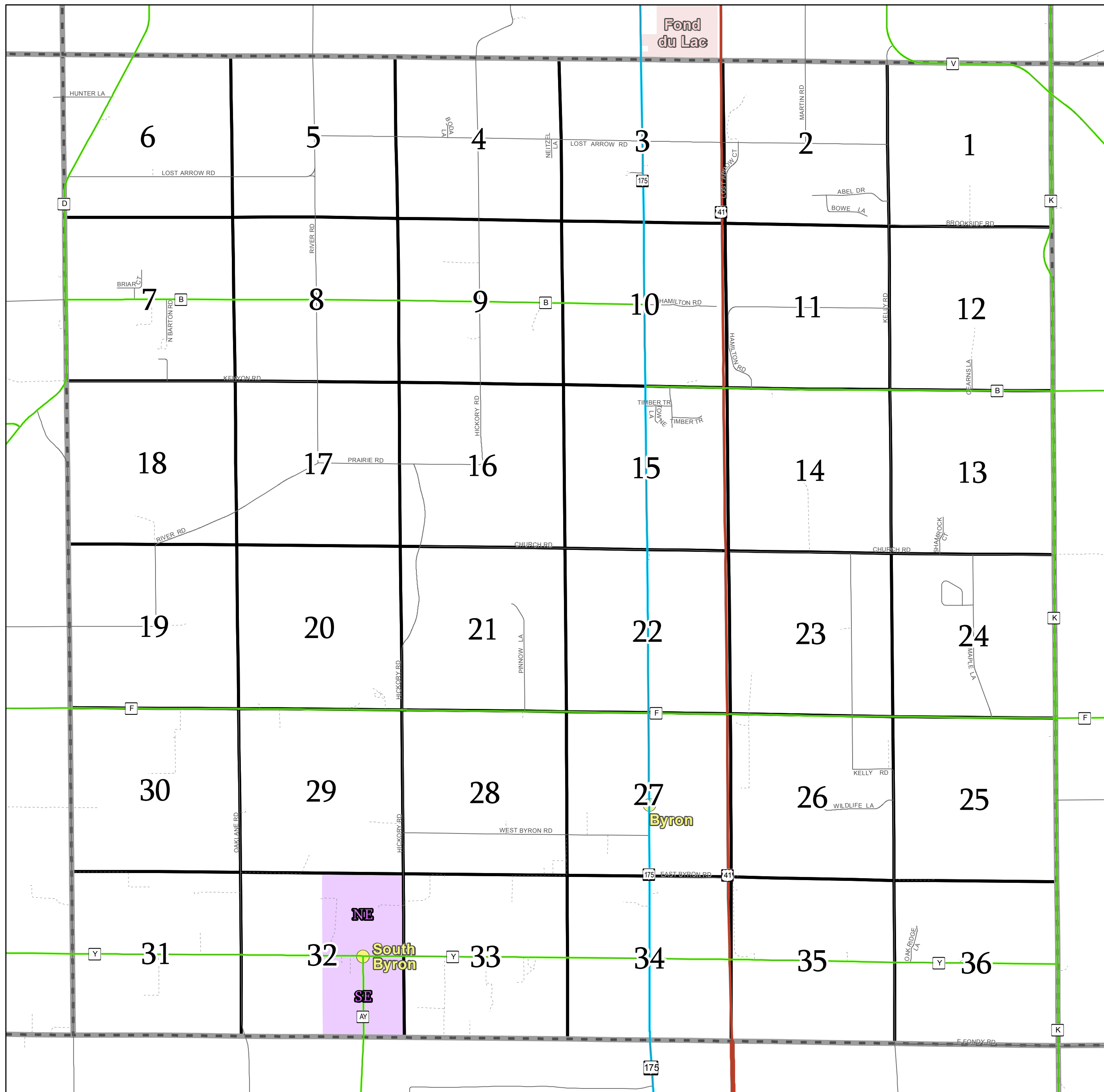


# Town of Byron

# Fond du Lac County, WI


## Town 14 Range 17



|     |     |     |     |     |
|-----|-----|-----|-----|-----|
| T17 | T18 | T07 | T11 | T05 |
| T14 | T19 | T12 | T09 | T20 |
| T01 | T21 | T15 | T04 | T10 |
|     |     |     |     | T06 |
|     |     |     |     | T02 |
|     |     |     |     | T03 |



- US Highway
- State Highway
- County Highway
- Town Road
- Municipal Road
- Private Road
- Township
- Section
- Quarter Section map available
- City
- Village
- Unincorporated Village



Map Date: Feb 22, 2011

**Contact:**  
 For more information, please contact:  
 Fond du Lac County, Wisconsin  
 Land Information Department  
 160 S. Macy Street  
 Fond du Lac, WI 54935  
 Phone (920) 929-3027

This drawing is neither a legally recorded map nor a survey and is not intended to be used as such. The information displayed is a compilation of records, information, and data obtained from various sources, and Fond du Lac County is not liable for its use or misuse.

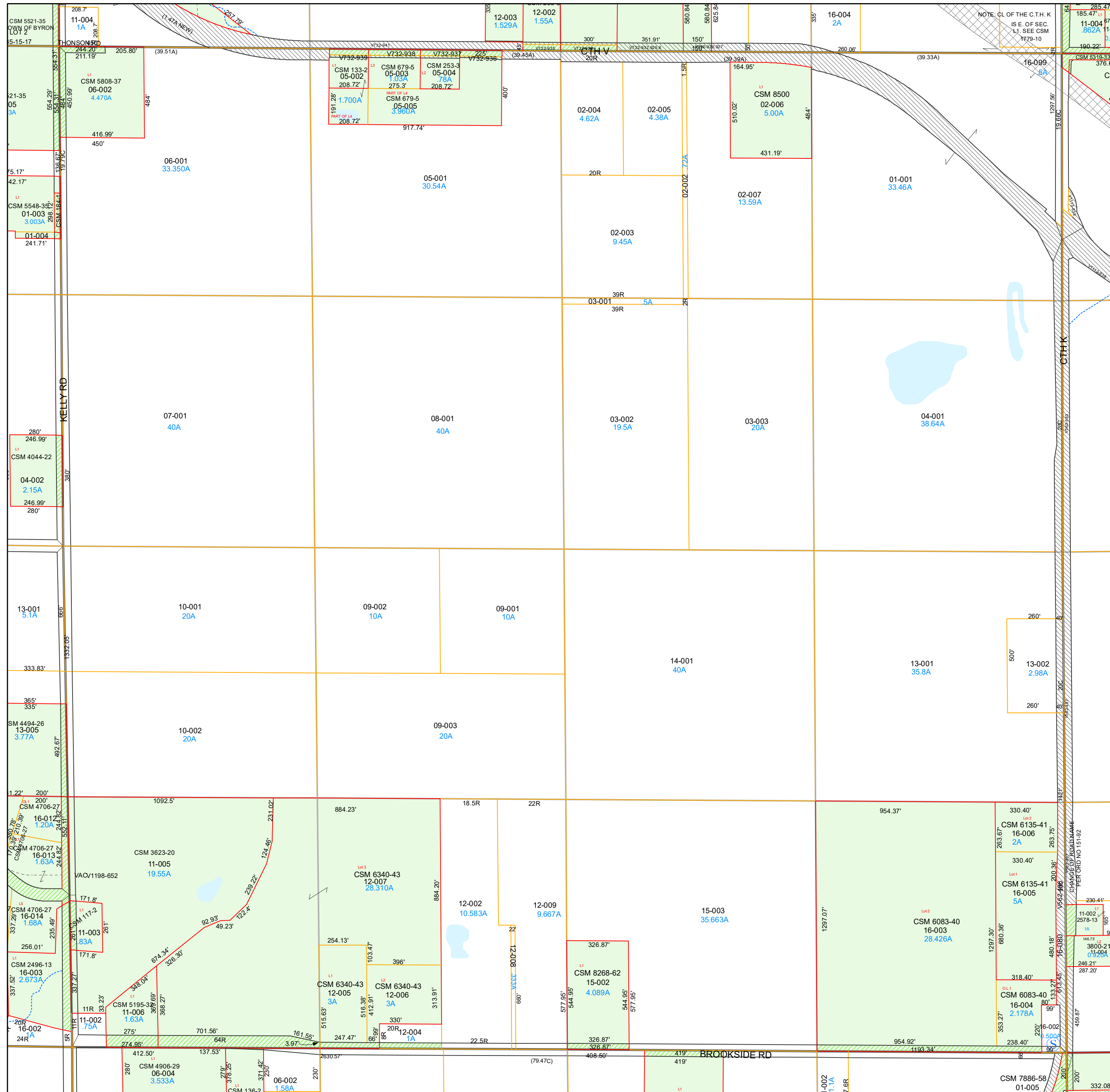
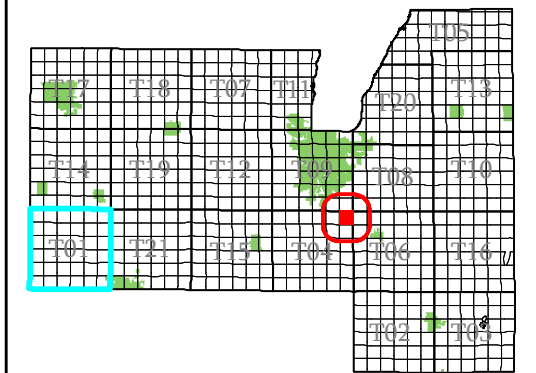
# Town of Byron

# Fond du Lac County, WI

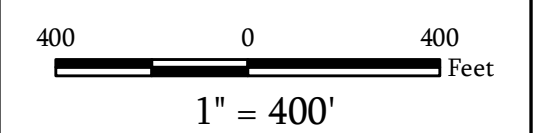
## Section 01 Town 14 Range 17

T04-14-17-01-00-000-00  
Town Code Town Range Section 1/4-1/4 Section

|    |    |    |    |
|----|----|----|----|
| 06 | 05 | 02 | 01 |
| 07 | 08 | 03 | 04 |
| 10 | 09 | 14 | 13 |
| 11 | 12 | 15 | 16 |



- subdivision plat/CSM
- road row
- road centerline/parcel
- hydro/parcel
- parcel line
- road row (NPF)
- municipal boundary
- section
- quarter & quarter quarter
- easement
- - - lot line (NPF)
- hydro line (NPF)
- water meander
- vacation or dedication
- S plat of survey
- dedicated row
- vacated row
- fee simple row
- rail row
- vacated plat
- subdivision
- CSM
- open water



Map Date: Jan 21, 2021

**Contact:**  
For more information, please contact:  
Fond du Lac County, Wisconsin  
Land Information Department  
160 S. Macy Street  
Fond du Lac, WI 54935  
Phone (920) 929-3027

This drawing is neither a legally recorded map nor a survey and is not intended to be used as such. The information displayed is a compilation of records, information, and data obtained from various sources, and Fond du Lac County is not liable for its use or misuse.

# Town of Byron

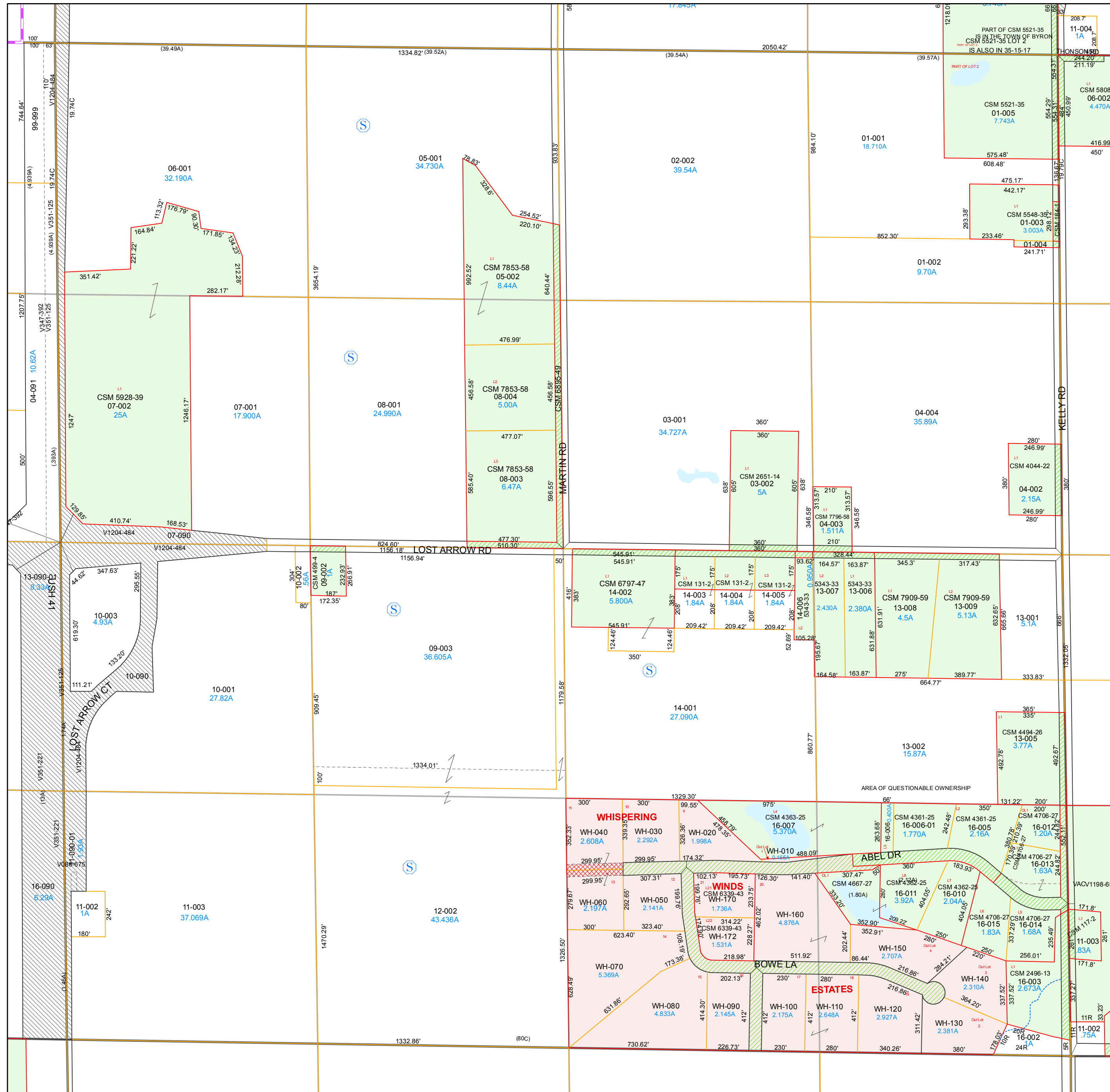
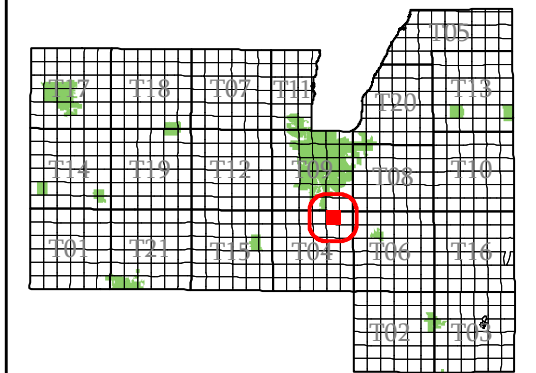
# Fond du Lac County, WI

## Section 02 Town 14 Range 17

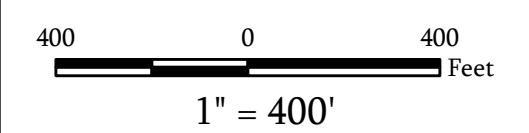
T04-14-17-02-00-000-00  
Town Code Town Range Section 1/4-1/4 Section

T04-14-17-99-00-000-00  
Subdivision

|    |    |    |    |
|----|----|----|----|
| 06 | 05 | 02 | 01 |
| 07 | 08 | 03 | 04 |
| 10 | 09 | 14 | 13 |
| 11 | 12 | 15 | 16 |



- subdivision plat/CSM
- road row
- road centerline/parcel
- hydro/parcel
- parcel line
- road row (NPF)
- municipal boundary
- section
- quarter & quarter quarter
- easement
- - - lot line (NPF)
- hydro line (NPF)
- water meander
- vacation or dedication
- S plat of survey
- ▨ dedicated row
- ▨ vacated row
- ▨ fee simple row
- ▨ rail row
- ▨ vacated plat
- ▨ subdivision
- ▨ CSM
- ▨ open water



Map Date: Jan 18, 2016

**Contact:**  
For more information, please contact:  
Fond du Lac County, Wisconsin  
Land Information Department  
160 S. Macy Street  
Fond du Lac, WI 54935  
Phone (920) 929-3027

This drawing is neither a legally recorded map nor a survey and is not intended to be used as such. The information displayed is a compilation of records, information, and data obtained from various sources, and Fond du Lac County is not liable for its use or misuse.

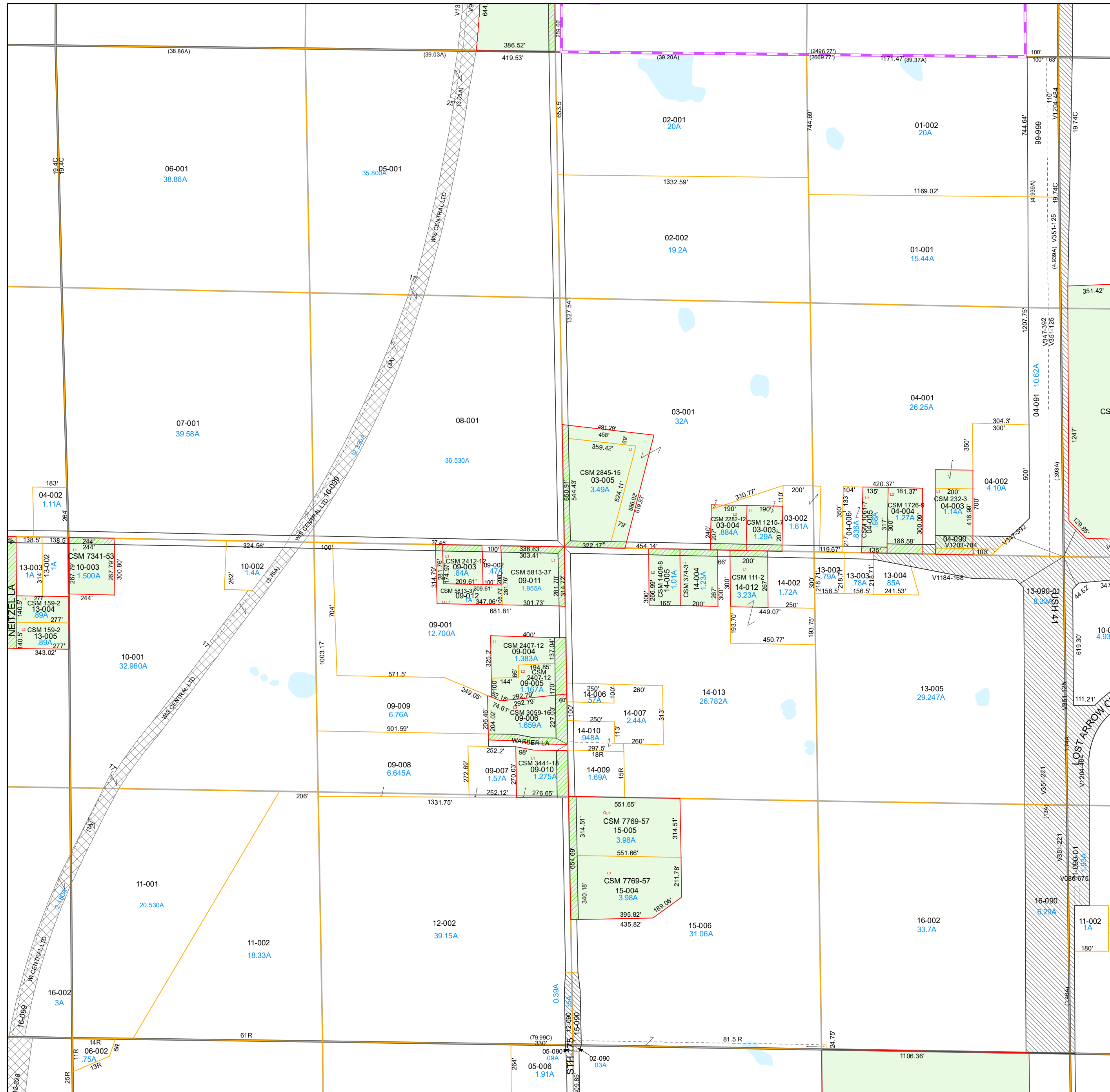
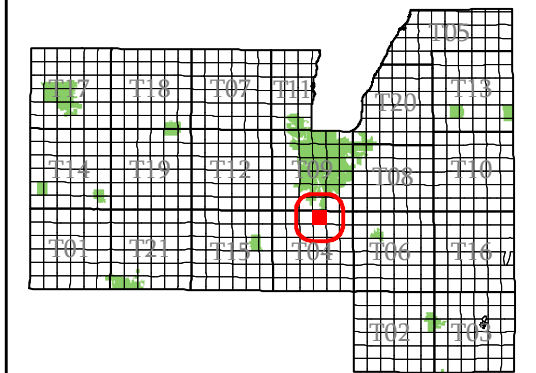
# Town of Byron

# Fond du Lac County, WI

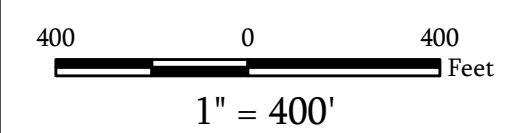
## Section 03 Town 14 Range 17

T04-14-17-03-00-000-00  
Town Code Town Range Section 1/4-1/4 Section

|    |    |    |    |
|----|----|----|----|
| 06 | 05 | 02 | 01 |
| 07 | 08 | 03 | 04 |
| 10 | 09 | 14 | 13 |
| 11 | 12 | 15 | 16 |



- subdivision plat/CSM
- road row
- road centerline/parcel
- hydro/parcel
- parcel line
- road row (NPF)
- municipal boundary
- section
- quarter & quarter quarter
- easement
- lot line (NPF)
- hydro line (NPF)
- water meander
- vacation or dedication
- plat of survey
- dedicated row
- vacated row
- fee simple row
- rail row
- vacated plat
- subdivision
- CSM
- open water



Map Date: Jan 10, 2023

**Contact:**  
For more information, please contact:  
Fond du Lac County, Wisconsin  
Land Information Department  
160 S. Macy Street  
Fond du Lac, WI 54935  
Phone (920) 929-3027

This drawing is neither a legally recorded map nor a survey and is not intended to be used as such. The information displayed is a compilation of records, information, and data obtained from various sources, and Fond du Lac County is not liable for its use or misuse.

# Town of Byron

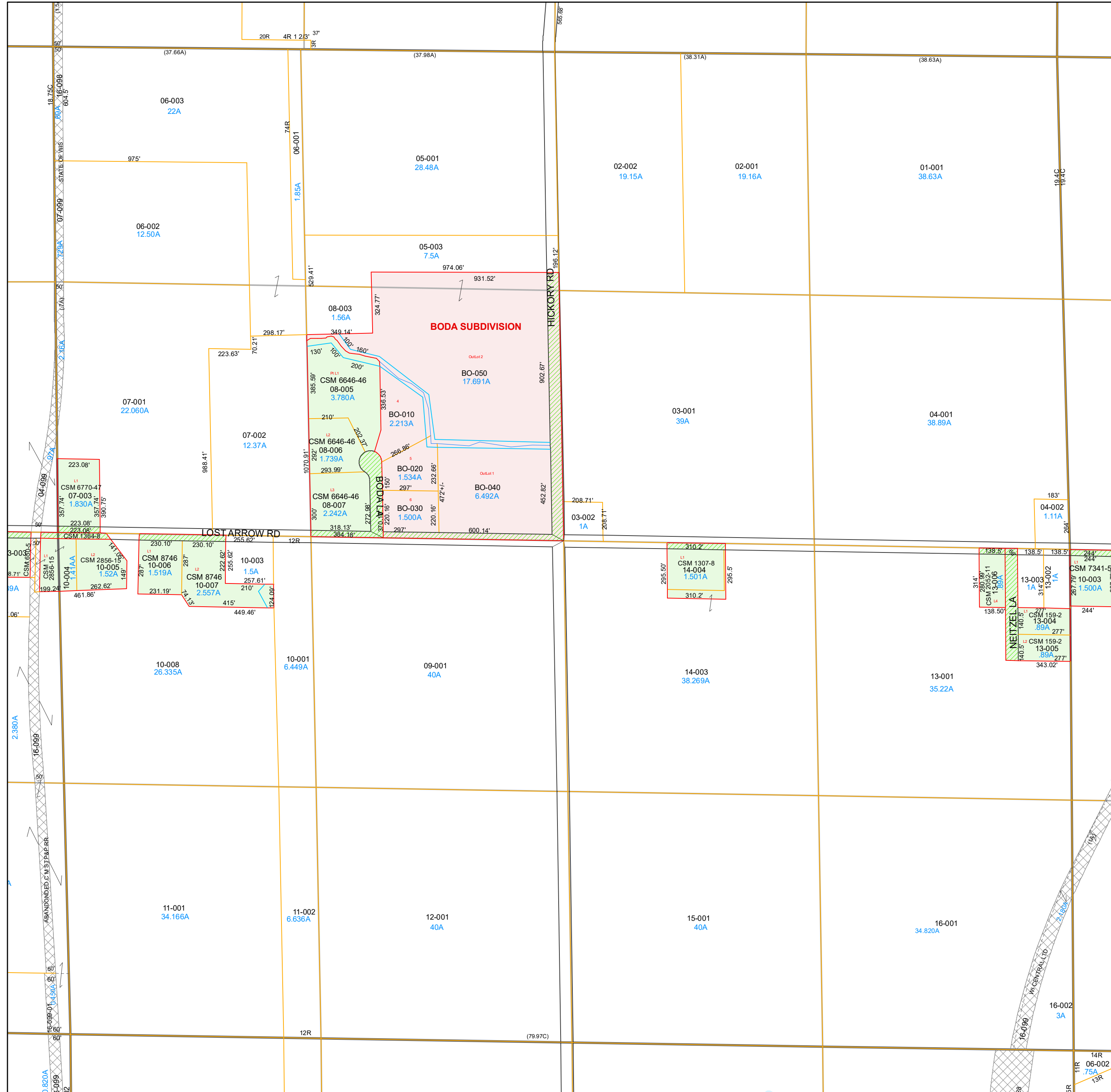
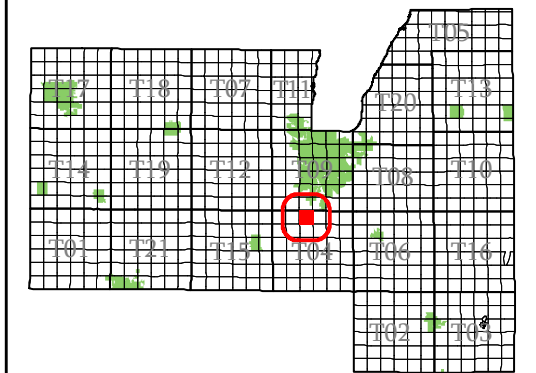
## Fond du Lac County, WI

### Section 04 Town 14 Range 17

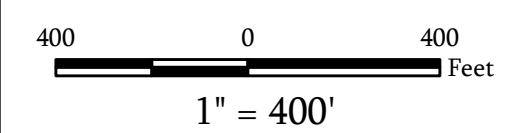
T04-14-17-04-00-000-00  
Town Code Town Range Section 1/4-1/4 Section

T04-14-17-99-00-000-00  
Subdivision

|    |    |    |    |
|----|----|----|----|
| 06 | 05 | 02 | 01 |
| 07 | 08 | 03 | 04 |
| 10 | 09 | 14 | 13 |
| 11 | 12 | 15 | 16 |



- subdivision plat/CSM
- road row
- road centerline/parcel
- hydro/parcel
- parcel line
- road row (NPF)
- municipal boundary
- section
- quarter & quarter quarter
- easement
- - - lot line (NPF)
- hydro line (NPF)
- water meander
- vacation or dedication
- S plat of survey
- dedicated row
- vacated row
- fee simple row
- rail row
- vacated plat
- subdivision
- CSM
- open water



Map Date: Jan 10, 2023

**Contact:**  
For more information, please contact:  
Fond du Lac County, Wisconsin  
Land Information Department  
160 S. Macy Street  
Fond du Lac, WI 54935  
Phone (920) 929-3027

This drawing is neither a legally recorded map nor a survey and is not intended to be used as such. The information displayed is a compilation of records, information, and data obtained from various sources, and Fond du Lac County is not liable for its use or misuse.

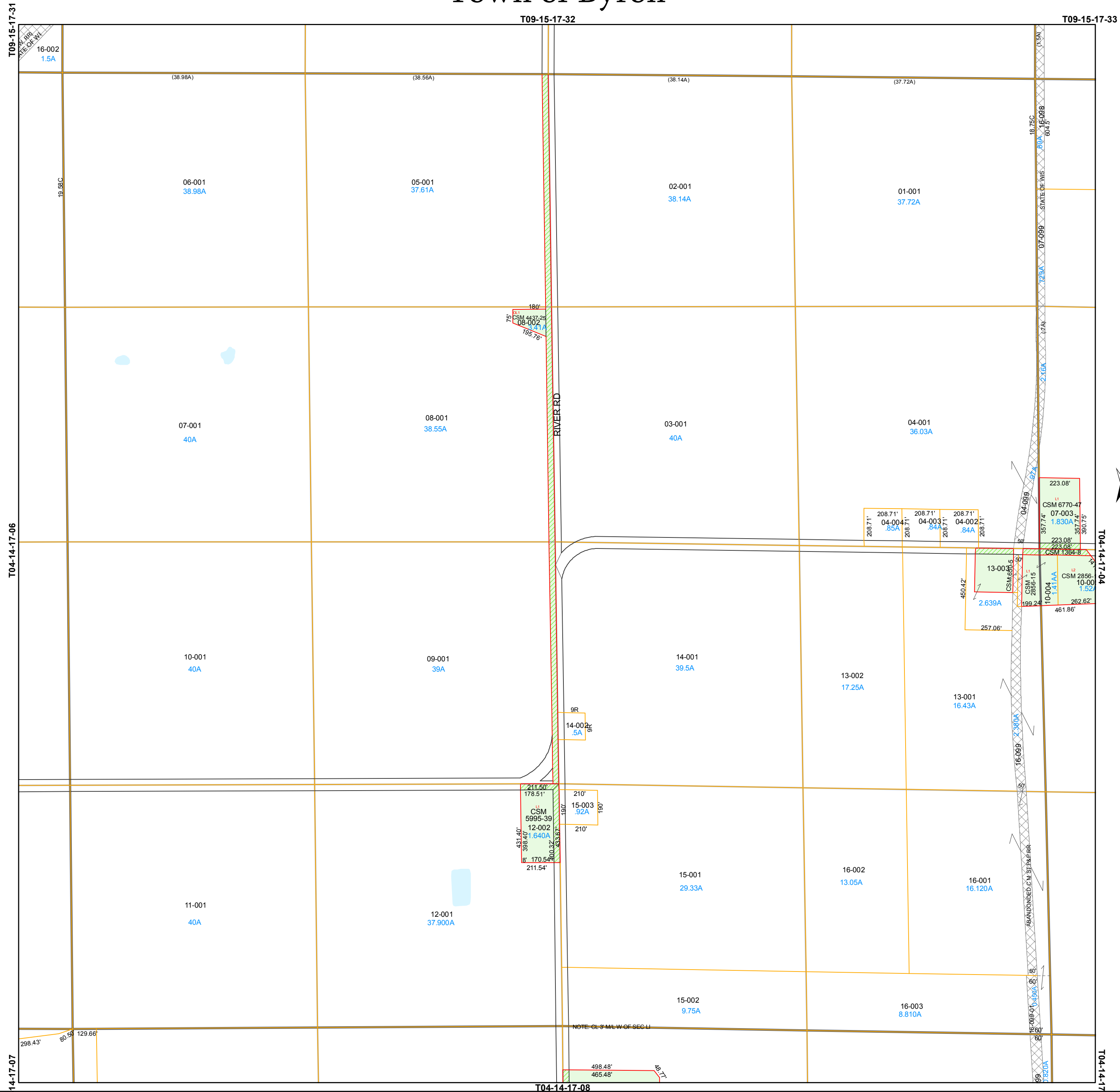
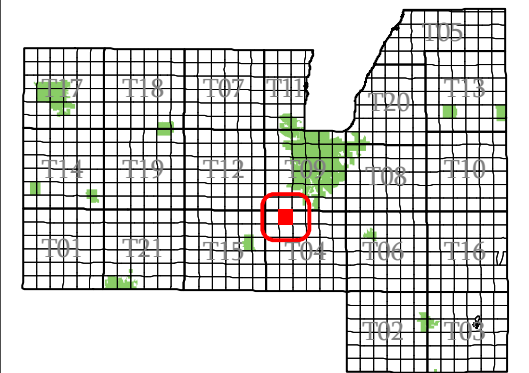
# Town of Byron

# Fond du Lac County, WI

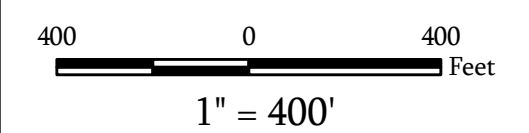
## Section 05 Town 14 Range 17

T04-14-17-05-00-000-00  
Town Code Town Range Section 1/4-1/4 Section

|    |    |    |    |
|----|----|----|----|
| 06 | 05 | 02 | 01 |
| 07 | 08 | 03 | 04 |
| 10 | 09 | 14 | 13 |
| 11 | 12 | 15 | 16 |



- subdivision plat/CSM
- road row
- road centerline/parcel
- hydro/parcel
- parcel line
- road row (NPF)
- municipal boundary
- section
- quarter & quarter quarter
- easement
- - - lot line (NPF)
- - - hydro line (NPF)
- water meander
- vacation or dedication
- S plat of survey
- dedicated row
- vacated row
- fee simple row
- rail row
- vacated plat
- subdivision
- CSM
- open water



Map Date: Feb 09, 2011

**Contact:**  
For more information, please contact:  
Fond du Lac County, Wisconsin  
Land Information Department  
160 S. Macy Street  
Fond du Lac, WI 54935  
Phone (920) 929-3027

This drawing is neither a legally recorded map nor a survey and is not intended to be used as such. The information displayed is a compilation of records, information, and data obtained from various sources, and Fond du Lac County is not liable for its use or misuse.

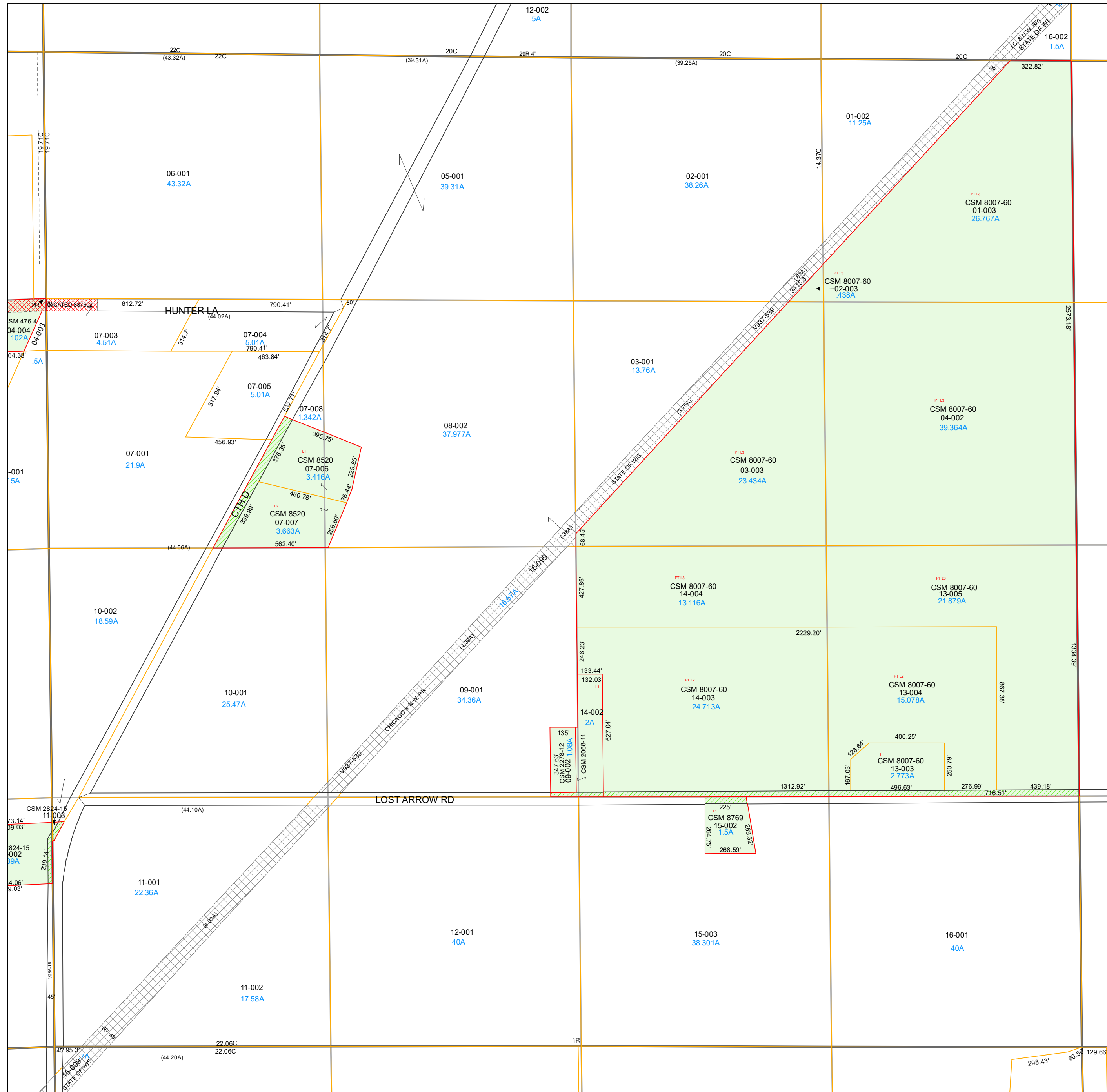
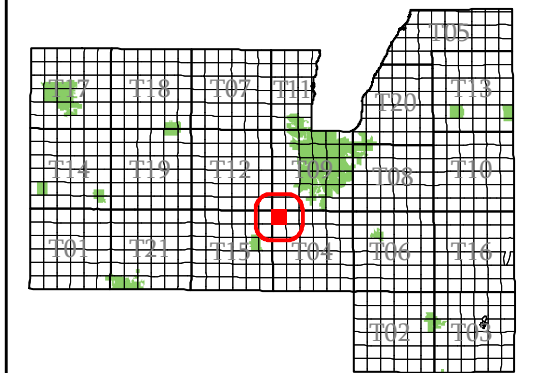
# Town of Byron

# Fond du Lac County, WI

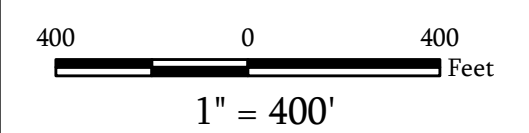
## Section 06 Town 14 Range 17

T04-14-17-06-00-000-00  
Town Code Town Range Section 1/4-1/4 Section

|    |    |    |    |
|----|----|----|----|
| 06 | 05 | 02 | 01 |
| 07 | 08 | 03 | 04 |
| 10 | 09 | 14 | 13 |
| 11 | 12 | 15 | 16 |



- subdivision plat/CSM
- road row
- road centerline/parcel
- hydro/parcel
- parcel line
- road row (NPF)
- municipal boundary
- section
- quarter & quarter quarter
- easement
- - - lot line (NPF)
- hydro line (NPF)
- water meander
- vacation or dedication
- S plat of survey
- dedicated row
- vacated row
- fee simple row
- rail row
- vacated plat
- subdivision
- CSM
- open water



Map Date: Jan 10, 2023

**Contact:**  
For more information, please contact:  
Fond du Lac County, Wisconsin  
Land Information Department  
160 S. Macy Street  
Fond du Lac, WI 54935  
Phone (920) 929-3027

This drawing is neither a legally recorded map nor a survey and is not intended to be used as such. The information displayed is a compilation of records, information, and data obtained from various sources, and Fond du Lac County is not liable for its use or misuse.

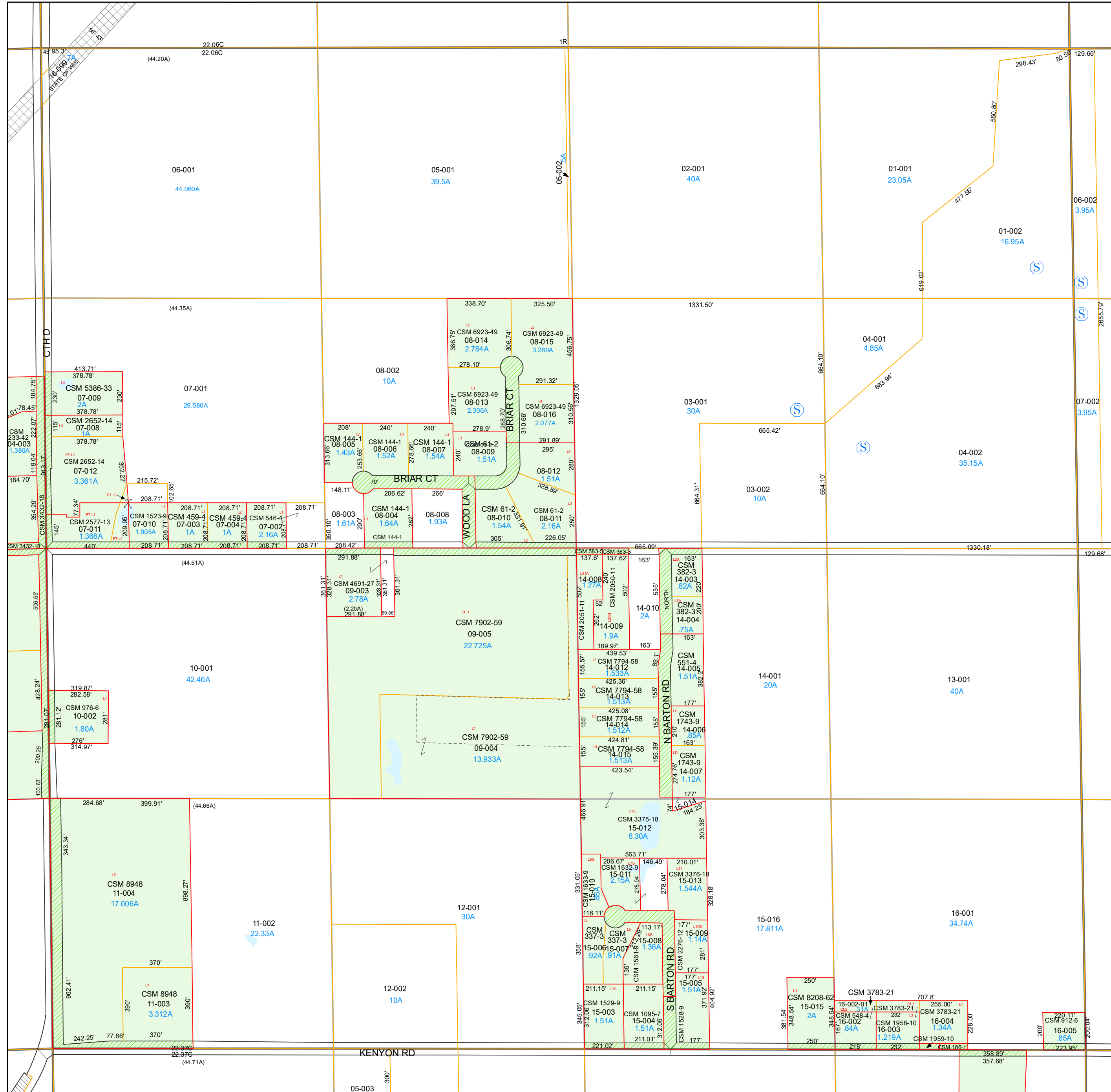
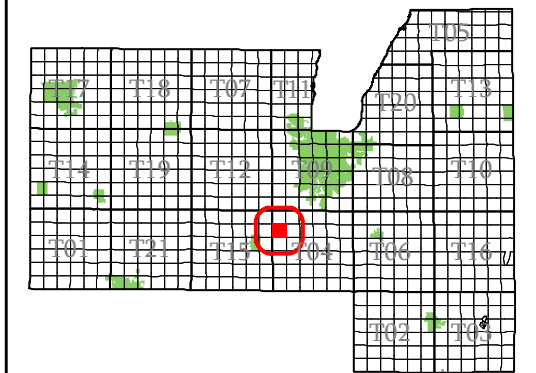
# Town of Byron

# Fond du Lac County, WI

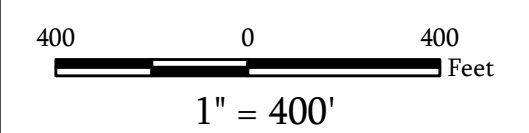
## Section 07 Town 14 Range 17

T04-14-17-07-00-000-00  
Town Code Town Range Section 1/4-1/4 Section

|    |    |    |    |
|----|----|----|----|
| 06 | 05 | 02 | 01 |
| 07 | 08 | 03 | 04 |
| 10 | 09 | 14 | 13 |
| 11 | 12 | 15 | 16 |



- subdivision plat/CSM
- road row
- road centerline/parcel
- hydro/parcel
- parcel line
- road row (NPF)
- municipal boundary
- section
- quarter & quarter quarter
- easement
- - - lot line (NPF)
- hydro line (NPF)
- water meander
- vacation or dedication
- S plat of survey
- dedicated row
- vacated row
- fee simple row
- rail row
- vacated plat
- subdivision
- CSM
- open water



Map Date: Jan 05, 2024

**Contact:**  
For more information, please contact:  
Fond du Lac County, Wisconsin  
Land Information Department  
160 S. Macy Street  
Fond du Lac, WI 54935  
Phone (920) 929-3027

This drawing is neither a legally recorded map nor a survey and is not intended to be used as such. The information displayed is a compilation of records, information, and data obtained from various sources, and Fond du Lac County is not liable for its use or misuse.

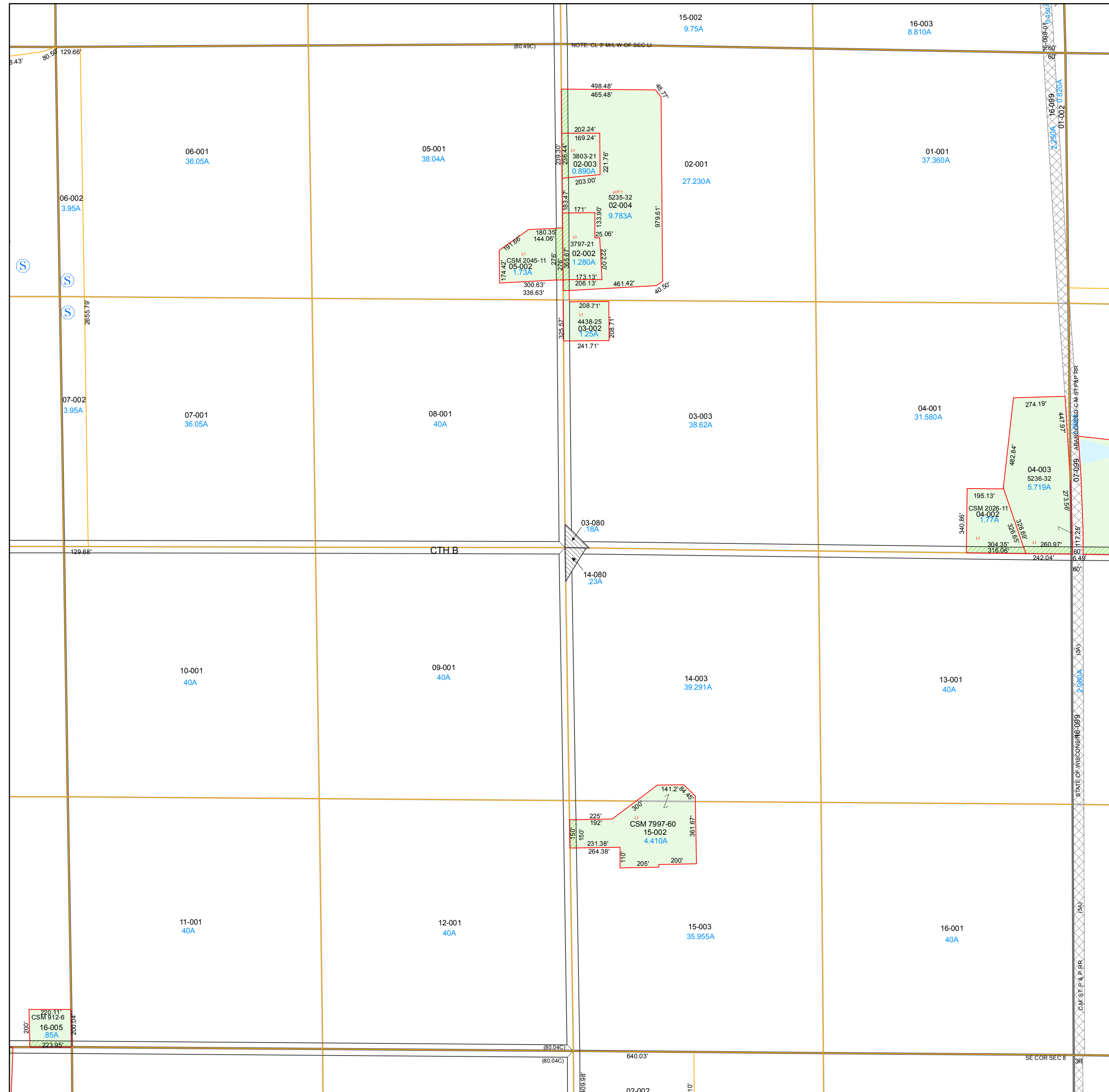
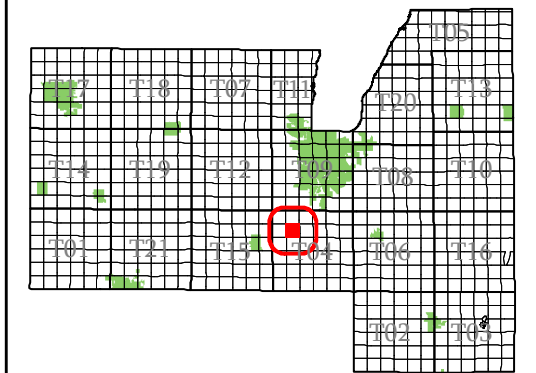
# Town of Byron

# Fond du Lac County, WI

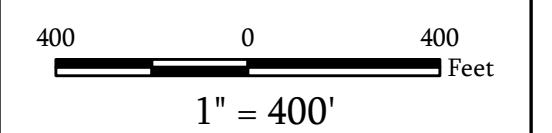
## Section 08 Town 14 Range 17

T04-14-17-08-00-000-00  
Town Code Town Range Section 1/4-1/4 Section

|    |    |    |    |
|----|----|----|----|
| 06 | 05 | 02 | 01 |
| 07 | 08 | 03 | 04 |
| 10 | 09 | 14 | 13 |
| 11 | 12 | 15 | 16 |



- subdivision plat/CSM
- road row
- road centerline/parcel
- hydro/parcel
- parcel line
- road row (NPF)
- municipal boundary
- section
- quarter & quarter quarter
- easement
- - - lot line (NPF)
- - - hydro line (NPF)
- water meander
- vacation or dedication
- Ⓢ plat of survey
- dedicated row
- vacated row
- fee simple row
- rail row
- vacated plat
- subdivision
- CSM
- open water



Map Date: Jan 18, 2016

**Contact:**  
For more information, please contact:  
Fond du Lac County, Wisconsin  
Land Information Department  
160 S. Macy Street  
Fond du Lac, WI 54935  
Phone (920) 929-3027

This drawing is neither a legally recorded map nor a survey and is not intended to be used as such. The information displayed is a compilation of records, information, and data obtained from various sources, and Fond du Lac County is not liable for its use or misuse.

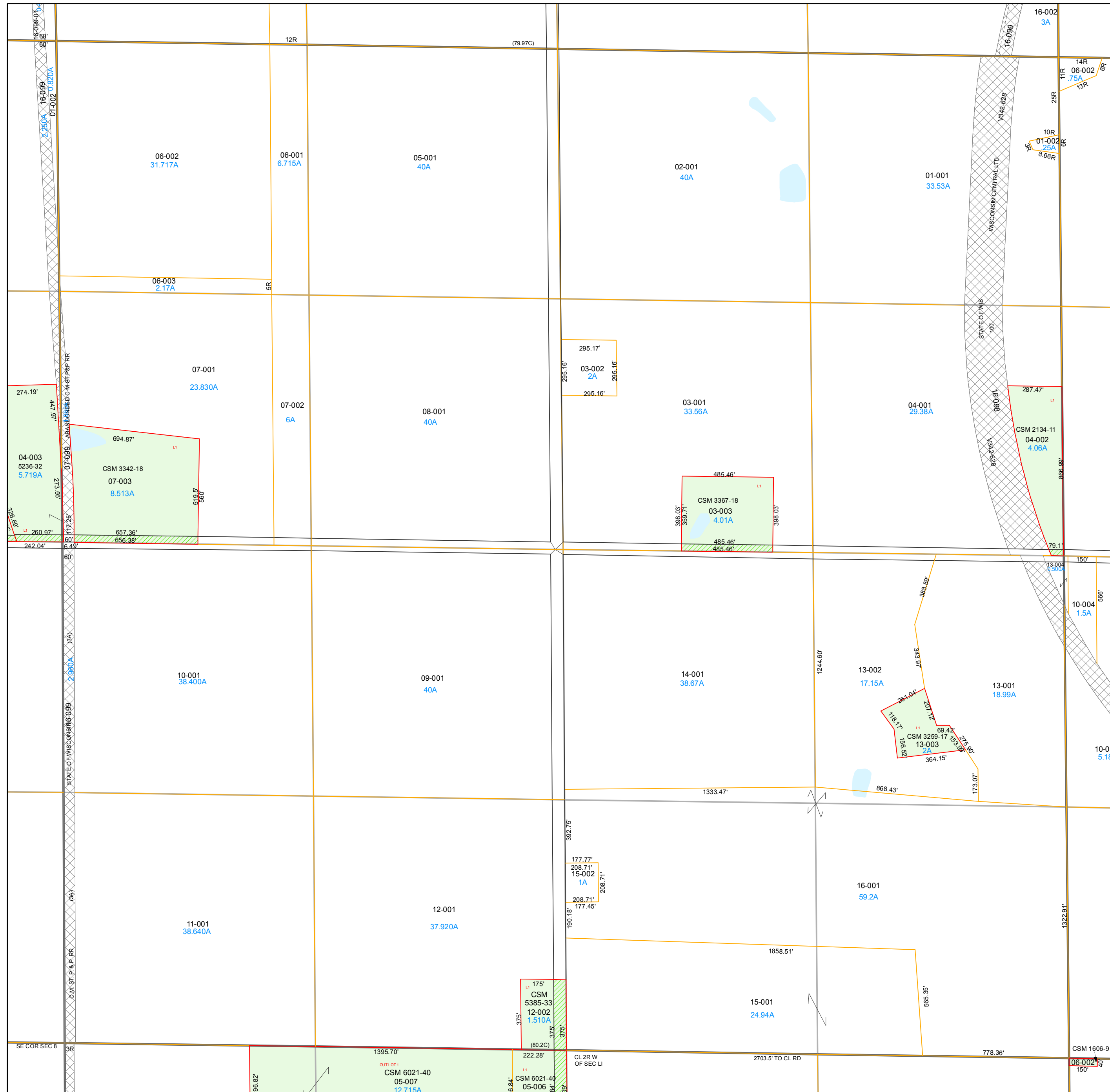
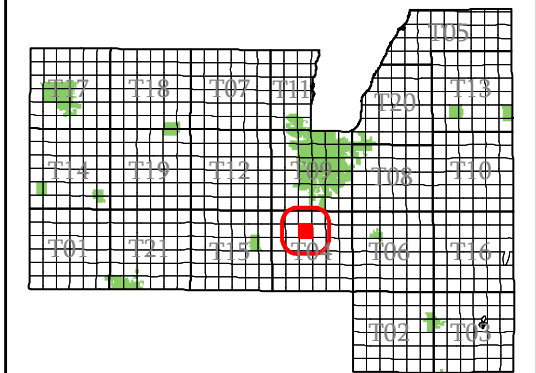
# Town of Byron

# Fond du Lac County, WI

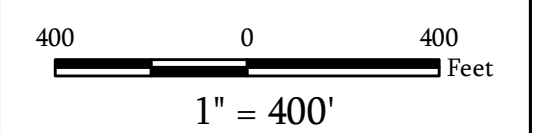
## Section 09 Town 14 Range 17

T04-14-17-09-00-000-00  
Town Code Town Range Section 1/4-1/4 Section

|    |    |    |    |
|----|----|----|----|
| 06 | 05 | 02 | 01 |
| 07 | 08 | 03 | 04 |
| 10 | 09 | 14 | 13 |
| 11 | 12 | 15 | 16 |



- subdivision plat/CSM
- road row
- road centerline/parcel
- hydro/parcel
- parcel line
- road row (NPF)
- municipal boundary
- section
- quarter & quarter quarter
- easement
- - - lot line (NPF)
- - - hydro line (NPF)
- water meander
- vacation or dedication
- S plat of survey
- dedicated row
- vacated row
- fee simple row
- rail row
- vacated plat
- subdivision
- CSM
- open water



Map Date: Feb 05, 2014

**Contact:**  
For more information, please contact:  
Fond du Lac County, Wisconsin  
Land Information Department  
160 S. Macy Street  
Fond du Lac, WI 54935  
Phone (920) 929-3027

This drawing is neither a legally recorded map nor a survey and is not intended to be used as such. The information displayed is a compilation of records, information, and data obtained from various sources, and Fond du Lac County is not liable for its use or misuse.

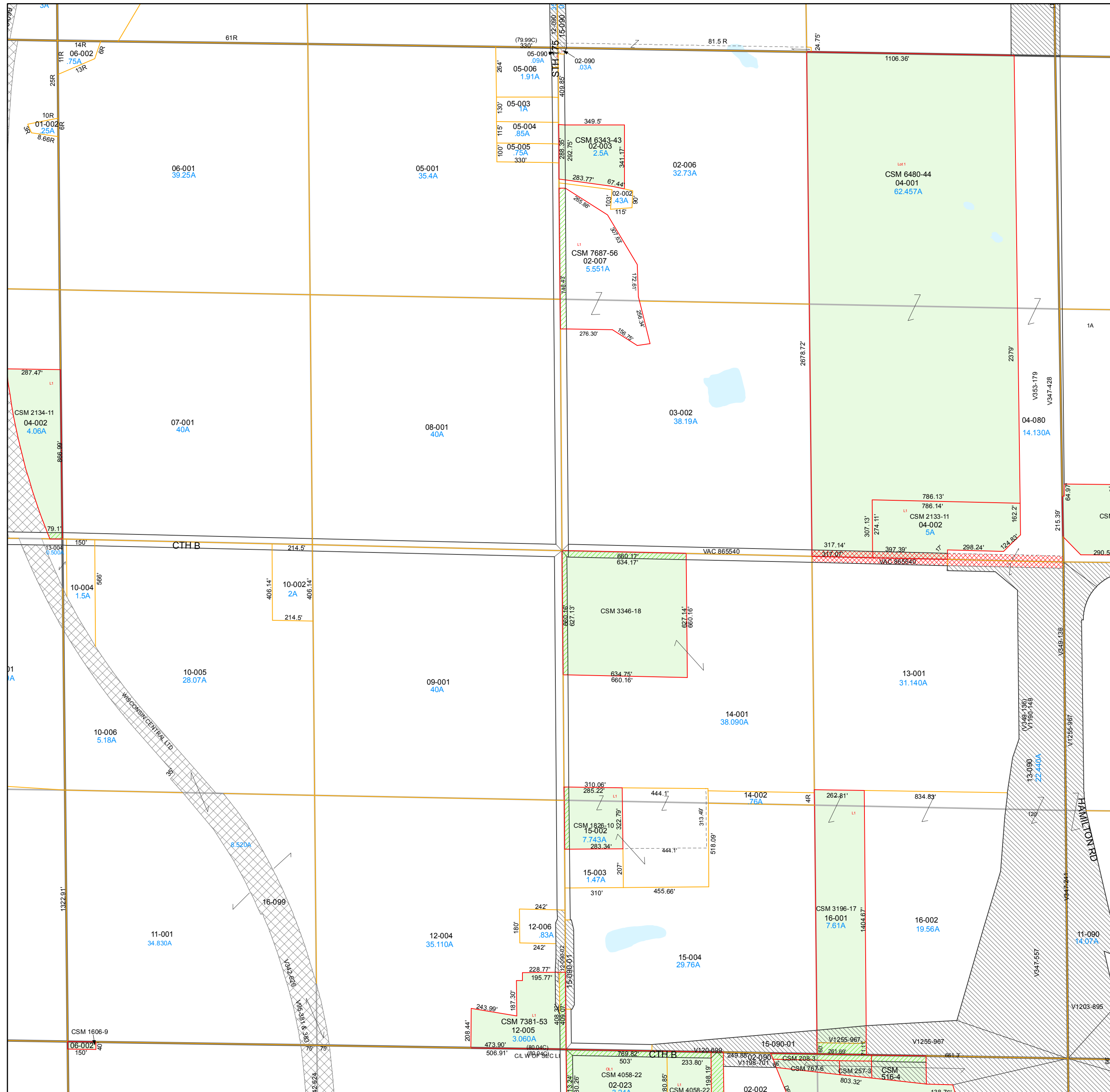
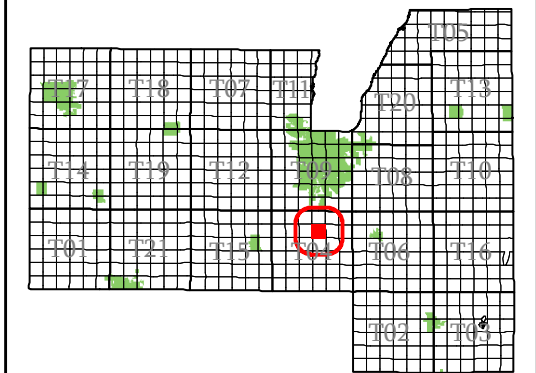
# Town of Byron

## Fond du Lac County, WI

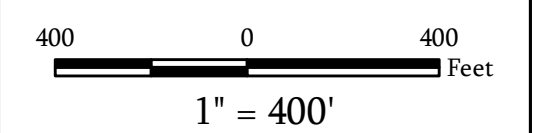
### Section 10 Town 14 Range 17

T04-14-17-10-00-000-00  
Town Code    Town Range Section 1/4-1/4 Section

|    |    |    |    |
|----|----|----|----|
| 06 | 05 | 02 | 01 |
| 07 | 08 | 03 | 04 |
| 10 | 09 | 14 | 13 |
| 11 | 12 | 15 | 16 |



- subdivision plat/CSM
- road row
- road centerline/parcel
- hydro/parcel
- parcel line
- road row (NPF)
- municipal boundary
- section
- quarter & quarter quarter
- easement
- - - lot line (NPF)
- - - hydro line (NPF)
- water meander
- vacation or dedication
- S plat of survey
- dedicated row
- vacated row
- fee simple row
- rail row
- vacated plat
- subdivision
- CSM
- open water



**Map Date:** Feb 05, 2014

**Contact:**  
For more information, please contact:  
Fond du Lac County, Wisconsin  
Land Information Department  
160 S. Macy Street  
Fond du Lac, WI 54935  
Phone (920) 929-3027

This drawing is neither a legally recorded map nor a survey and is not intended to be used as such. The information displayed is a compilation of records, information, and data obtained from various sources, and Fond du Lac County is not liable for its use or misuse.

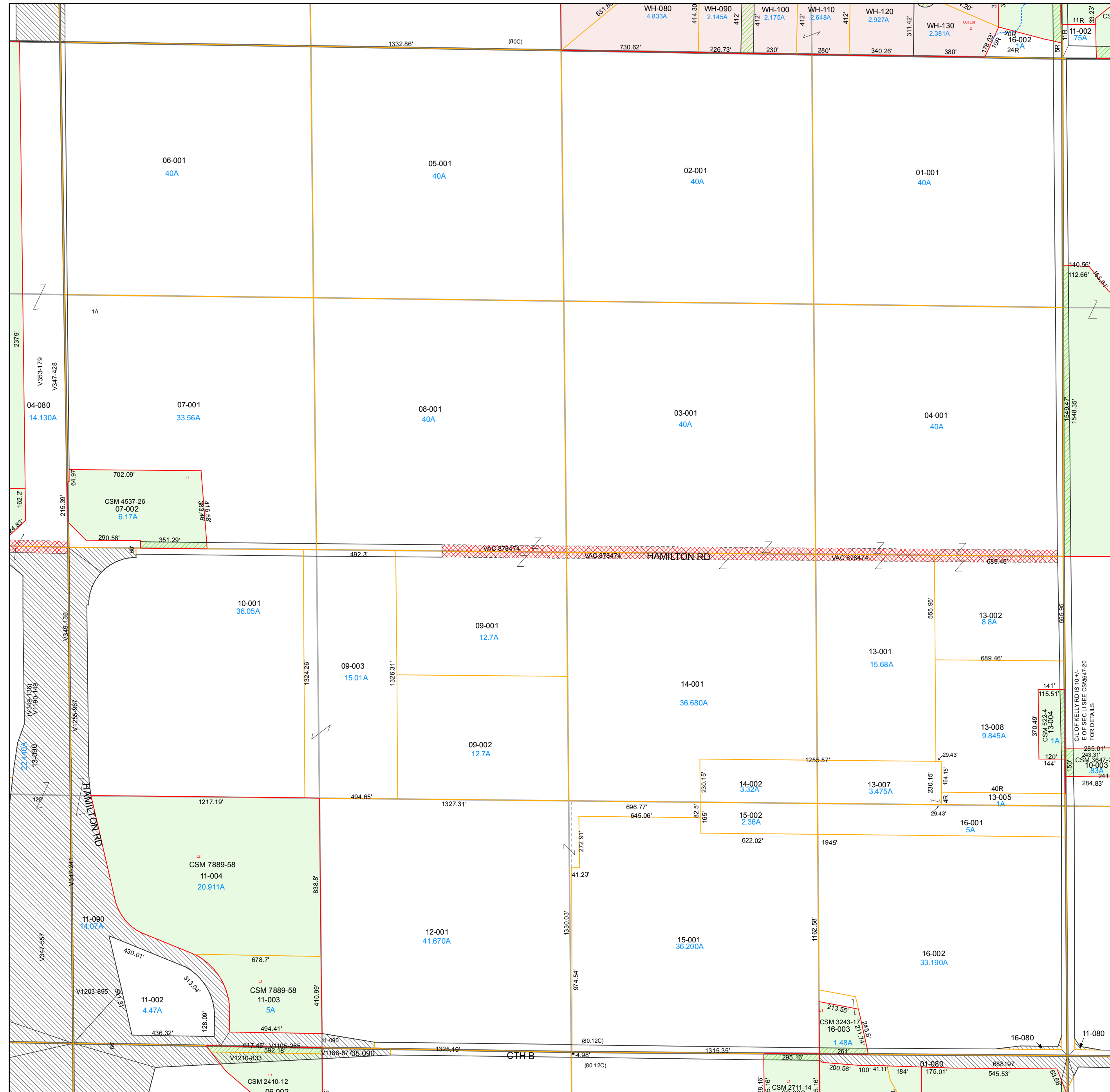
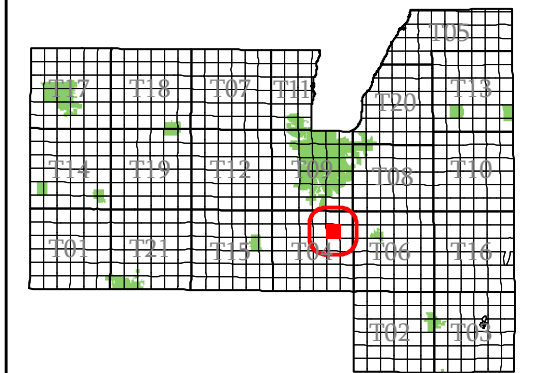
# Town of Byron

# Fond du Lac County, WI

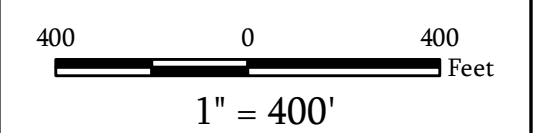
## Section 11 Town 14 Range 17

T04-14-17-11-00-000-00  
Town Code Town Range Section 1/4-1/4 Section

|    |    |    |    |
|----|----|----|----|
| 06 | 05 | 02 | 01 |
| 07 | 08 | 03 | 04 |
| 10 | 09 | 14 | 13 |
| 11 | 12 | 15 | 16 |



- subdivision plat/CSM
- road row
- road centerline/parcel
- hydro/parcel
- parcel line
- road row (NPF)
- municipal boundary
- section
- quarter & quarter quarter
- easement
- - - lot line (NPF)
- hydro line (NPF)
- water meander
- vacation or dedication
- S plat of survey
- dedicated row
- vacated row
- fee simple row
- rail row
- vacated plat
- subdivision
- CSM
- open water



Map Date: Feb 05, 2018

**Contact:**  
For more information, please contact:  
Fond du Lac County, Wisconsin  
Land Information Department  
160 S. Macy Street  
Fond du Lac, WI 54935  
Phone (920) 929-3027

This drawing is neither a legally recorded map nor a survey and is not intended to be used as such. The information displayed is a compilation of records, information, and data obtained from various sources, and Fond du Lac County is not liable for its use or misuse.

# Town of Byron

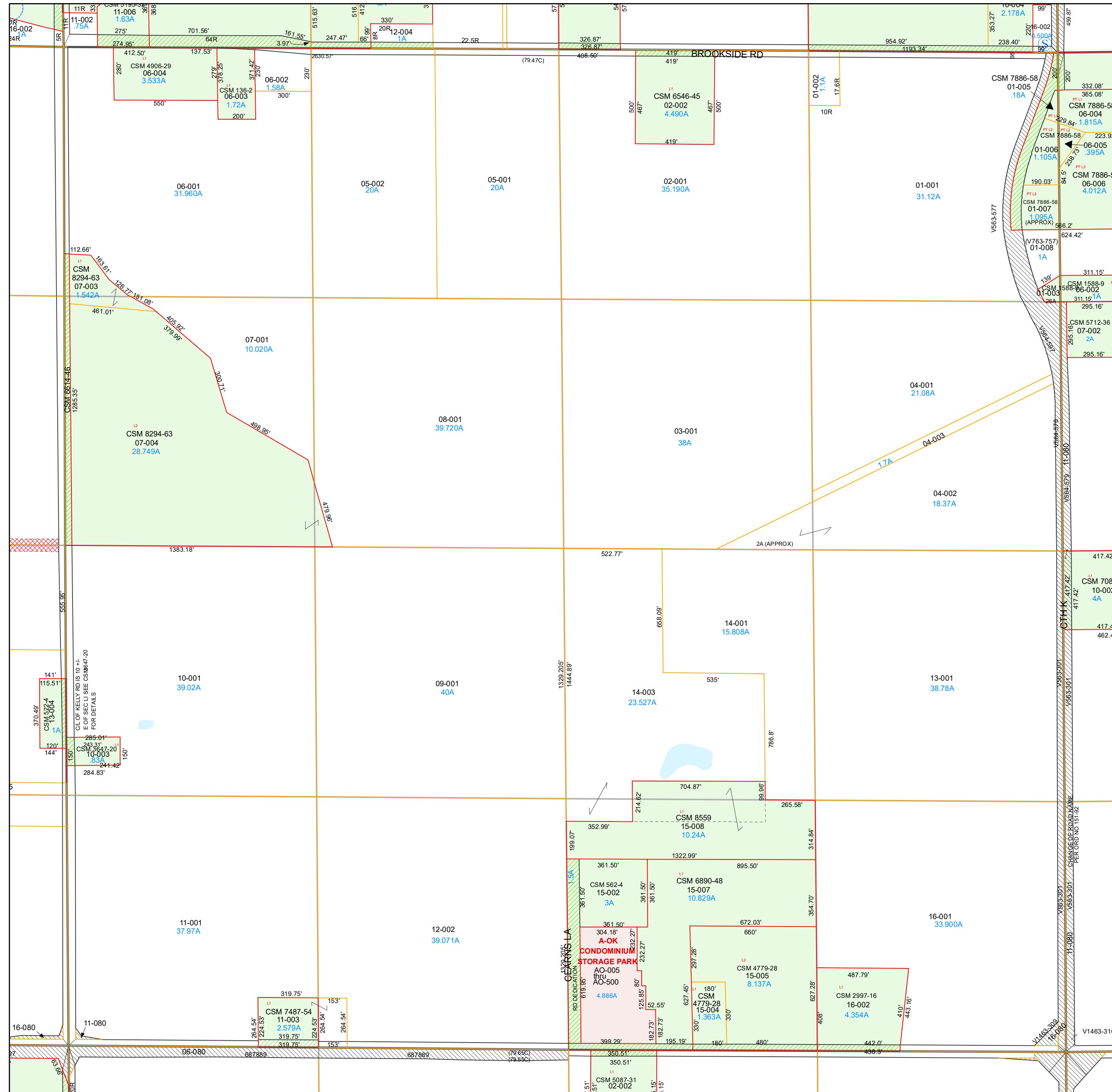
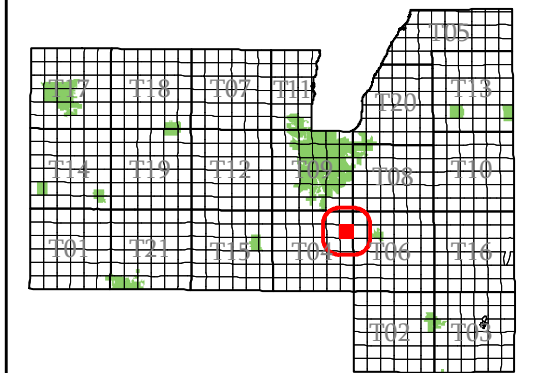
# Fond du Lac County, WI

## Section 12 Town 14 Range 17

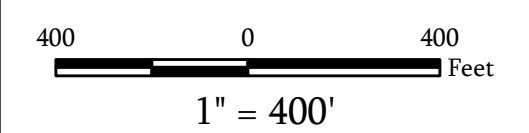
T04-14-17-12-00-000-00  
Town Code    Town Range Section    1/4-1/4 Section

T04-14-17-99-00-000-00  
Subdivision

|    |    |    |    |
|----|----|----|----|
| 06 | 05 | 02 | 01 |
| 07 | 08 | 03 | 04 |
| 10 | 09 | 14 | 13 |
| 11 | 12 | 15 | 16 |



- subdivision plat/CSM
- road row
- road centerline/parcel
- hydro/parcel
- parcel line
- road row (NPF)
- municipal boundary
- section
- quarter & quarter quarter
- easement
- - - lot line (NPF)
- hydro line (NPF)
- water meander
- vacation or dedication
- S plat of survey
- dedicated row
- vacated row
- fee simple row
- rail row
- vacated plat
- subdivision
- CSM
- open water



Map Date: Jan 05, 2024

**Contact:**  
For more information, please contact:  
Fond du Lac County, Wisconsin  
Land Information Department  
160 S. Macy Street  
Fond du Lac, WI 54935  
Phone (920) 929-3027

This drawing is neither a legally recorded map nor a survey and is not intended to be used as such. The information displayed is a compilation of records, information, and data obtained from various sources, and Fond du Lac County is not liable for its use or misuse.

# Town of Byron

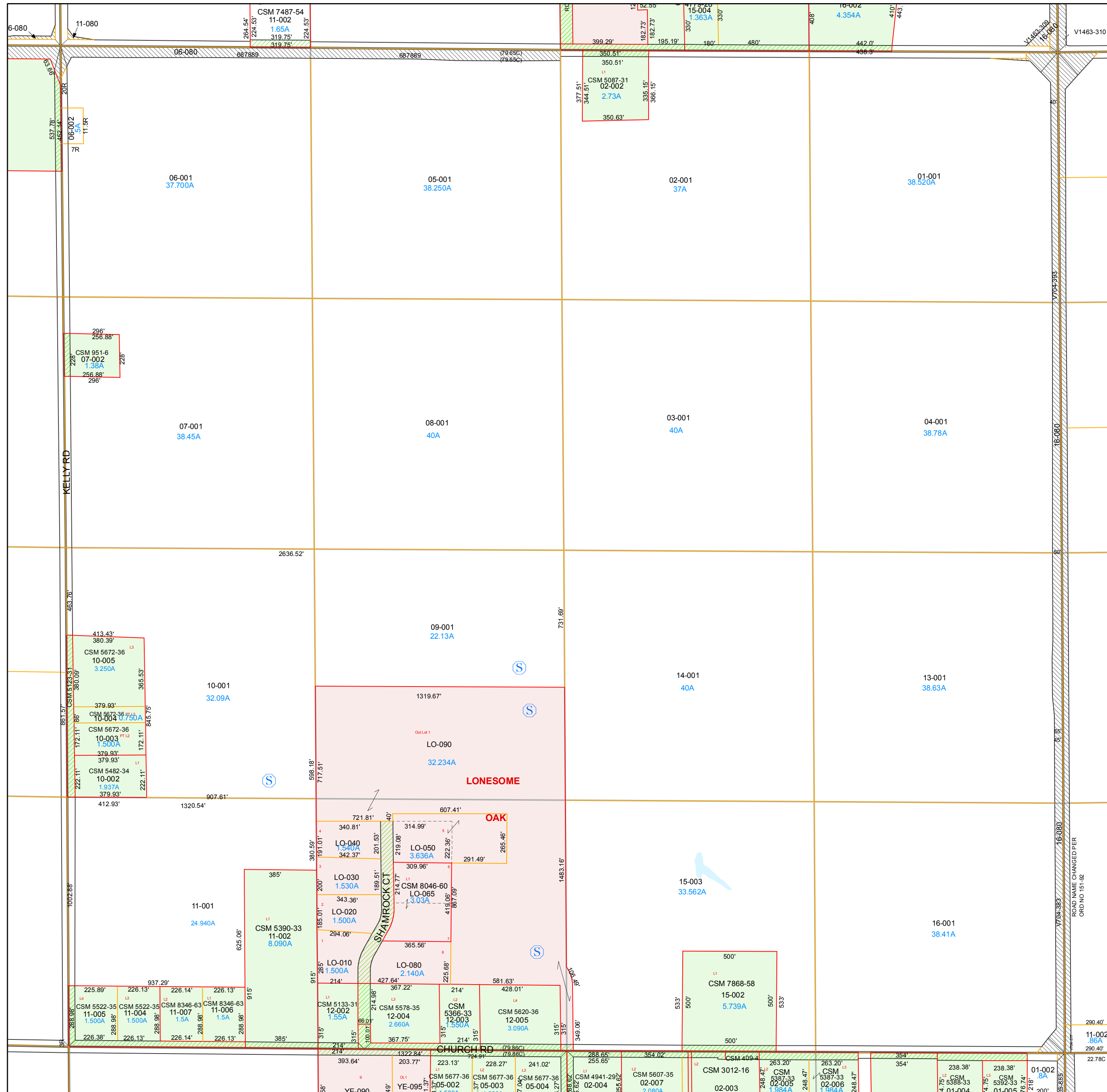
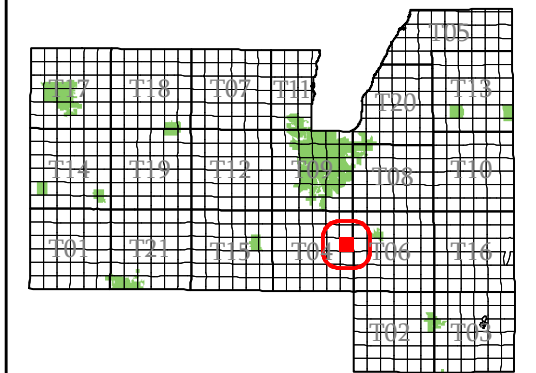
## Fond du Lac County, WI

### Section 13 Town 14 Range 17

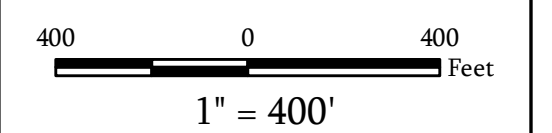
T04-14-17-13-00-000-00  
Town Code Town Range Section 1/4-1/4 Section

T04-14-17-99-00-000-00  
Subdivision

|    |    |    |    |
|----|----|----|----|
| 06 | 05 | 02 | 01 |
| 07 | 08 | 03 | 04 |
| 10 | 09 | 14 | 13 |
| 11 | 12 | 15 | 16 |



- subdivision plat/CSM
- road row
- road centerline/parcel
- hydro/parcel
- parcel line
- road row (NPF)
- municipal boundary
- section
- quarter & quarter quarter
- easement
- - - lot line (NPF)
- hydro line (NPF)
- water meander
- vacation or dedication
- S plat of survey
- dedicated row
- vacated row
- fee simple row
- rail row
- vacated plat
- subdivision
- CSM
- open water



Map Date: Jan 24, 2019

**Contact:**  
For more information, please contact:  
Fond du Lac County, Wisconsin  
Land Information Department  
160 S. Macy Street  
Fond du Lac, WI 54935  
Phone (920) 929-3027

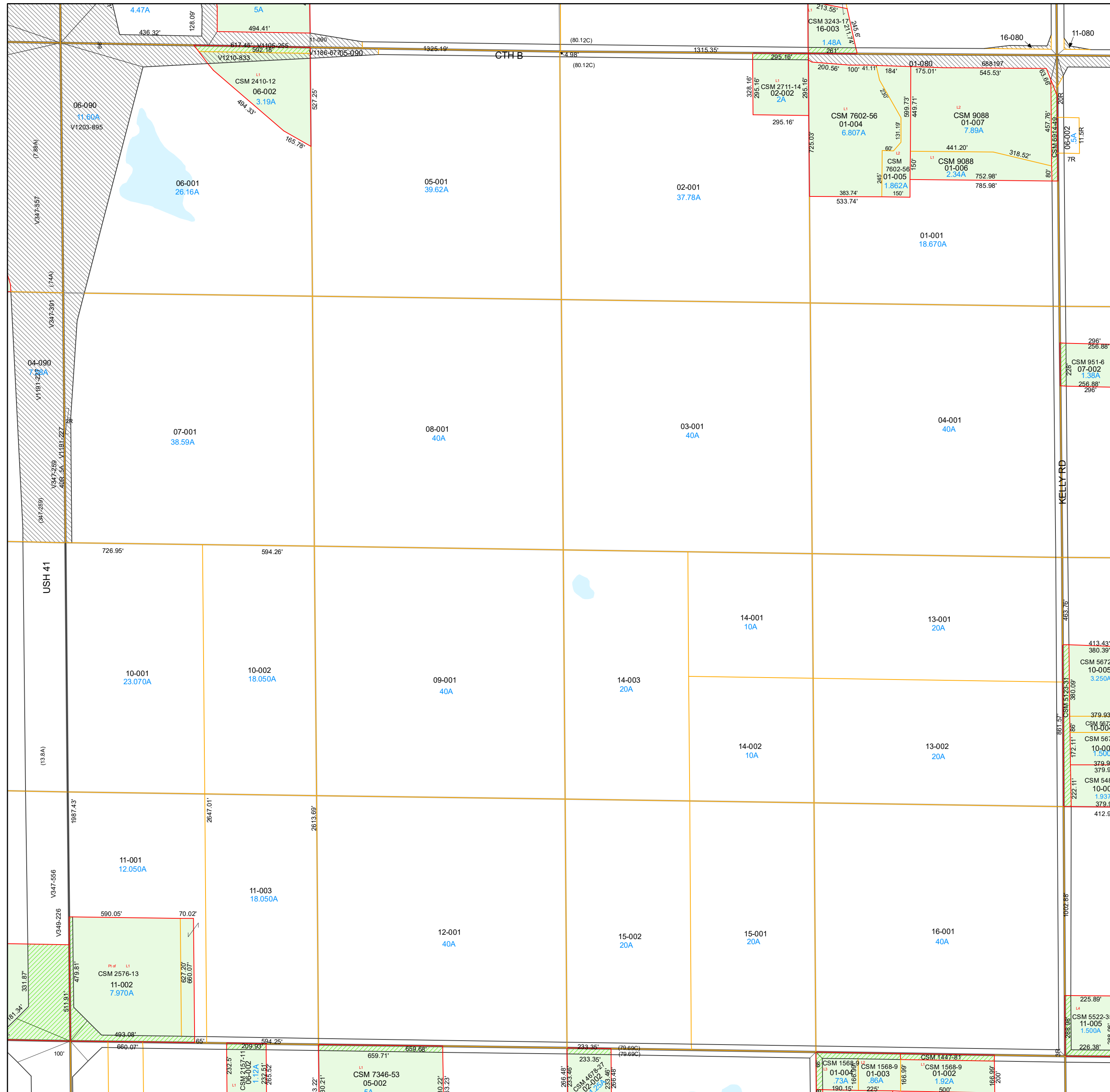
This drawing is neither a legally recorded map nor a survey and is not intended to be used as such. The information displayed is a compilation of records, information, and data obtained from various sources, and Fond du Lac County is not liable for its use or misuse.

# Town of Byron

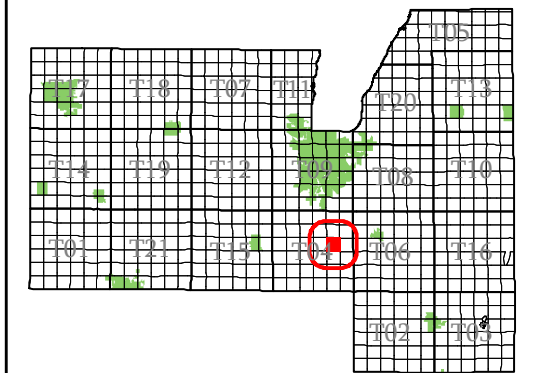
# Fond du Lac County, WI

## Section 14 Town 14 Range 17

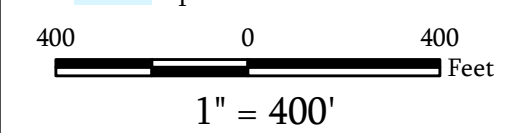
T04-14-17-14-00-000-00  
Town Code    Town Range Section    1/4-1/4 Section



|    |    |    |    |
|----|----|----|----|
| 06 | 05 | 02 | 01 |
| 07 | 08 | 03 | 04 |
| 10 | 09 | 14 | 13 |
| 11 | 12 | 15 | 16 |



- subdivision plat/CSM
- road row
- road centerline/parcel
- hydro/parcel
- parcel line
- road row (NPF)
- municipal boundary
- section
- quarter & quarter quarter
- easement
- - - lot line (NPF)
- hydro line (NPF)
- water meander
- vacation or dedication
- S plat of survey
- dedicated row
- vacated row
- fee simple row
- imp only
- rail row
- vacated plat
- subdivision
- CSM
- open water



**Map Date:** Jan 20, 2025

**Contact:**  
For more information, please contact:  
Fond du Lac County, Wisconsin  
Land Information Department  
160 S. Macy Street  
Fond du Lac, WI 54935  
Phone (920) 929-3027

This drawing is neither a legally recorded map nor a survey and is not intended to be used as such. The information displayed is a compilation of records, information, and data obtained from various sources, and Fond du Lac County is not liable for its use or misuse.

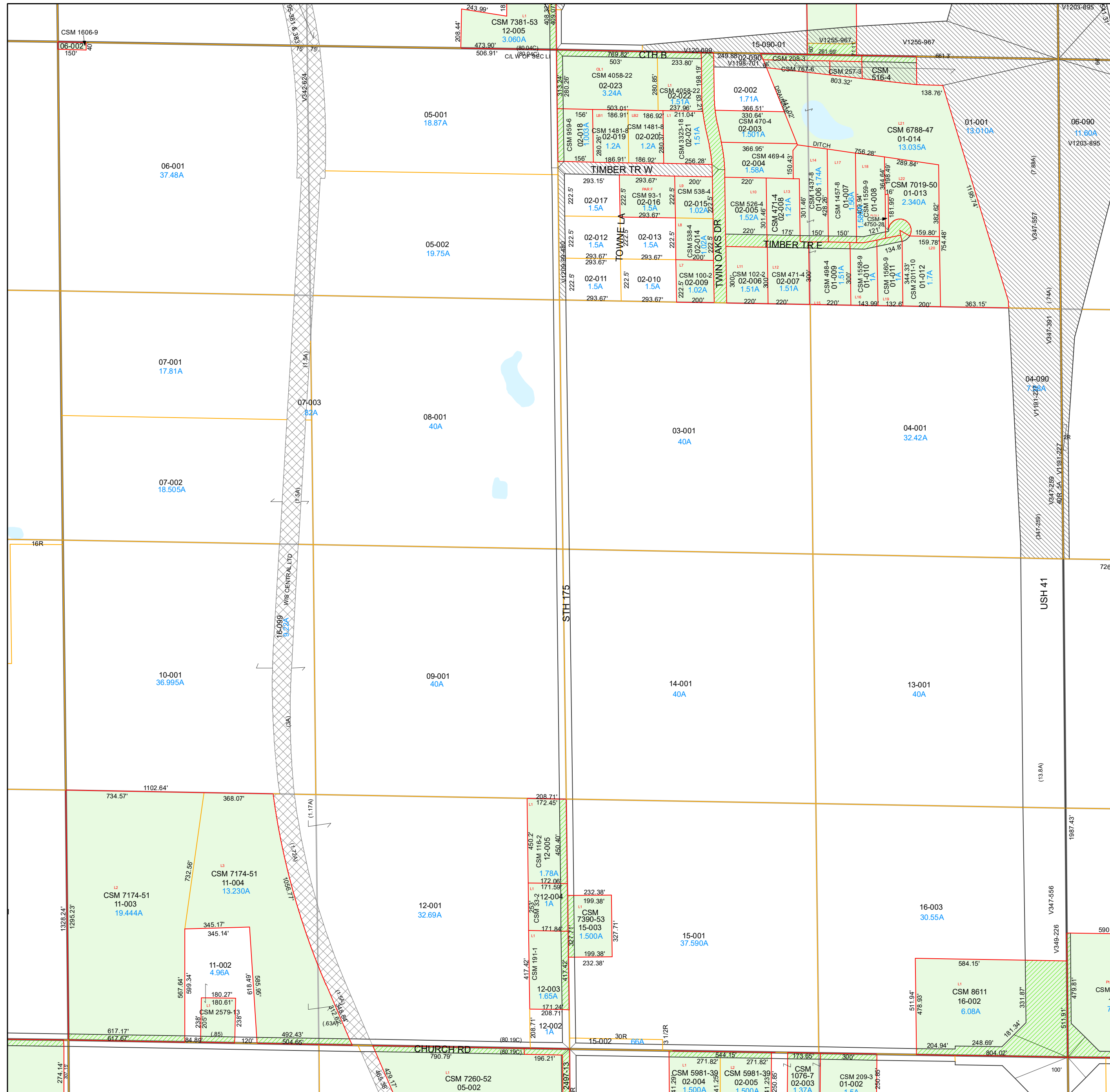
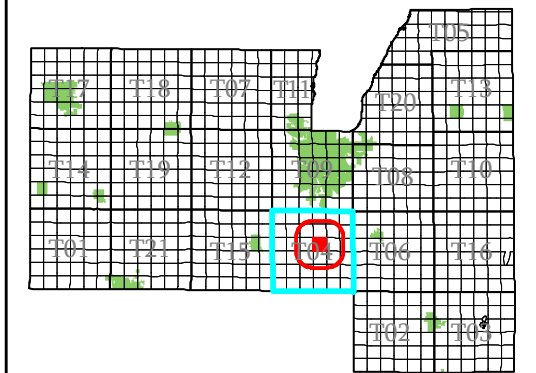
# Town of Byron

# Fond du Lac County, WI

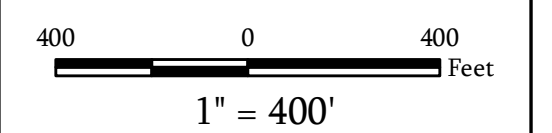
## Section 15 Town 14 Range 17

T04-14-17-15-00-000-00  
Town Code Town Range Section 1/4-1/4 Section

|    |    |    |    |
|----|----|----|----|
| 06 | 05 | 02 | 01 |
| 07 | 08 | 03 | 04 |
| 10 | 09 | 14 | 13 |
| 11 | 12 | 15 | 16 |



- subdivision plat/CSM
- road row
- road centerline/parcel
- hydro/parcel
- parcel line
- road row (NPF)
- municipal boundary
- section
- quarter & quarter quarter
- easement
- - - lot line (NPF)
- hydro line (NPF)
- water meander
- vacation or dedication
- S plat of survey
- dedicated row
- vacated row
- fee simple row
- rail row
- vacated plat
- subdivision
- CSM
- open water



Map Date: Jan 20, 2022

**Contact:**  
For more information, please contact:  
Fond du Lac County, Wisconsin  
Land Information Department  
160 S. Macy Street  
Fond du Lac, WI 54935  
Phone (920) 929-3027

This drawing is neither a legally recorded map nor a survey and is not intended to be used as such. The information displayed is a compilation of records, information, and data obtained from various sources, and Fond du Lac County is not liable for its use or misuse.

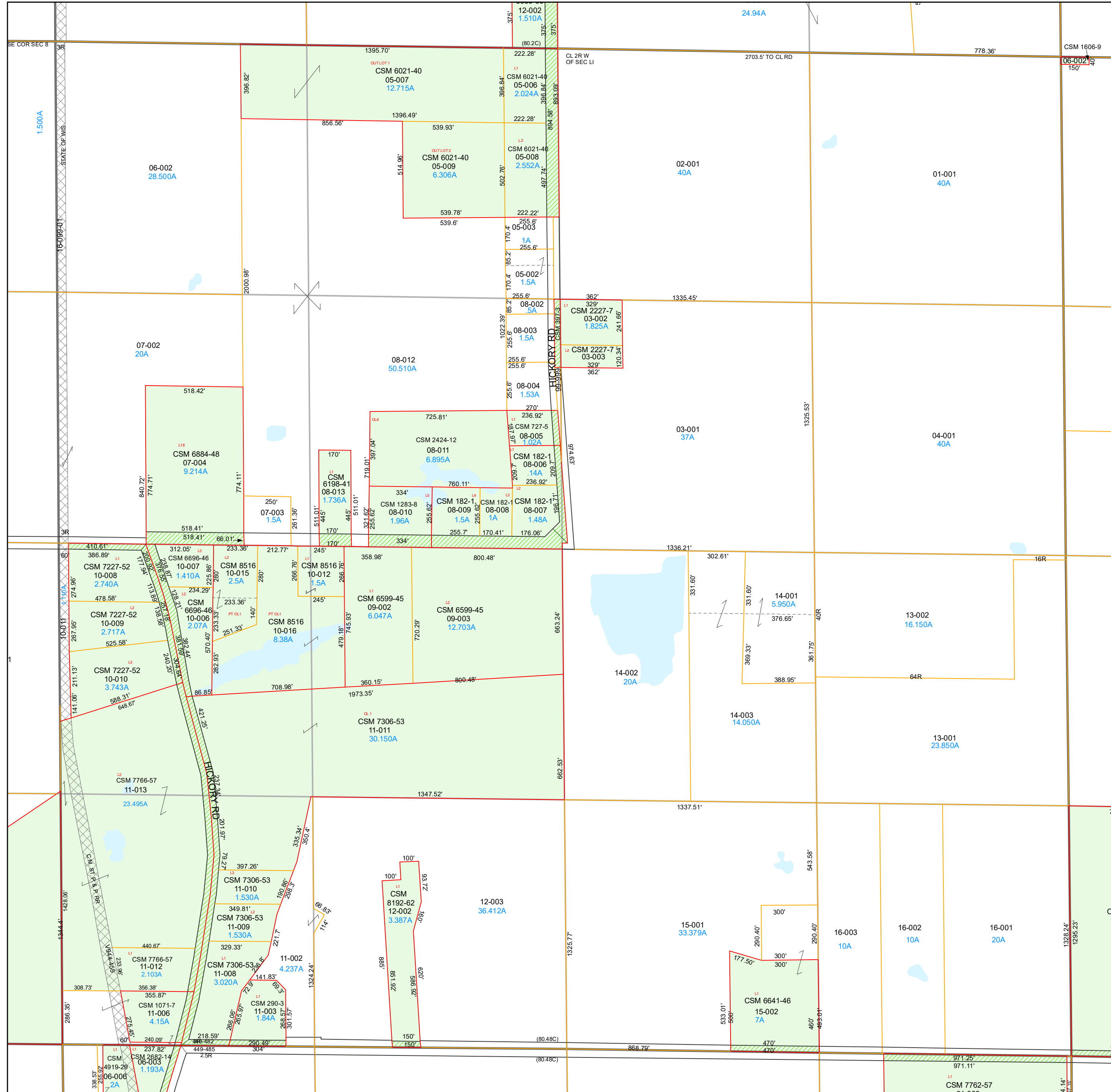
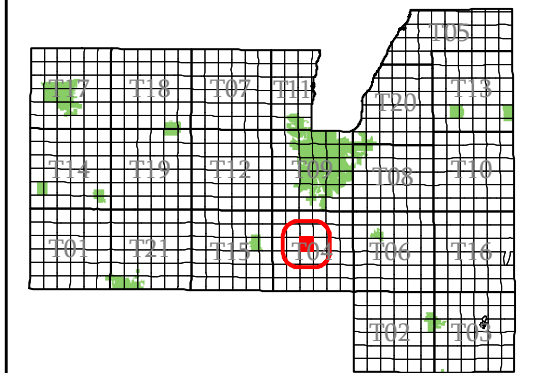
# Town of Byron

# Fond du Lac County, WI

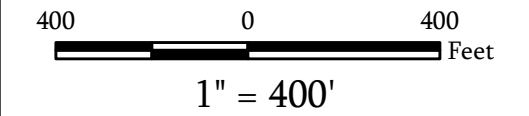
## Section 16 Town 14 Range 17

T04-14-17-16-00-000-00  
Town Code    Town Range Section 1/4-1/4    Section

|    |    |    |    |
|----|----|----|----|
| 06 | 05 | 02 | 01 |
| 07 | 08 | 03 | 04 |
| 10 | 09 | 14 | 13 |
| 11 | 12 | 15 | 16 |



- subdivision plat/CSM
- road row
- road centerline/parcel
- hydro/parcel
- parcel line
- road row (NPF)
- municipal boundary
- section
- quarter & quarter quarter
- easement
- - - lot line (NPF)
- hydro line (NPF)
- water meander
- vacation or dedication
- S plat of survey
- dedicated row
- vacated row
- fee simple row
- imp only
- rail row
- vacated plat
- subdivision
- CSM
- open water



Map Date: Jan 20, 2025

**Contact:**  
For more information, please contact:  
Fond du Lac County, Wisconsin  
Land Information Department  
160 S. Macy Street  
Fond du Lac, WI 54935  
Phone (920) 929-3027

This drawing is neither a legally recorded map nor a survey and is not intended to be used as such. The information displayed is a compilation of records, information, and data obtained from various sources, and Fond du Lac County is not liable for its use or misuse.

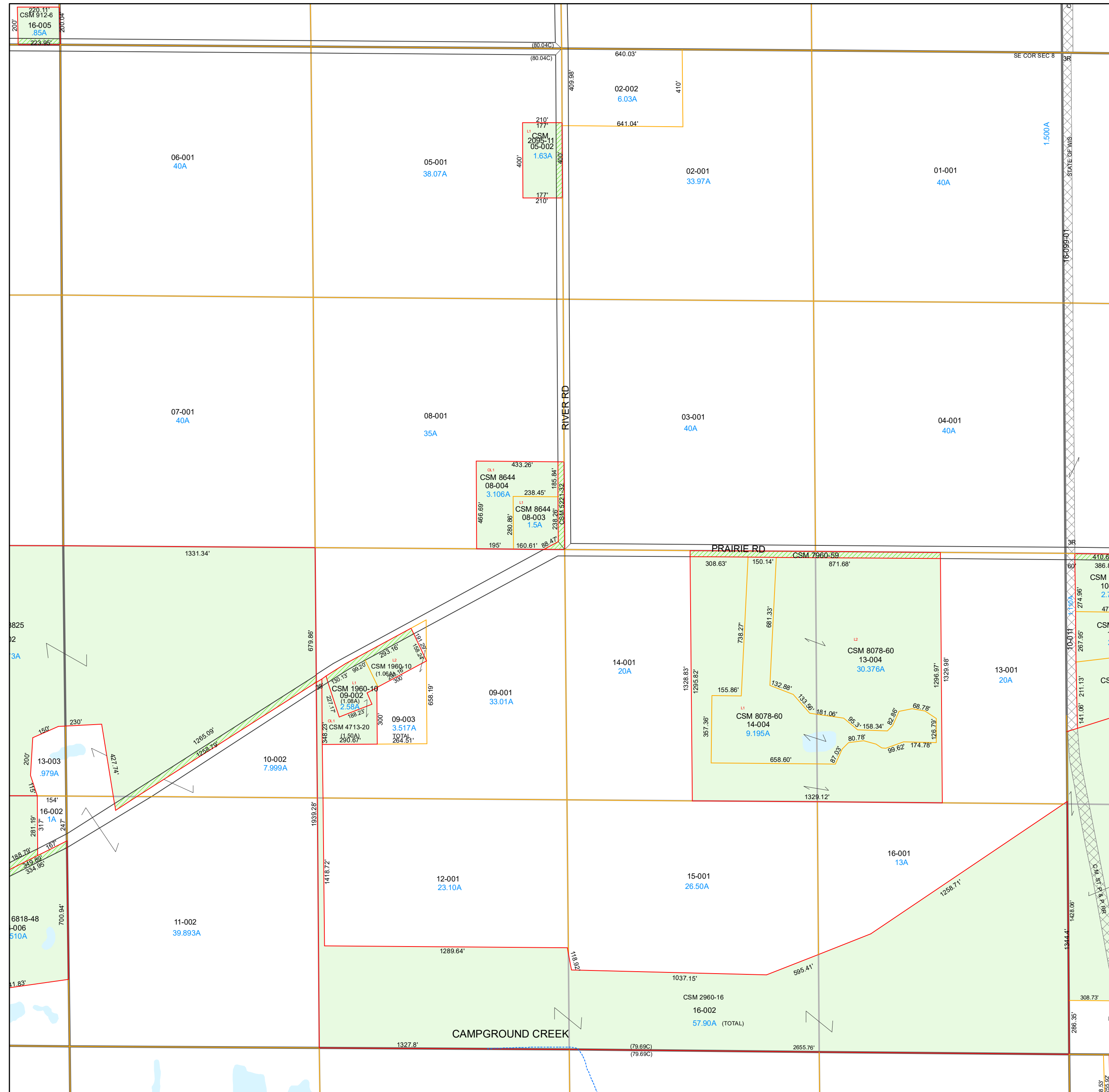
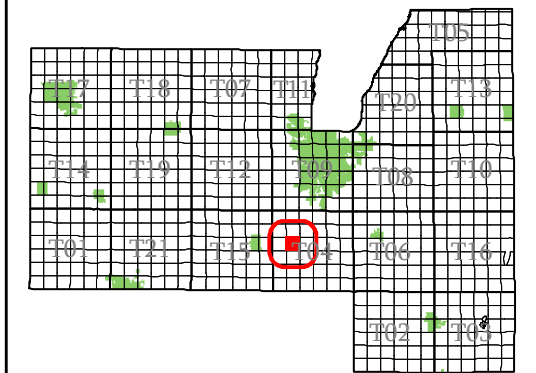
# Town of Byron

# Fond du Lac County, WI

## Section 17 Town 14 Range 17

T04-14-17-17-00-000-00  
Town Code Town Range Section 1/4-1/4 Section

|    |    |    |    |
|----|----|----|----|
| 06 | 05 | 02 | 01 |
| 07 | 08 | 03 | 04 |
| 10 | 09 | 14 | 13 |
| 11 | 12 | 15 | 16 |



[Back to Town Main Page](#)

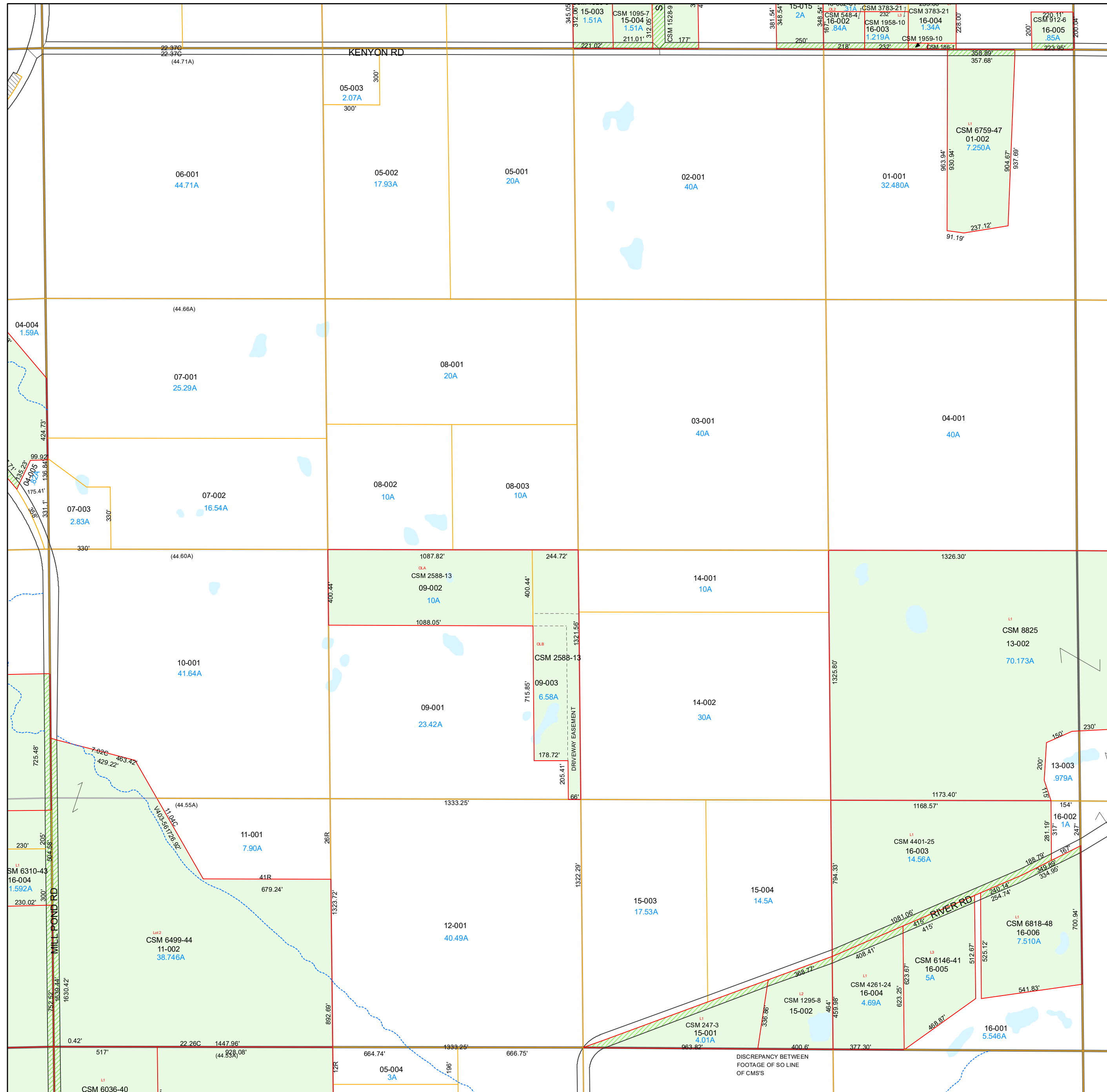
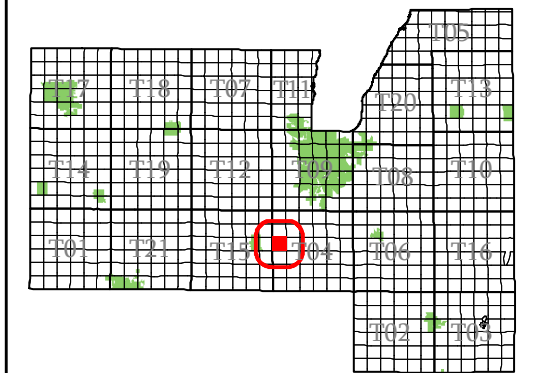
# Town of Byron

Fond du Lac  
County, WI

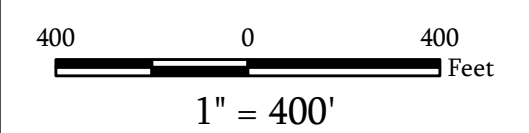
Section 18  
Town 14  
Range 17

T04-14-17-18-00-000-00  
Town Code Town Range Section 1/4-1/4 Section

|    |    |    |    |
|----|----|----|----|
| 06 | 05 | 02 | 01 |
| 07 | 08 | 03 | 04 |
| 10 | 09 | 14 | 13 |
| 11 | 12 | 15 | 16 |



- subdivision plat/CSM
- road row
- road centerline/parcel
- hydro/parcel
- parcel line
- road row (NPF)
- municipal boundary
- section
- quarter & quarter quarter
- easement
- - - lot line (NPF)
- hydro line (NPF)
- water meander
- vacation or dedication
- S plat of survey
- dedicated row
- vacated row
- fee simple row
- rail row
- vacated plat
- subdivision
- CSM
- open water



Map Date: Jan 10, 2023

**Contact:**  
For more information, please contact:  
Fond du Lac County, Wisconsin  
Land Information Department  
160 S. Macy Street  
Fond du Lac, WI 54935  
Phone (920) 929-3027

This drawing is neither a legally recorded map nor a survey and is not intended to be used as such. The information displayed is a compilation of records, information, and data obtained from various sources, and Fond du Lac County is not liable for its use or misuse.

[Back to Town Main Page](#)

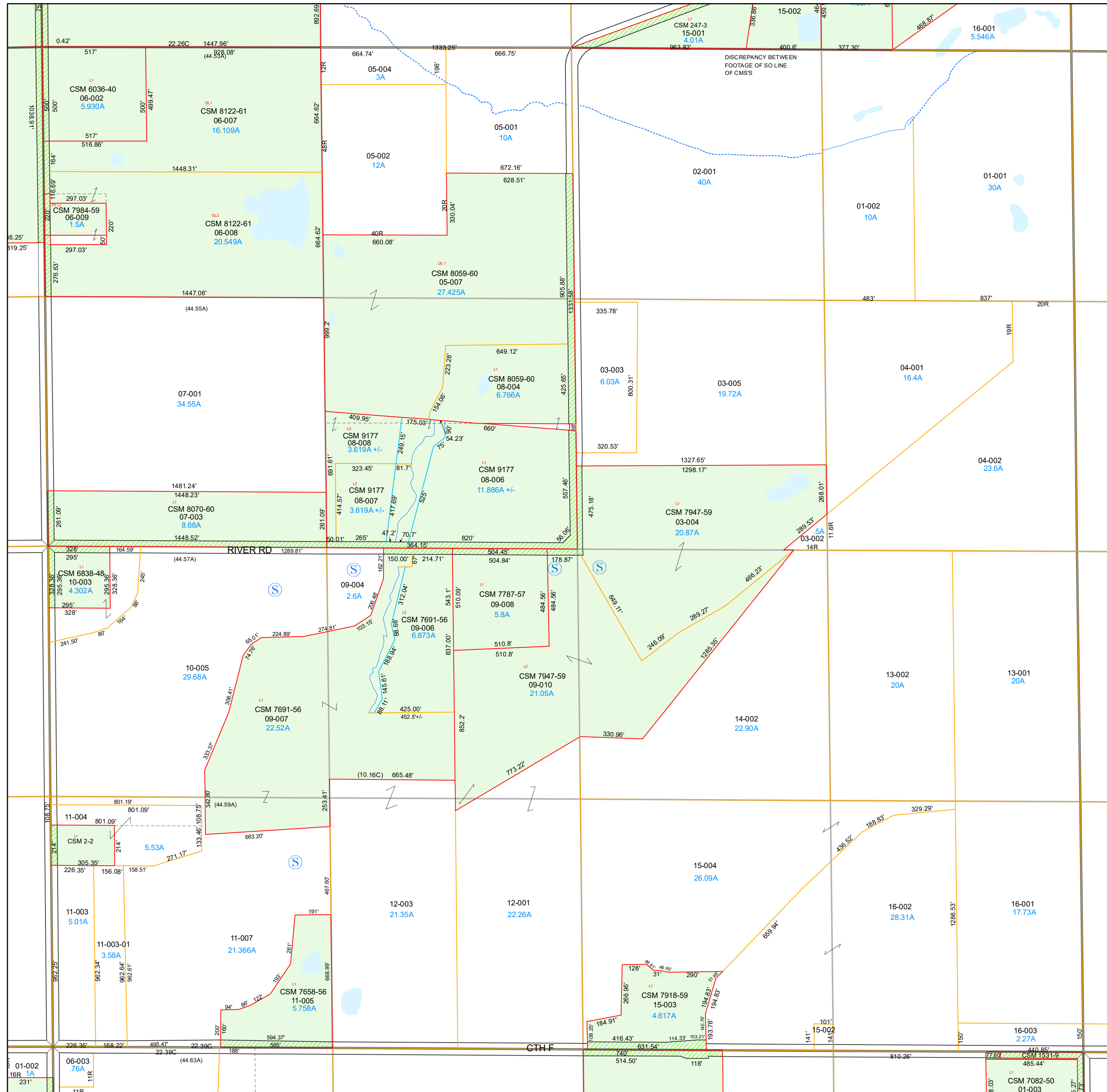
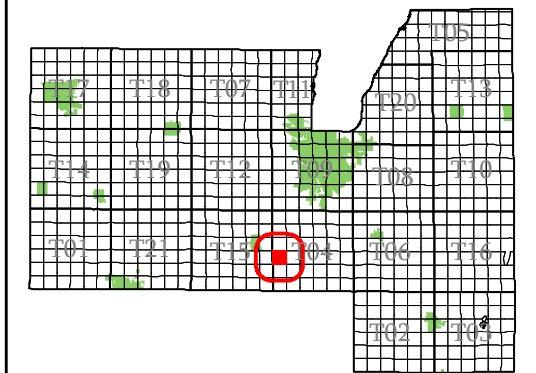
# Town of Byron

## Fond du Lac County, WI

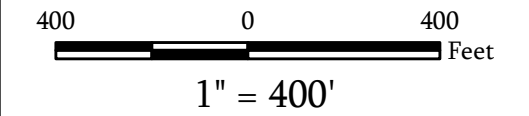
### Section 19 Town 14 Range 17

T04-14-17-19-00-000-00  
Town Code    Town Range Section  $\frac{1}{4}$ - $\frac{1}{4}$  Section

|    |    |    |    |
|----|----|----|----|
| 06 | 05 | 02 | 01 |
| 07 | 08 | 03 | 04 |
| 10 | 09 | 14 | 13 |
| 11 | 12 | 15 | 16 |



- subdivision plat/CSM
- road row
- road centerline/parcel
- hydro/parcel
- parcel line
- road row (NPF)
- municipal boundary
- section
- quarter & quarter quarter
- easement
- - - lot line (NPF)
- hydro line (NPF)
- water meander
- vacation or dedication
- S plat of survey
- dedicated row
- vacated row
- fee simple row
- imp only
- rail row
- vacated plat
- subdivision
- CSM
- open water



**Map Date:** Jan 15, 2026

**Contact:**  
For more information, please contact:  
Fond du Lac County, Wisconsin  
Land Information Department  
160 S. Macy Street  
Fond du Lac, WI 54935  
Phone (920) 929-3027

This drawing is neither a legally recorded map nor a survey and is not intended to be used as such. The information displayed is a compilation of records, information, and data obtained from various sources, and Fond du Lac County is not liable for its use or misuse.

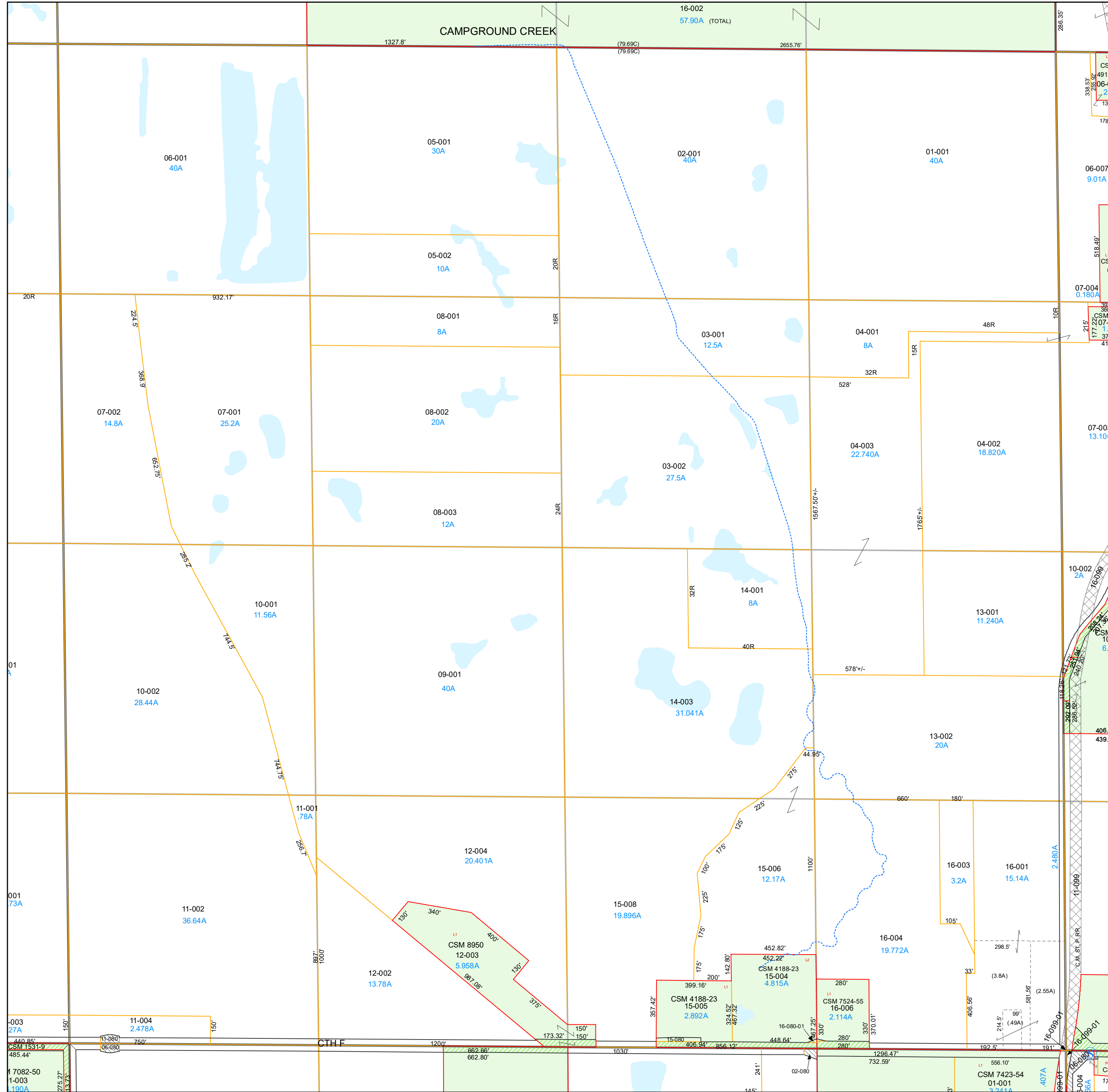
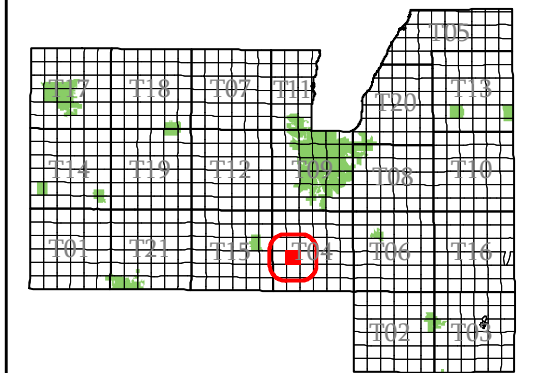
# Town of Byron

# Fond du Lac County, WI

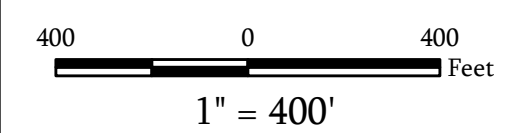
## Section 20 Town 14 Range 17

T04-14-17-20-00-000-00  
Town Code    Town Range Section 1/4-1/4 Section

|    |    |    |    |
|----|----|----|----|
| 06 | 05 | 02 | 01 |
| 07 | 08 | 03 | 04 |
| 10 | 09 | 14 | 13 |
| 11 | 12 | 15 | 16 |



- subdivision plat/CSM
- road row
- road centerline/parcel
- hydro/parcel
- parcel line
- road row (NPF)
- municipal boundary
- section
- quarter & quarter quarter
- easement
- - - lot line (NPF)
- hydro line (NPF)
- water meander
- vacation or dedication
- S plat of survey
- dedicated row
- vacated row
- fee simple row
- rail row
- vacated plat
- subdivision
- CSM
- open water



**Map Date:** Jan 05, 2024

**Contact:**  
For more information, please contact:  
Fond du Lac County, Wisconsin  
Land Information Department  
160 S. Macy Street  
Fond du Lac, WI 54935  
Phone (920) 929-3027

This drawing is neither a legally recorded map nor a survey and is not intended to be used as such. The information displayed is a compilation of records, information, and data obtained from various sources, and Fond du Lac County is not liable for its use or misuse.

[Back to Town Main Page](#)

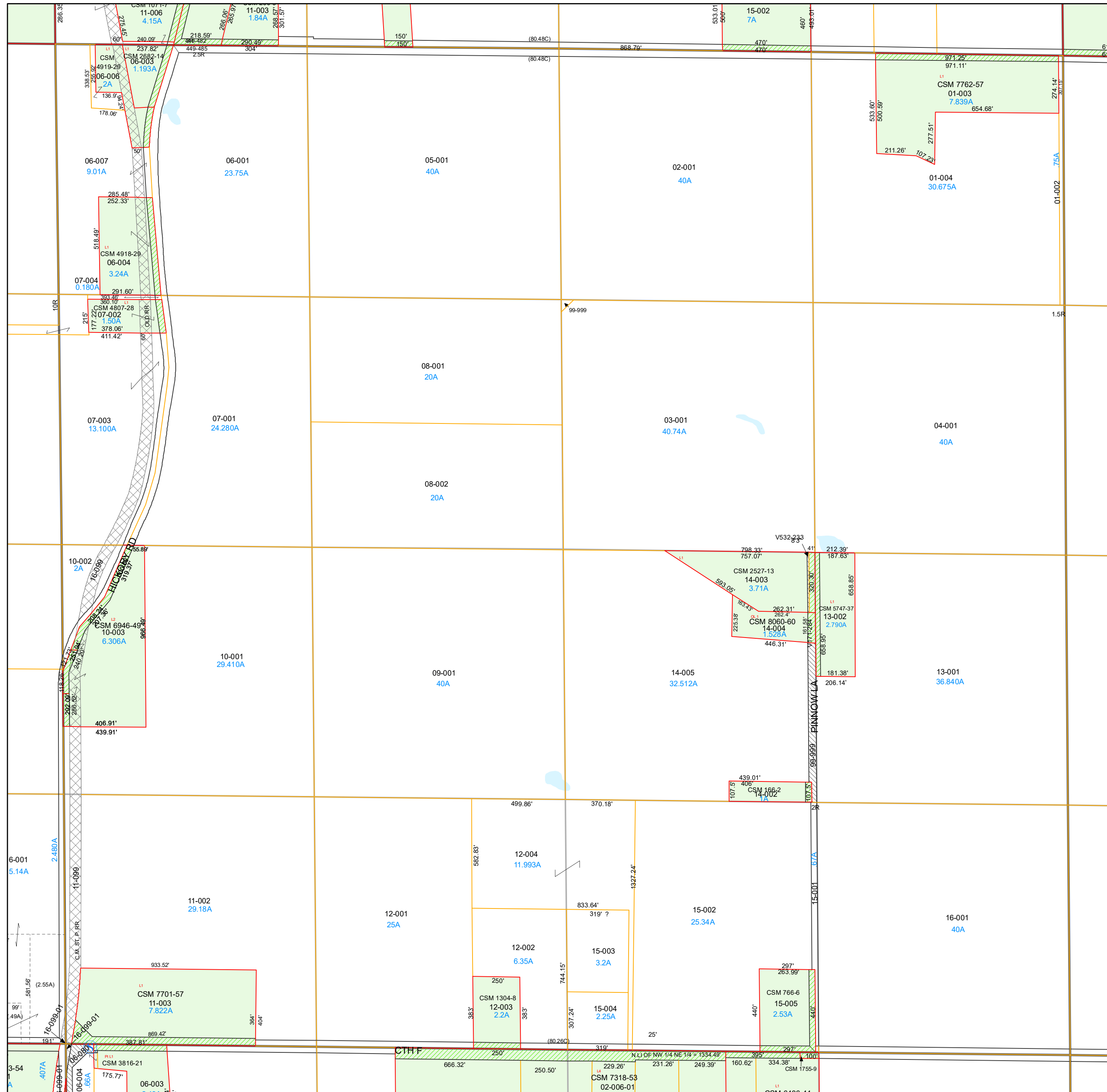
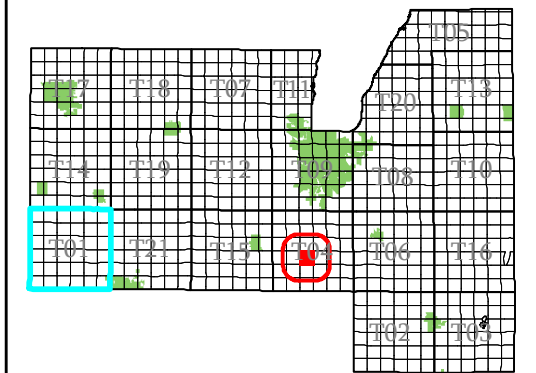
# Town of Byron

Fond du Lac  
County, WI

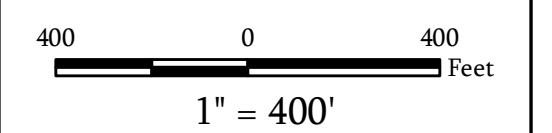
Section 21  
Town 14  
Range 17

T04-14-17-21-00-000-00  
Town Code Town Range Section 1/4-1/4 Section

|    |    |    |    |
|----|----|----|----|
| 06 | 05 | 02 | 01 |
| 07 | 08 | 03 | 04 |
| 10 | 09 | 14 | 13 |
| 11 | 12 | 15 | 16 |



- subdivision plat/CSM
- road row
- road centerline/parcel
- hydro/parcel
- parcel line
- road row (NPF)
- municipal boundary
- section
- quarter & quarter quarter
- easement
- - - lot line (NPF)
- - - hydro line (NPF)
- water meander
- vacation or dedication
- S plat of survey
- dedicated row
- vacated row
- fee simple row
- rail row
- vacated plat
- subdivision
- CSM
- open water



Map Date: Jan 21, 2021

**Contact:**  
For more information, please contact:  
Fond du Lac County, Wisconsin  
Land Information Department  
160 S. Macy Street  
Fond du Lac, WI 54935  
Phone (920) 929-3027

This drawing is neither a legally recorded map nor a survey and is not intended to be used as such. The information displayed is a compilation of records, information, and data obtained from various sources, and Fond du Lac County is not liable for its use or misuse.

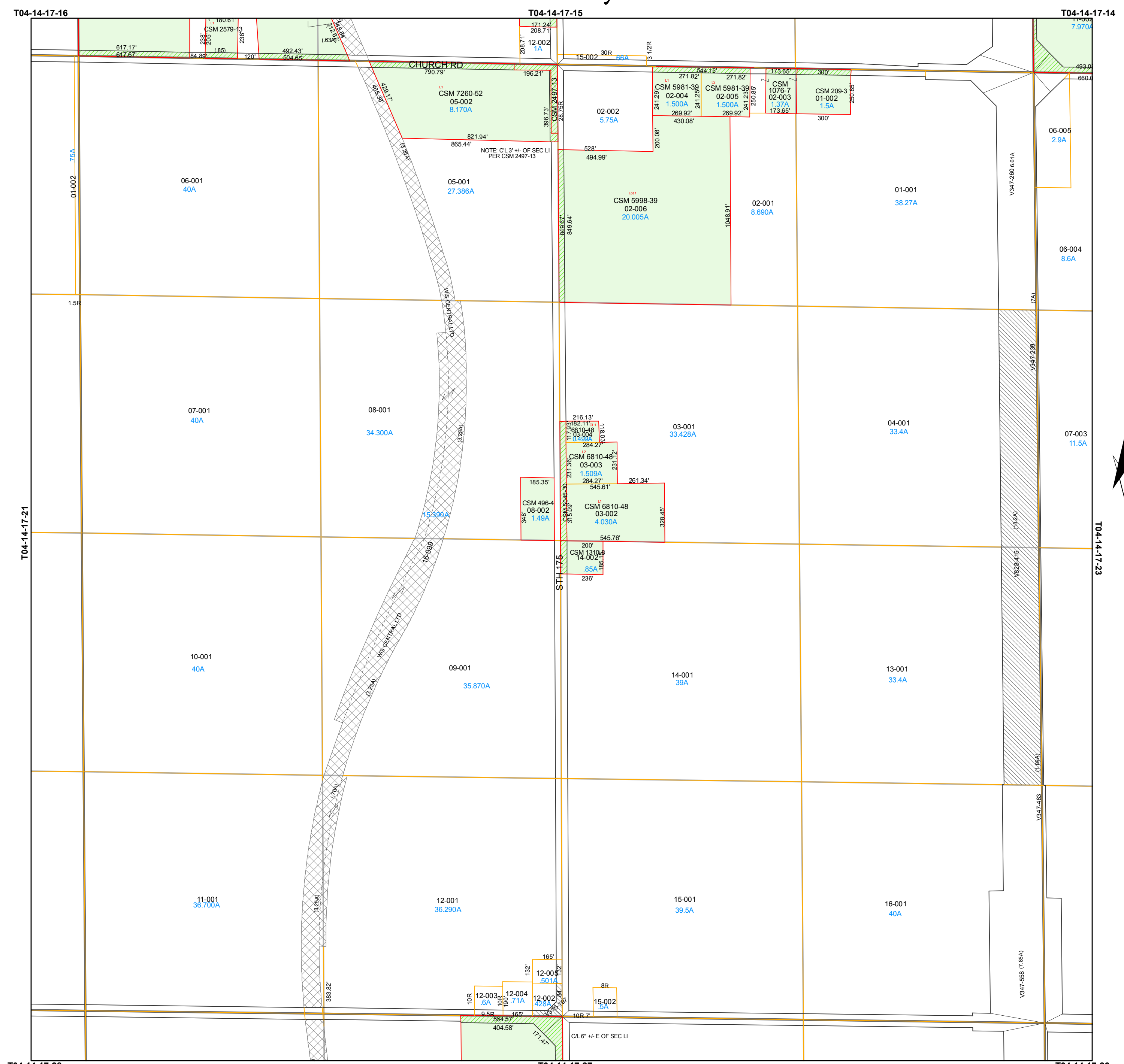
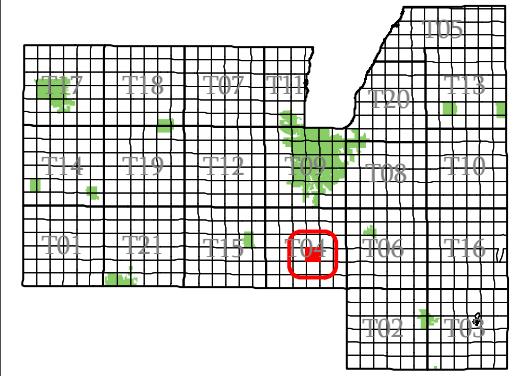
# Town of Byron

# Fond du Lac County, WI

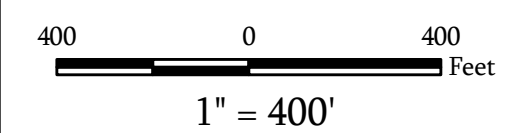
## Section 22 Town 14 Range 17

T04-14-17-22-00-000-00  
Town Code Town Range Section 1/4-1/4 Section

|    |    |    |    |
|----|----|----|----|
| 06 | 05 | 02 | 01 |
| 07 | 08 | 03 | 04 |
| 10 | 09 | 14 | 13 |
| 11 | 12 | 15 | 16 |



- subdivision plat/CSM
- road row
- road centerline/parcel
- hydro/parcel
- parcel line
- road row (NPF)
- municipal boundary
- section
- quarter & quarter quarter
- easement
- - - lot line (NPF)
- hydro line (NPF)
- water meander
- vacation or dedication
- S plat of survey
- dedicated row
- vacated row
- fee simple row
- rail row
- vacated plat
- subdivision
- CSM
- open water



**Map Date:** Feb 09, 2011

**Contact:**  
For more information, please contact:  
Fond du Lac County, Wisconsin  
Land Information Department  
160 S. Macy Street  
Fond du Lac, WI 54935  
Phone (920) 929-3027

This drawing is neither a legally recorded map nor a survey and is not intended to be used as such. The information displayed is a compilation of records, information, and data obtained from various sources, and Fond du Lac County is not liable for its use or misuse.



# Town of Byron

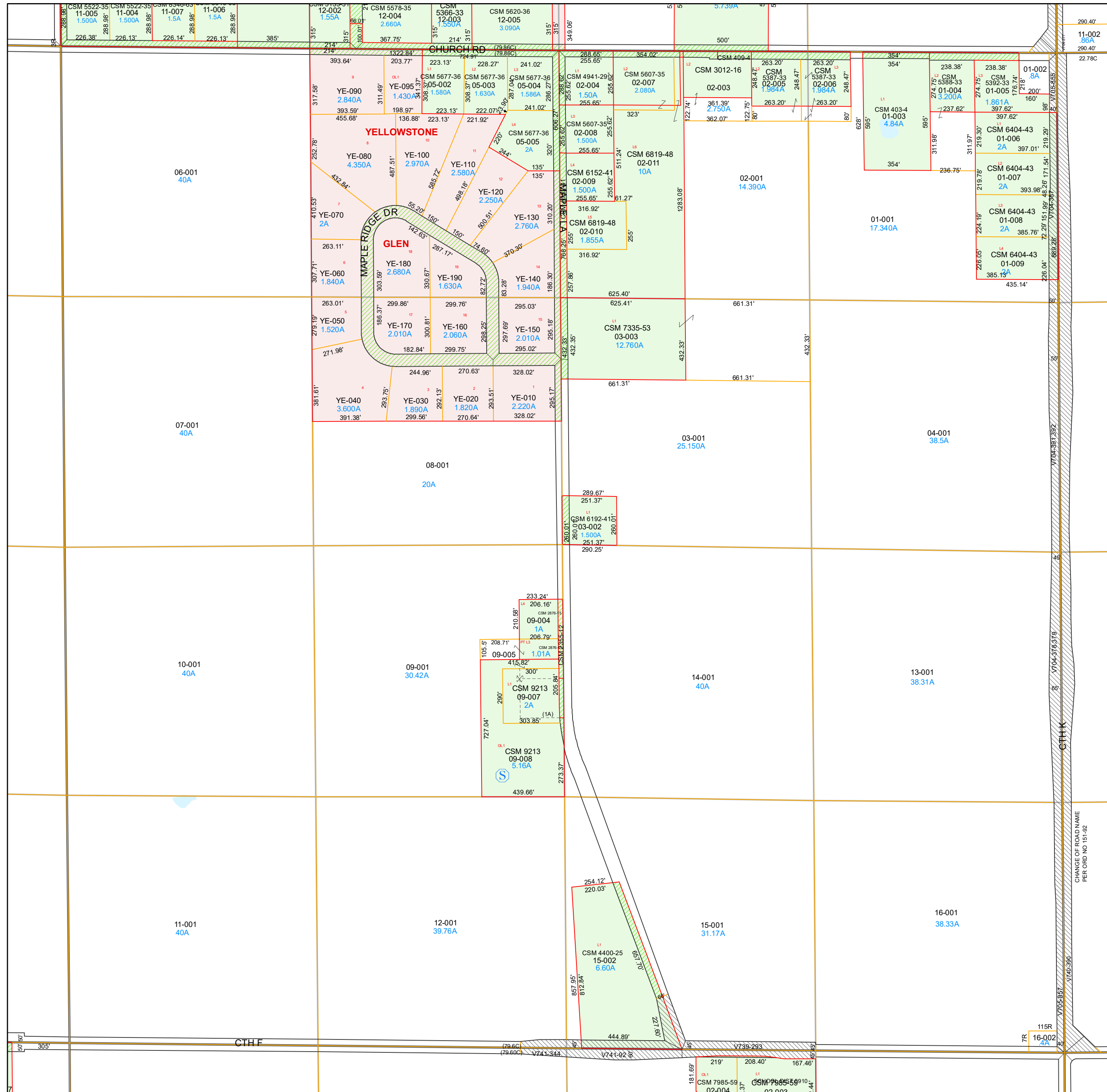
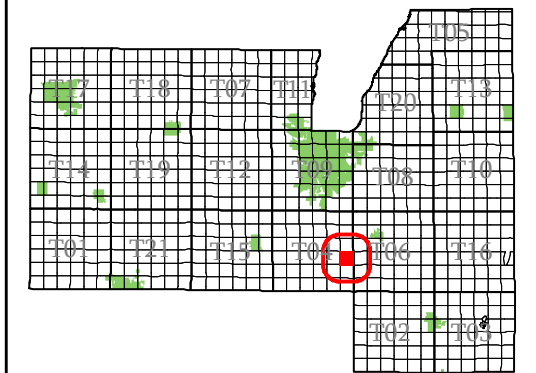
# Fond du Lac County, WI

## Section 24 Town 14 Range 17

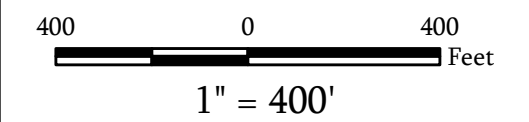
T04-14-17-24-00-000-00  
Town Code Town Range Section 1/4-1/4 Section

T04-14-17-99-00-000-00  
Subdivision

|    |    |    |    |
|----|----|----|----|
| 06 | 05 | 02 | 01 |
| 07 | 08 | 03 | 04 |
| 10 | 09 | 14 | 13 |
| 11 | 12 | 15 | 16 |



- subdivision plat/CSM
- road row
- road centerline/parcel
- hydro/parcel
- parcel line
- road row (NPF)
- municipal boundary
- section
- quarter & quarter quarter
- easement
- - - lot line (NPF)
- hydro line (NPF)
- water meander
- vacation or dedication
- S plat of survey
- dedicated row
- vacated row
- fee simple row
- imp only
- rail row
- vacated plat
- subdivision
- CSM
- open water



Map Date: Jan 15, 2026

**Contact:**  
For more information, please contact:  
Fond du Lac County, Wisconsin  
Land Information Department  
160 S. Macy Street  
Fond du Lac, WI 54935  
Phone (920) 929-3027

This drawing is neither a legally recorded map nor a survey and is not intended to be used as such. The information displayed is a compilation of records, information, and data obtained from various sources, and Fond du Lac County is not liable for its use or misuse.

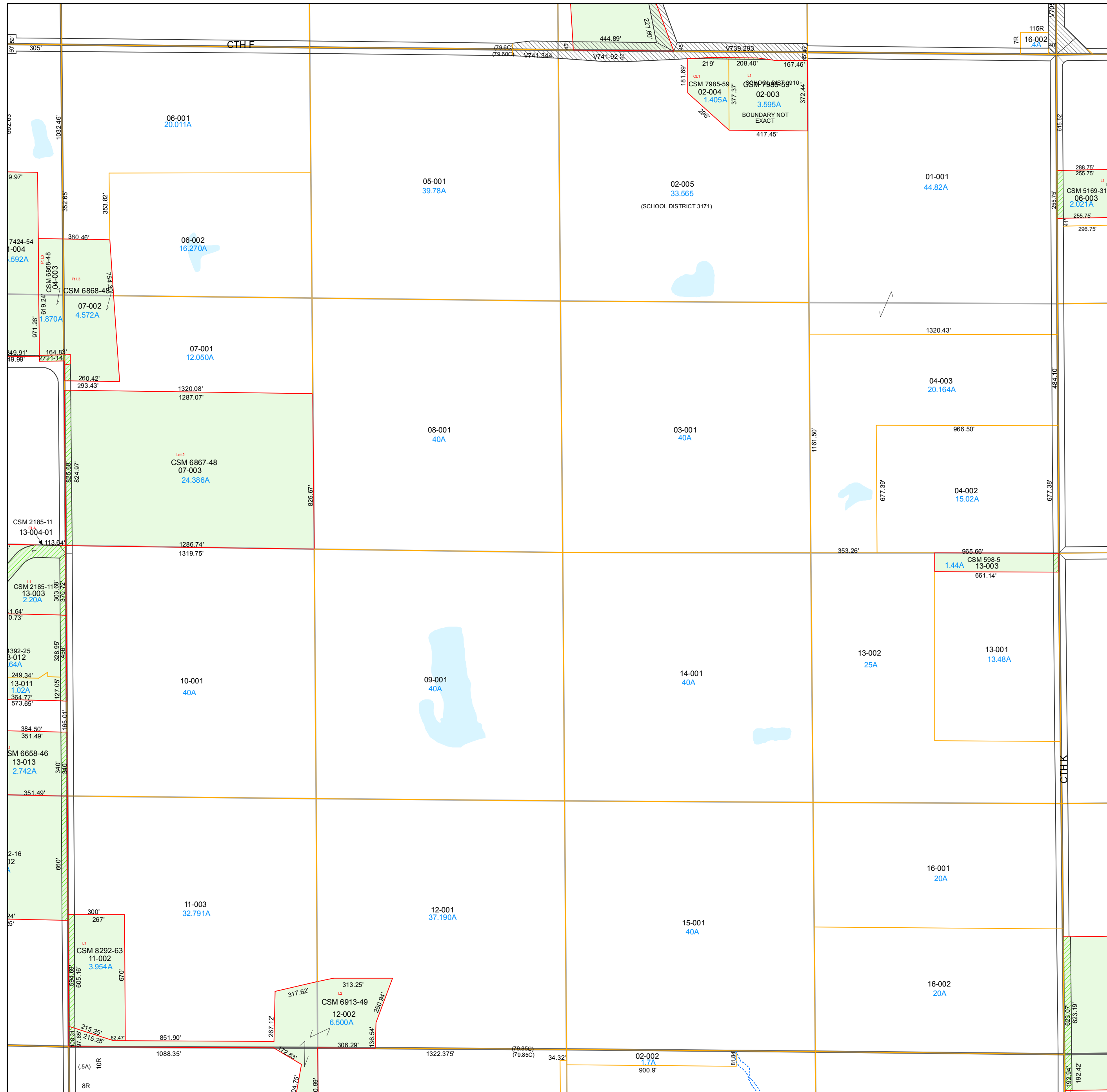
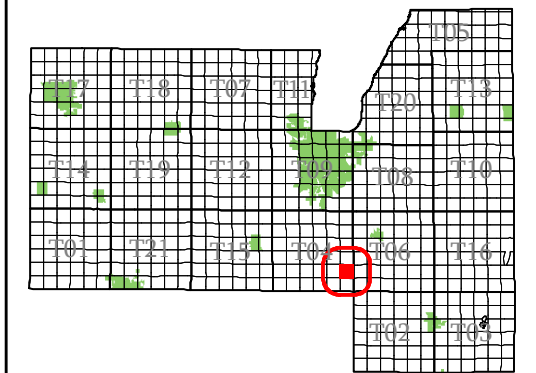
# Town of Byron

# Fond du Lac County, WI

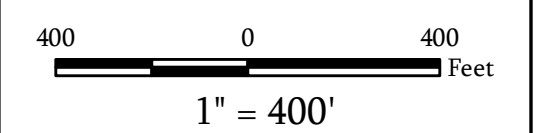
## Section 25 Town 14 Range 17

T04-14-17-25-00-000-00  
Town Code    Town Range Section    1/4-1/4 Section

|    |    |    |    |
|----|----|----|----|
| 06 | 05 | 02 | 01 |
| 07 | 08 | 03 | 04 |
| 10 | 09 | 14 | 13 |
| 11 | 12 | 15 | 16 |



- subdivision plat/CSM
- road row
- road centerline/parcel
- hydro/parcel
- parcel line
- road row (NPF)
- municipal boundary
- section
- quarter & quarter quarter
- easement
- - - lot line (NPF)
- hydro line (NPF)
- water meander
- vacation or dedication
- S plat of survey
- dedicated row
- vacated row
- fee simple row
- rail row
- vacated plat
- subdivision
- CSM
- open water



**Map Date:** Jan 24, 2019

**Contact:**  
For more information, please contact:  
Fond du Lac County, Wisconsin  
Land Information Department  
160 S. Macy Street  
Fond du Lac, WI 54935  
Phone (920) 929-3027

This drawing is neither a legally recorded map nor a survey and is not intended to be used as such. The information displayed is a compilation of records, information, and data obtained from various sources, and Fond du Lac County is not liable for its use or misuse.

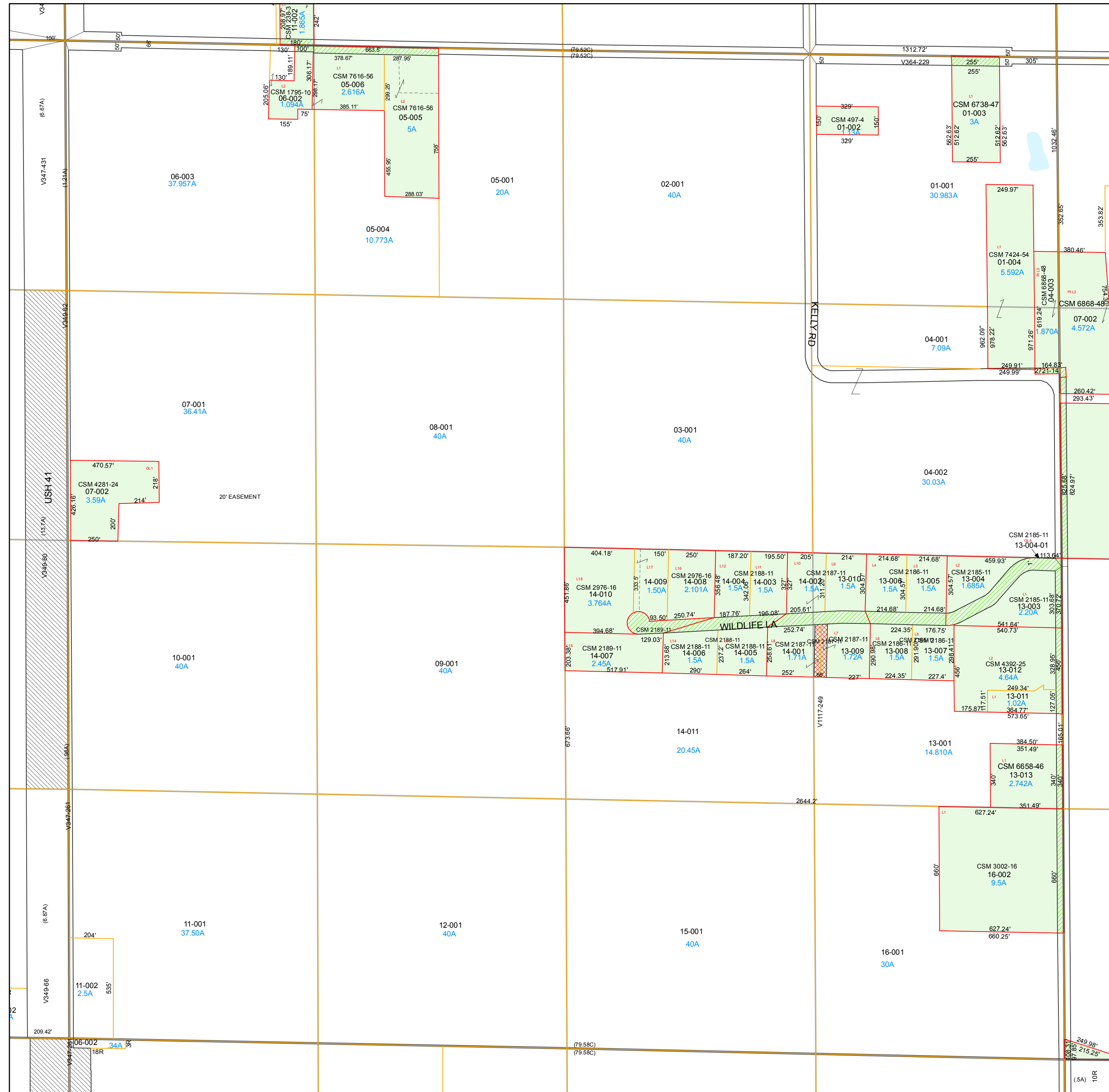
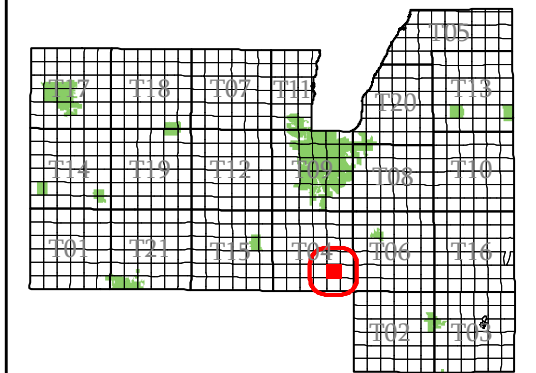
# Town of Byron

## Fond du Lac County, WI

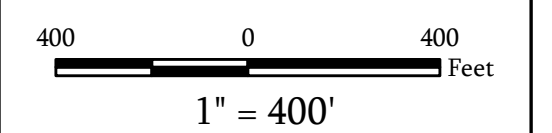
### Section 26 Town 14 Range 17

T04-14-17-26-00-000-00  
Town Code Town Range Section 1/4-1/4 Section

|    |    |    |    |
|----|----|----|----|
| 06 | 05 | 02 | 01 |
| 07 | 08 | 03 | 04 |
| 10 | 09 | 14 | 13 |
| 11 | 12 | 15 | 16 |



- subdivision plat/CSM
- road row
- road centerline/parcel
- hydro/parcel
- parcel line
- road row (NPF)
- municipal boundary
- section
- quarter & quarter quarter
- easement
- - - lot line (NPF)
- hydro line (NPF)
- water meander
- vacation or dedication
- S plat of survey
- dedicated row
- vacated row
- fee simple row
- rail row
- vacated plat
- subdivision
- CSM
- open water



Map Date: Jan 17, 2012

**Contact:**  
For more information, please contact:  
Fond du Lac County, Wisconsin  
Land Information Department  
160 S. Macy Street  
Fond du Lac, WI 54935  
Phone (920) 929-3027

This drawing is neither a legally recorded map nor a survey and is not intended to be used as such. The information displayed is a compilation of records, information, and data obtained from various sources, and Fond du Lac County is not liable for its use or misuse.

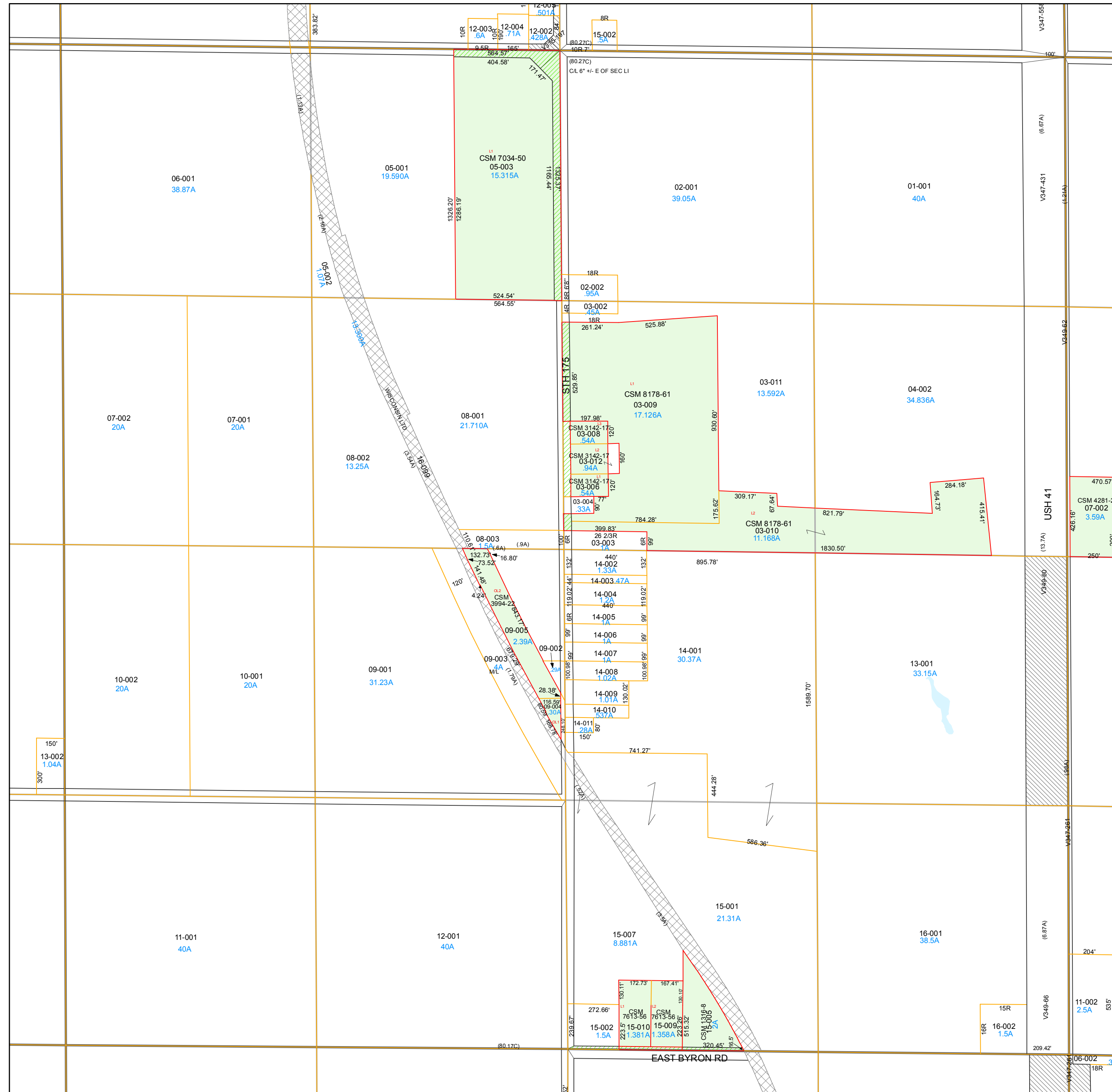
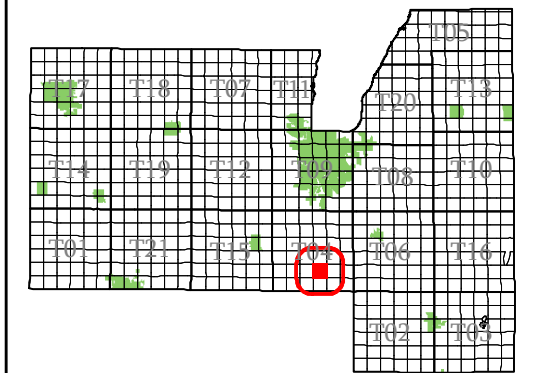
# Town of Byron

# Fond du Lac County, WI

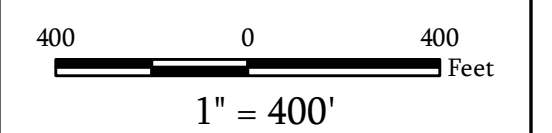
## Section 27 Town 14 Range 17

T04-14-17-27-00-000-00  
Town Code    Town Range Section    1/4-1/4 Section

|    |    |    |    |
|----|----|----|----|
| 06 | 05 | 02 | 01 |
| 07 | 08 | 03 | 04 |
| 10 | 09 | 14 | 13 |
| 11 | 12 | 15 | 16 |



- subdivision plat/CSM
- road row
- road centerline/parcel
- hydro/parcel
- parcel line
- road row (NPF)
- municipal boundary
- section
- quarter & quarter quarter
- easement
- - - lot line (NPF)
- hydro line (NPF)
- water meander
- vacation or dedication
- S plat of survey
- dedicated row
- vacated row
- fee simple row
- rail row
- vacated plat
- subdivision
- CSM
- open water



Map Date: Feb 05, 2018

**Contact:**  
For more information, please contact:  
Fond du Lac County, Wisconsin  
Land Information Department  
160 S. Macy Street  
Fond du Lac, WI 54935  
Phone (920) 929-3027

This drawing is neither a legally recorded map nor a survey and is not intended to be used as such. The information displayed is a compilation of records, information, and data obtained from various sources, and Fond du Lac County is not liable for its use or misuse.

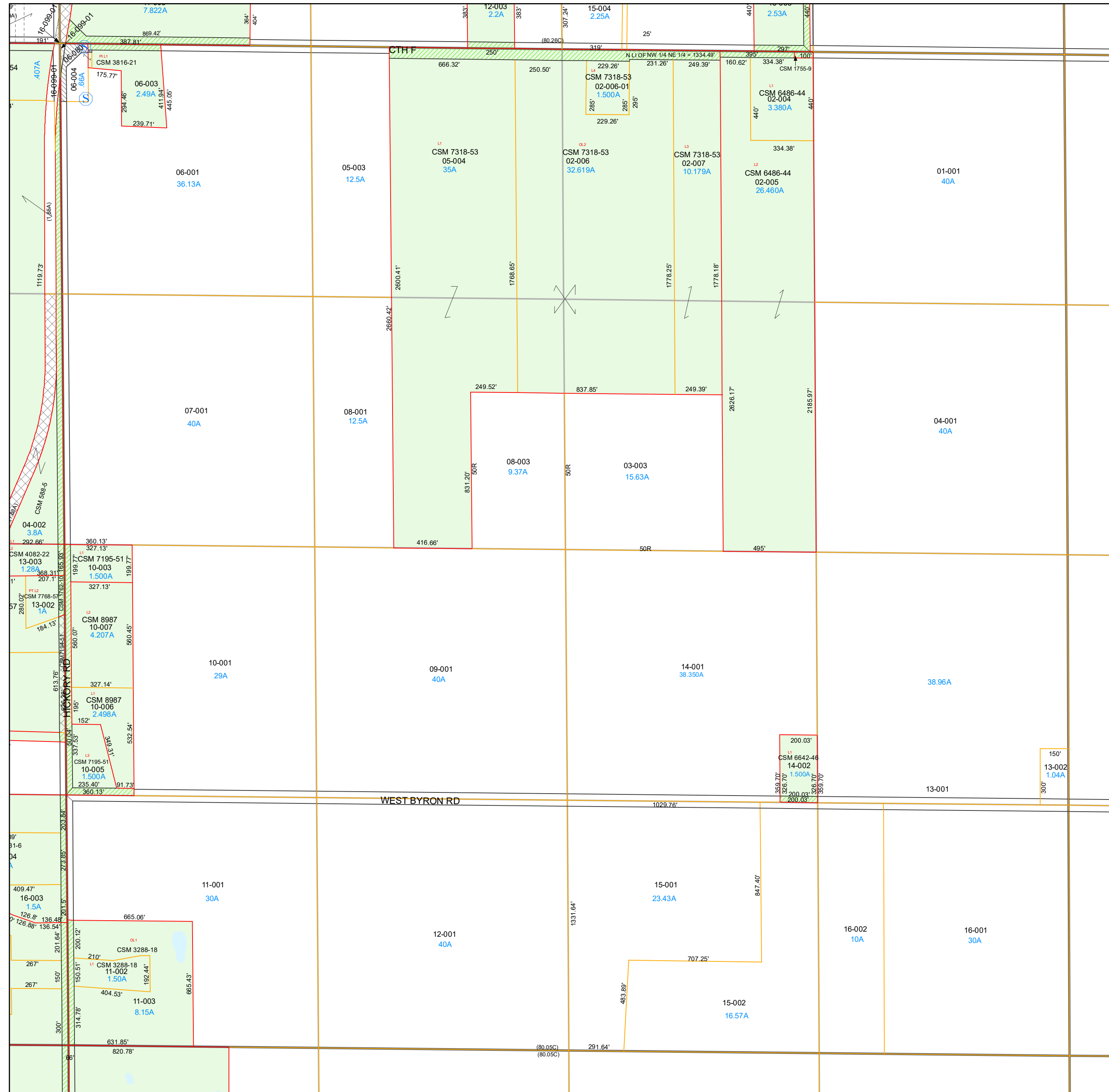
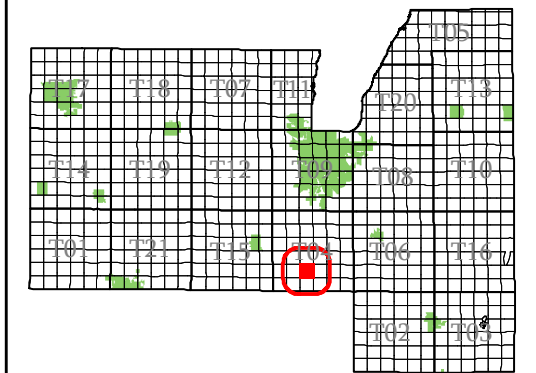
# Town of Byron

# Fond du Lac County, WI

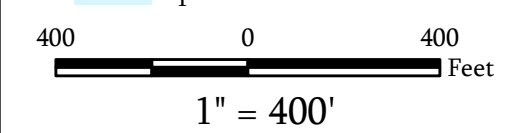
## Section 28 Town 14 Range 17

T04-14-17-28-00-000-00  
Town Code Town Range Section 1/4-1/4 Section

|    |    |    |    |
|----|----|----|----|
| 06 | 05 | 02 | 01 |
| 07 | 08 | 03 | 04 |
| 10 | 09 | 14 | 13 |
| 11 | 12 | 15 | 16 |



- subdivision plat/CSM
- road row
- road centerline/parcel
- hydro/parcel
- parcel line
- road row (NPF)
- municipal boundary
- section
- quarter & quarter quarter
- easement
- - - lot line (NPF)
- hydro line (NPF)
- water meander
- vacation or dedication
- S plat of survey
- dedicated row
- vacated row
- fee simple row
- imp only
- rail row
- vacated plat
- subdivision
- CSM
- open water



Map Date: Jan 20, 2025

**Contact:**  
For more information, please contact:  
Fond du Lac County, Wisconsin  
Land Information Department  
160 S. Macy Street  
Fond du Lac, WI 54935  
Phone (920) 929-3027

This drawing is neither a legally recorded map nor a survey and is not intended to be used as such. The information displayed is a compilation of records, information, and data obtained from various sources, and Fond du Lac County is not liable for its use or misuse.

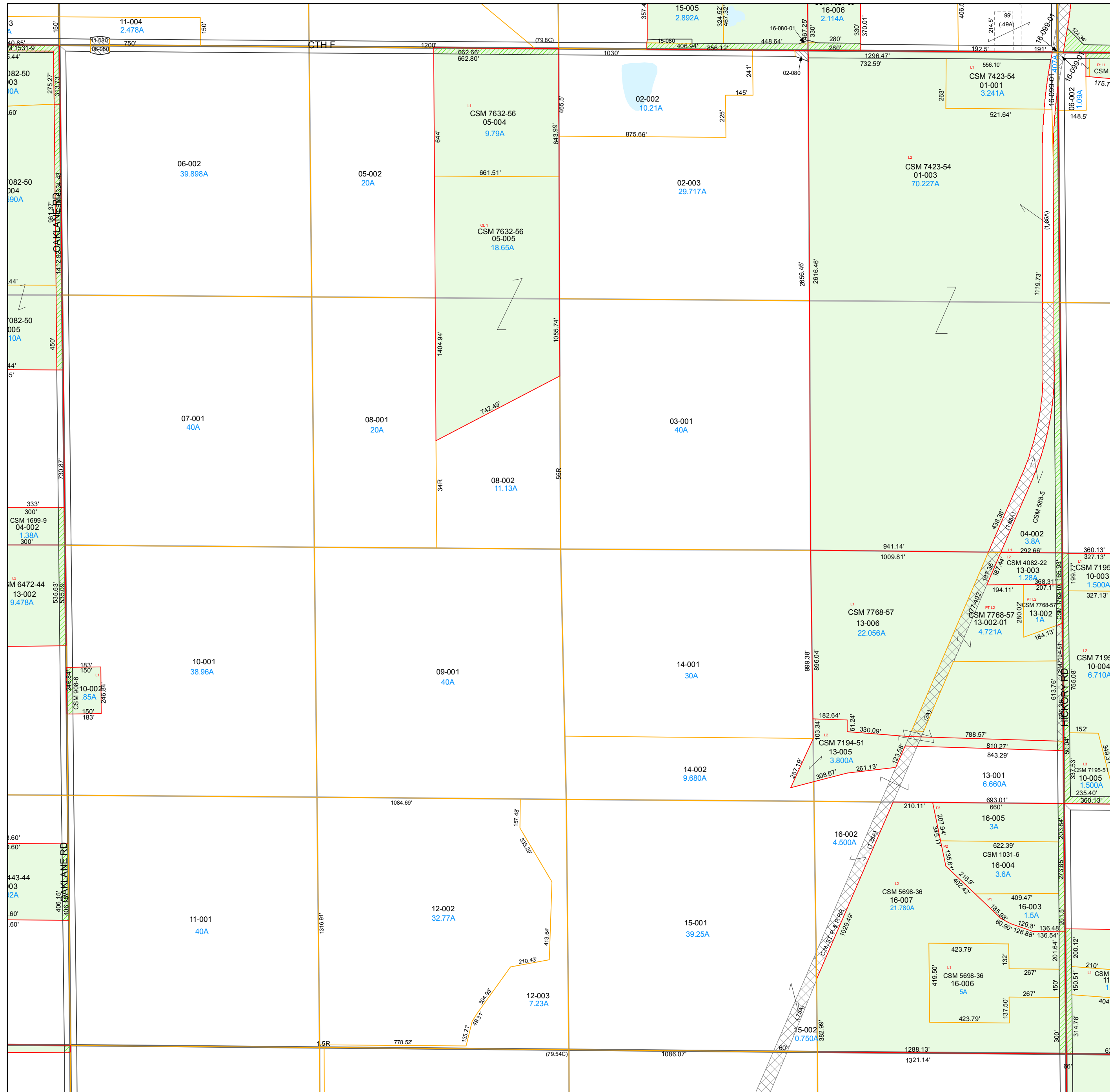
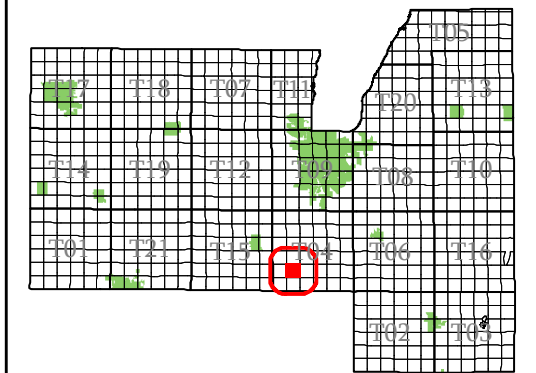
# Town of Byron

## Fond du Lac County, WI

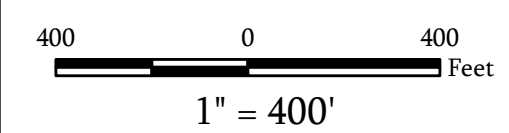
### Section 29 Town 14 Range 17

T04-14-17-29-00-000-00  
Town Code Town Range Section 1/4-1/4 Section

|    |    |    |    |
|----|----|----|----|
| 06 | 05 | 02 | 01 |
| 07 | 08 | 03 | 04 |
| 10 | 09 | 14 | 13 |
| 11 | 12 | 15 | 16 |



- subdivision plat/CSM
- road row
- road centerline/parcel
- hydro/parcel
- parcel line
- road row (NPF)
- municipal boundary
- section
- quarter & quarter quarter
- easement
- lot line (NPF)
- hydro line (NPF)
- water meander
- vacation or dedication
- plat of survey
- dedicated row
- vacated row
- fee simple row
- rail row
- vacated plat
- subdivision
- CSM
- open water



Map Date: Jan 19, 2015

**Contact:**  
For more information, please contact:  
Fond du Lac County, Wisconsin  
Land Information Department  
160 S. Macy Street  
Fond du Lac, WI 54935  
Phone (920) 929-3027

This drawing is neither a legally recorded map nor a survey and is not intended to be used as such. The information displayed is a compilation of records, information, and data obtained from various sources, and Fond du Lac County is not liable for its use or misuse.

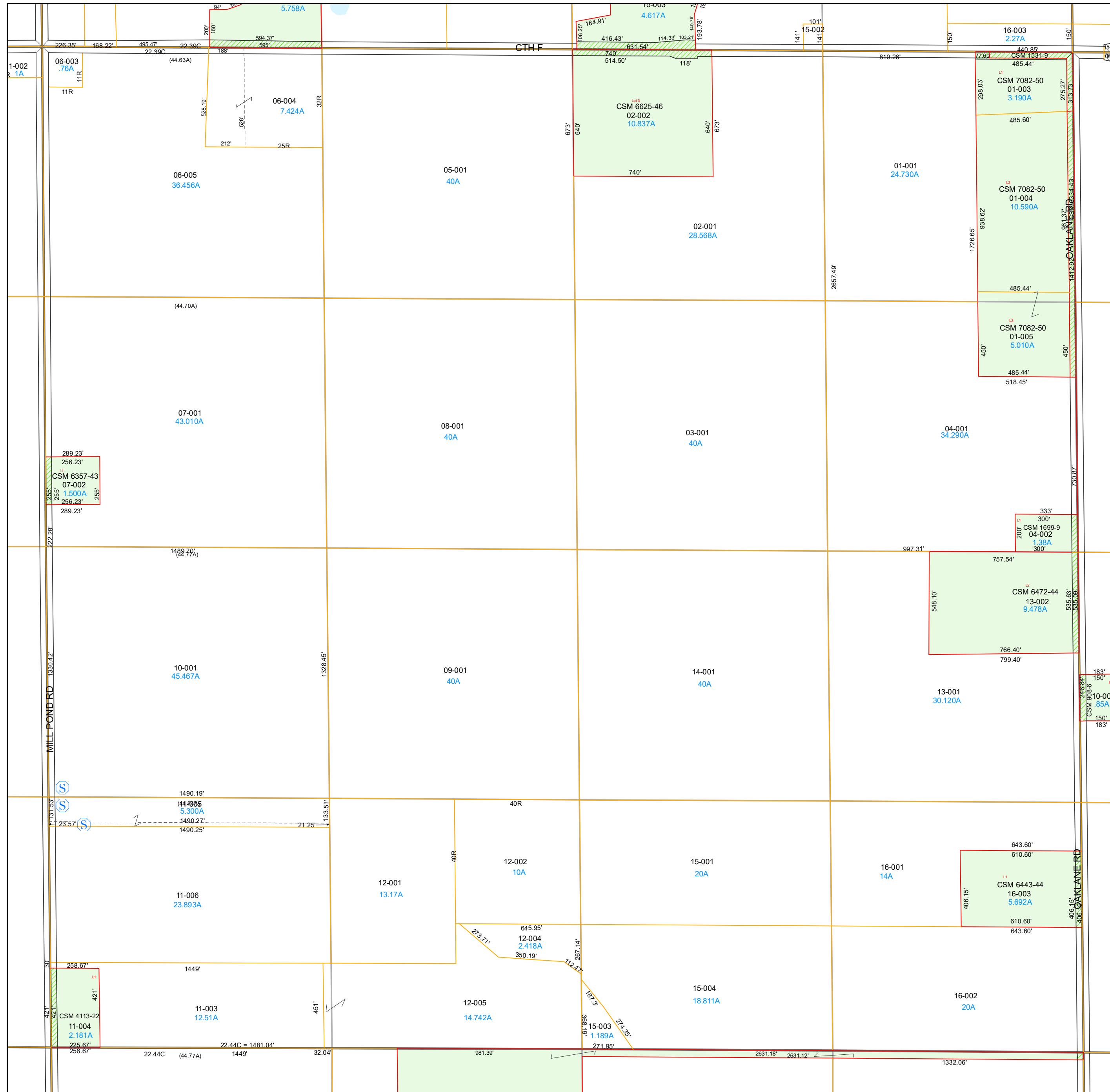
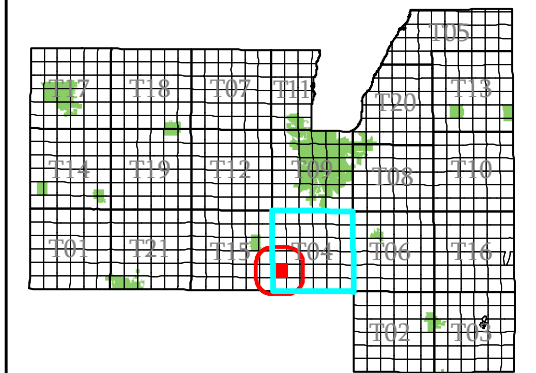
# Town of Byron

# Fond du Lac County, WI

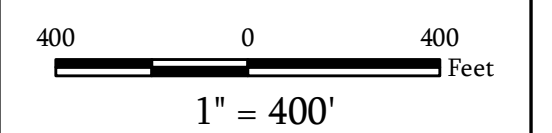
## Section 30 Town 14 Range 17

T04-14-17-30-00-000-00  
Town Code Town Range Section 1/4-1/4 Section

|    |    |    |    |
|----|----|----|----|
| 06 | 05 | 02 | 01 |
| 07 | 08 | 03 | 04 |
| 10 | 09 | 14 | 13 |
| 11 | 12 | 15 | 16 |



- subdivision plat/CSM
- road row
- road centerline/parcel
- hydro/parcel
- parcel line
- road row (NPF)
- municipal boundary
- section
- quarter & quarter quarter
- easement
- - - lot line (NPF)
- hydro line (NPF)
- water meander
- vacation or dedication
- S plat of survey
- dedicated row
- vacated row
- fee simple row
- rail row
- vacated plat
- subdivision
- CSM
- open water



**Map Date:** Jan 20, 2022

**Contact:**  
For more information, please contact:  
Fond du Lac County, Wisconsin  
Land Information Department  
160 S. Macy Street  
Fond du Lac, WI 54935  
Phone (920) 929-3027

This drawing is neither a legally recorded map nor a survey and is not intended to be used as such. The information displayed is a compilation of records, information, and data obtained from various sources, and Fond du Lac County is not liable for its use or misuse.

[Back to Town Main Page](#)

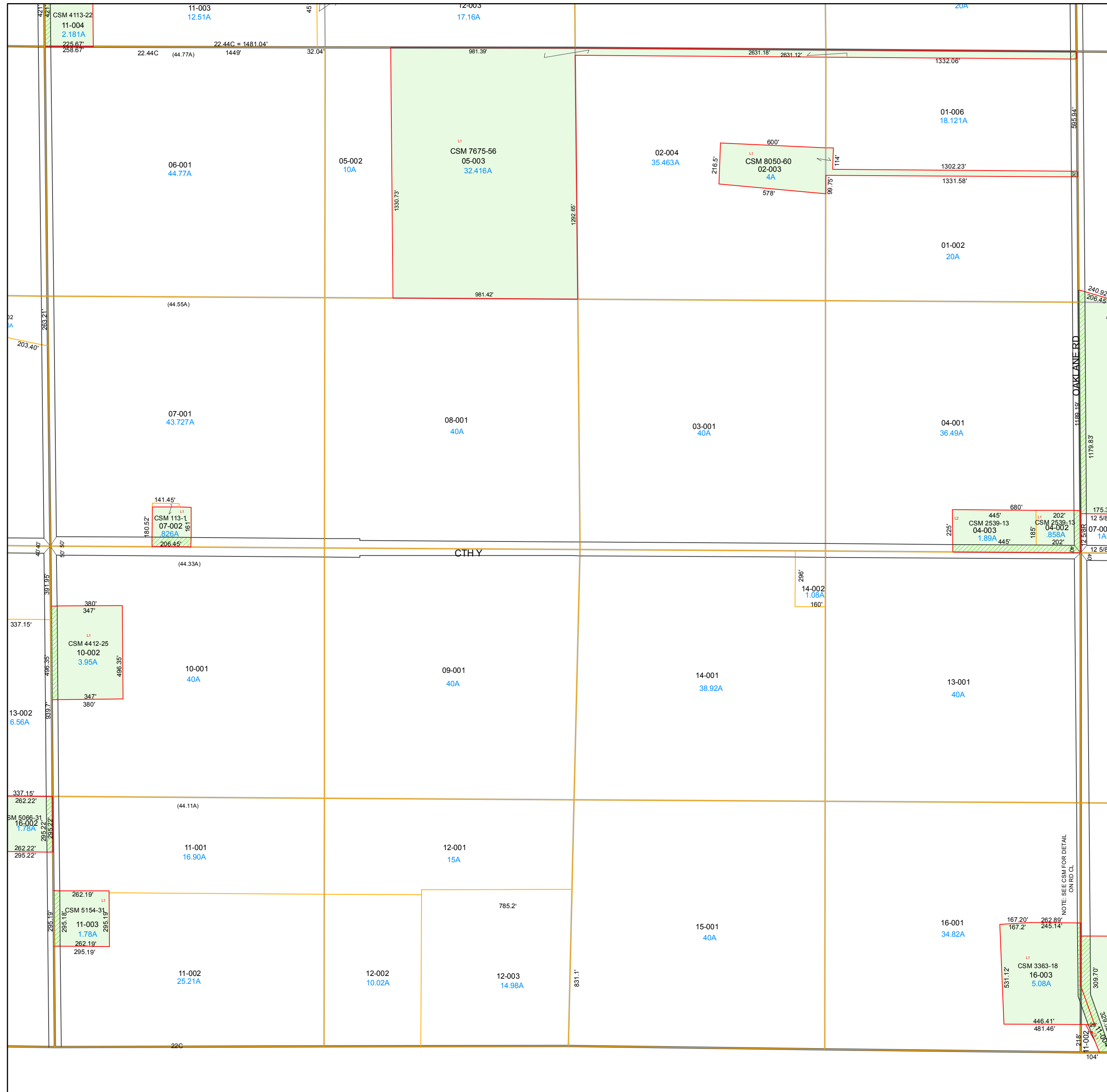
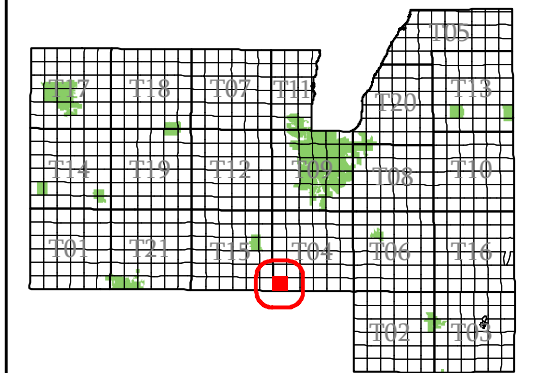
# Town of Byron

Fond du Lac  
County, WI

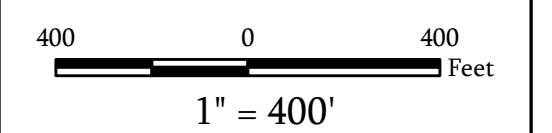
Section 31  
Town 14  
Range 17

T04-14-17-31-00-000-00  
Town Code Town Range Section 1/4-1/4 Section

|    |    |    |    |
|----|----|----|----|
| 06 | 05 | 02 | 01 |
| 07 | 08 | 03 | 04 |
| 10 | 09 | 14 | 13 |
| 11 | 12 | 15 | 16 |



- subdivision plat/CSM
- road row
- road centerline/parcel
- hydro/parcel
- parcel line
- road row (NPF)
- municipal boundary
- section
- quarter & quarter quarter
- easement
- - - lot line (NPF)
- hydro line (NPF)
- water meander
- vacation or dedication
- S plat of survey
- dedicated row
- vacated row
- fee simple row
- rail row
- vacated plat
- subdivision
- CSM
- open water



Map Date: Jan 18, 2016

**Contact:**  
For more information, please contact:  
Fond du Lac County, Wisconsin  
Land Information Department  
160 S. Macy Street  
Fond du Lac, WI 54935  
Phone (920) 929-3027

This drawing is neither a legally recorded map nor a survey and is not intended to be used as such. The information displayed is a compilation of records, information, and data obtained from various sources, and Fond du Lac County is not liable for its use or misuse.

[Back to Town Main Page](#)

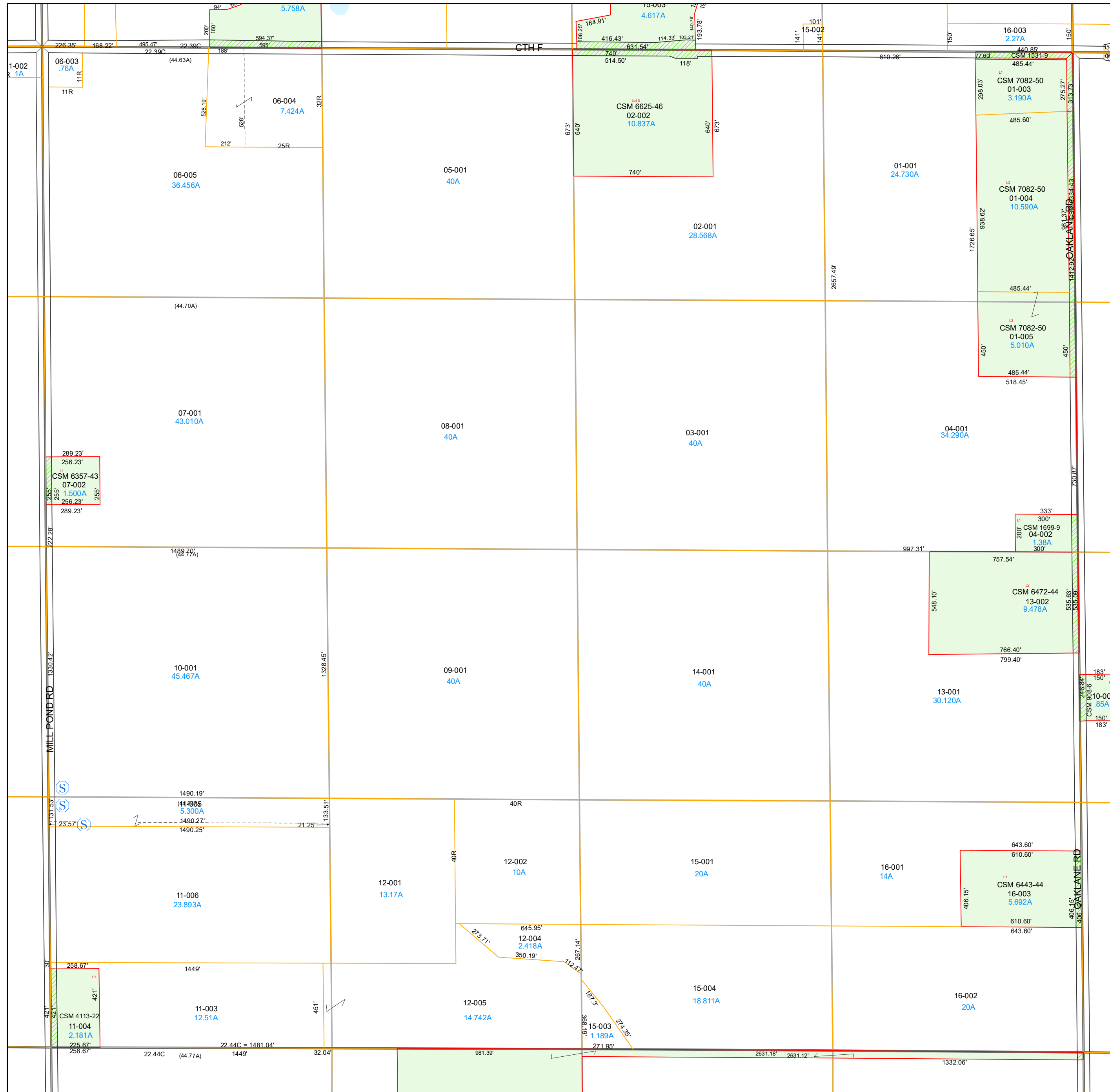
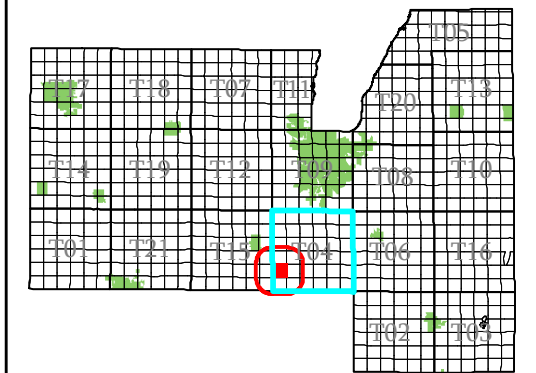
# Town of Byron

# Fond du Lac County, WI

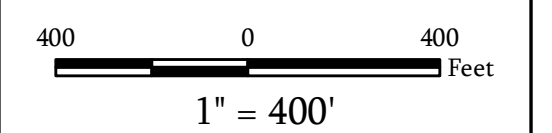
## Section 30 Town 14 Range 17

T04-14-17-30-00-000-00  
Town Code Town Range Section 1/4-1/4 Section

|    |    |    |    |
|----|----|----|----|
| 06 | 05 | 02 | 01 |
| 07 | 08 | 03 | 04 |
| 10 | 09 | 14 | 13 |
| 11 | 12 | 15 | 16 |



- subdivision plat/CSM
- road row
- road centerline/parcel
- hydro/parcel
- parcel line
- road row (NPF)
- municipal boundary
- section
- quarter & quarter quarter
- easement
- - - lot line (NPF)
- hydro line (NPF)
- water meander
- vacation or dedication
- S plat of survey
- dedicated row
- vacated row
- fee simple row
- rail row
- vacated plat
- subdivision
- CSM
- open water



Map Date: Jan 20, 2022

**Contact:**  
For more information, please contact:  
Fond du Lac County, Wisconsin  
Land Information Department  
160 S. Macy Street  
Fond du Lac, WI 54935  
Phone (920) 929-3027

This drawing is neither a legally recorded map nor a survey and is not intended to be used as such. The information displayed is a compilation of records, information, and data obtained from various sources, and Fond du Lac County is not liable for its use or misuse.

[Back to Town Main Page](#)





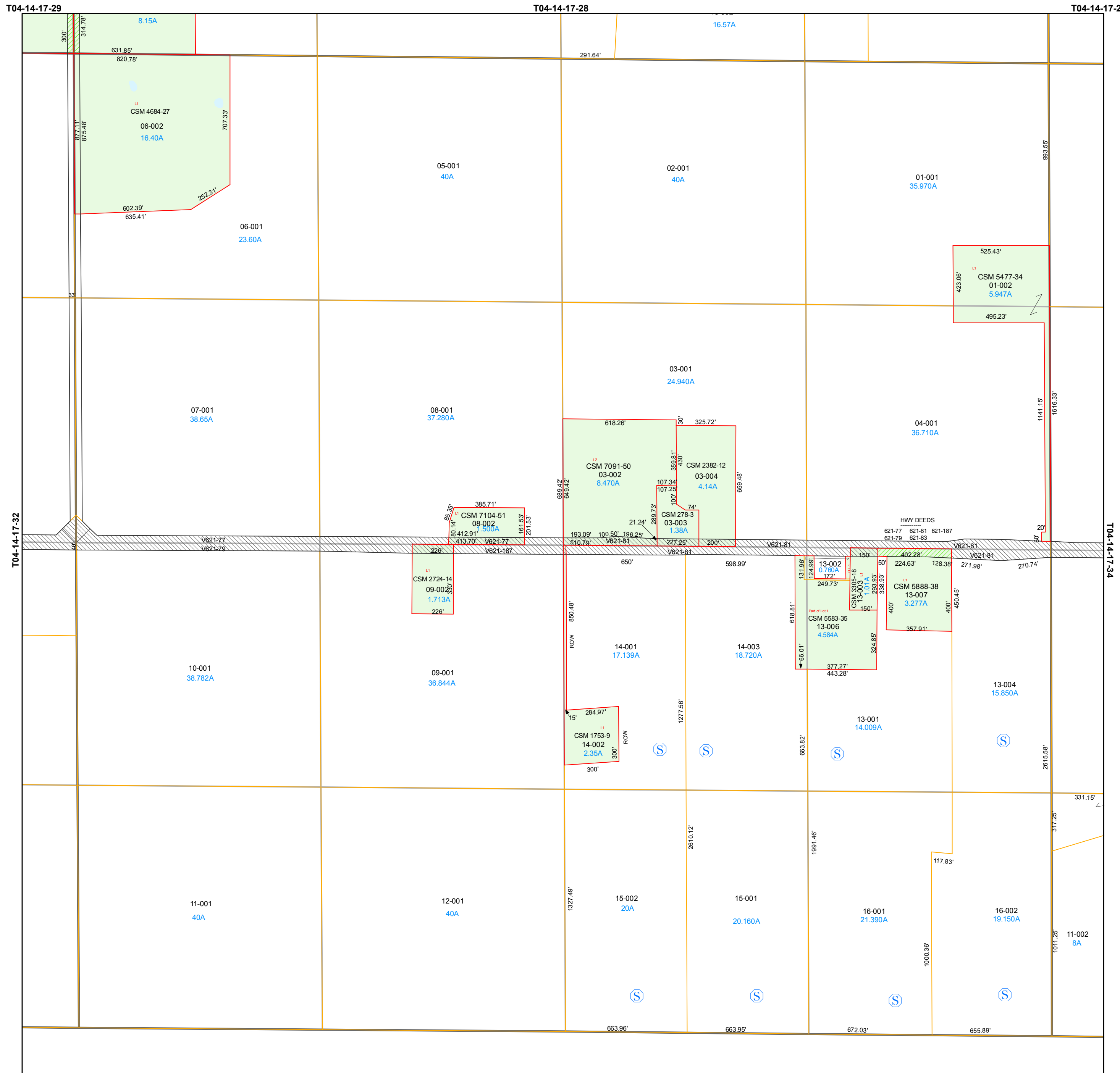
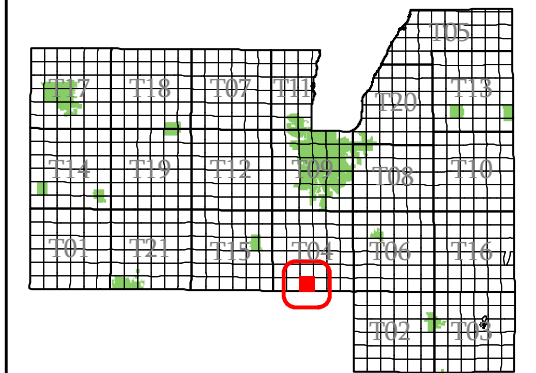
# Town of Byron

# Fond du Lac County, WI

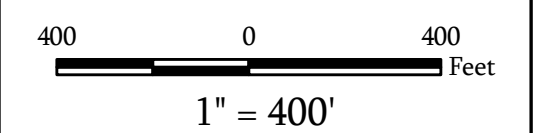
## Section 33 Town 14 Range 17

T04-14-17-33-00-000-00  
Town Code Town Range Section 1/4-1/4 Section

|    |    |    |    |
|----|----|----|----|
| 06 | 05 | 02 | 01 |
| 07 | 08 | 03 | 04 |
| 10 | 09 | 14 | 13 |
| 11 | 12 | 15 | 16 |



- subdivision plat/CSM
- road row
- road centerline/parcel
- hydro/parcel
- parcel line
- road row (NPF)
- municipal boundary
- section
- quarter & quarter quarter
- easement
- - - lot line (NPF)
- hydro line (NPF)
- water meander
- vacation or dedication
- S plat of survey
- dedicated row
- vacated row
- fee simple row
- rail row
- vacated plat
- subdivision
- CSM
- open water



**Map Date:** Feb 09, 2011

**Contact:**  
For more information, please contact:  
Fond du Lac County, Wisconsin  
Land Information Department  
160 S. Macy Street  
Fond du Lac, WI 54935  
Phone (920) 929-3027

This drawing is neither a legally recorded map nor a survey and is not intended to be used as such. The information displayed is a compilation of records, information, and data obtained from various sources, and Fond du Lac County is not liable for its use or misuse.

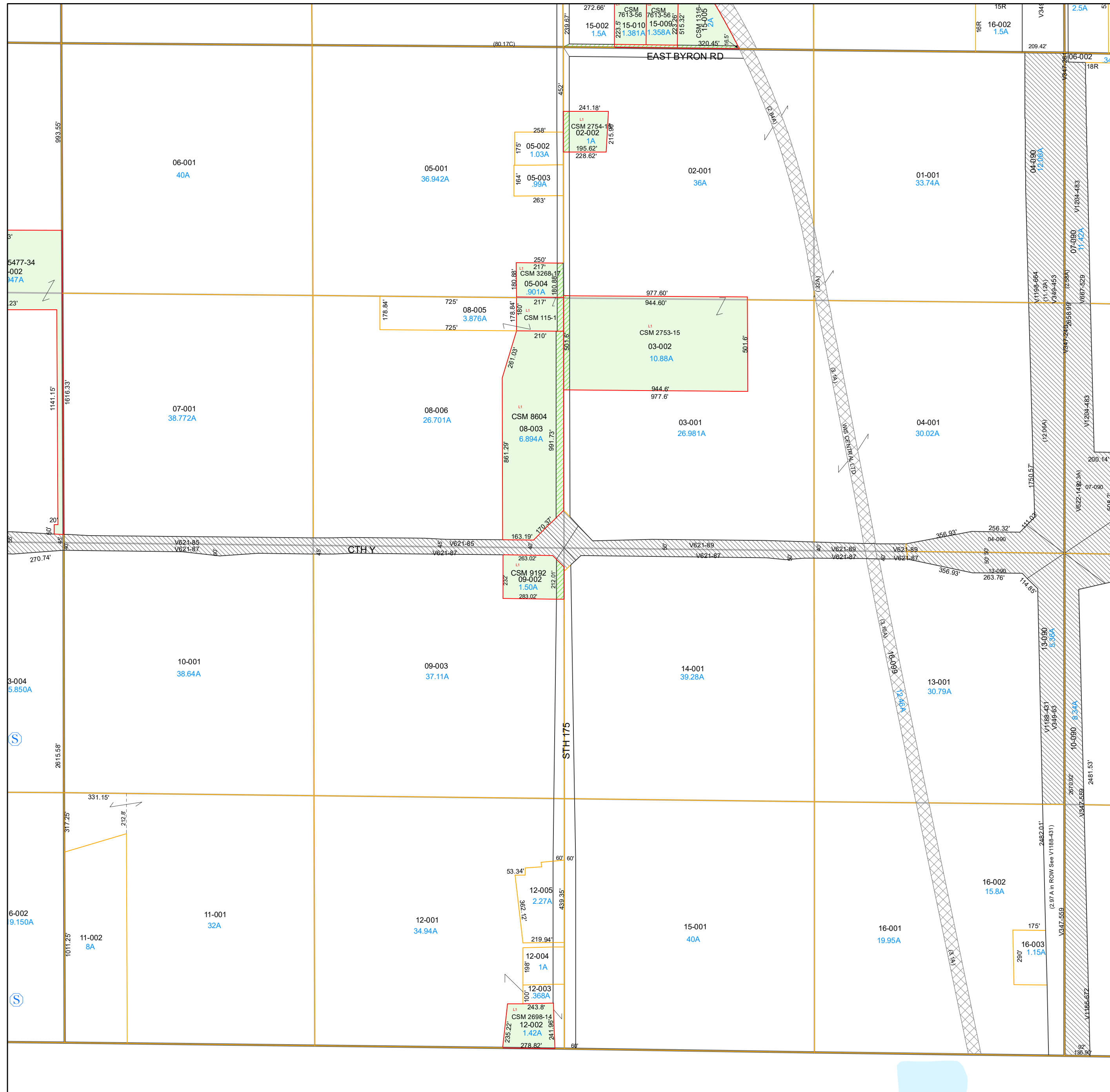
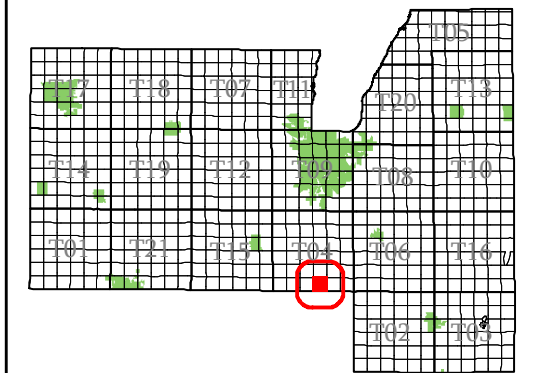
# Town of Byron

# Fond du Lac County, WI

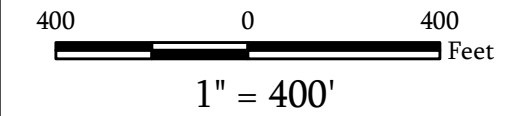
## Section 34 Town 14 Range 17

T04-14-17-34-00-000-00  
Town Code    Town Range Section    1/4-1/4 Section

|    |    |    |    |
|----|----|----|----|
| 06 | 05 | 02 | 01 |
| 07 | 08 | 03 | 04 |
| 10 | 09 | 14 | 13 |
| 11 | 12 | 15 | 16 |



- subdivision plat/CSM
- road row
- road centerline/parcel
- hydro/parcel
- parcel line
- road row (NPF)
- municipal boundary
- section
- quarter & quarter quarter
- easement
- - - lot line (NPF)
- hydro line (NPF)
- water meander
- vacation or dedication
- S plat of survey
- dedicated row
- vacated row
- fee simple row
- imp only
- rail row
- vacated plat
- subdivision
- CSM
- open water



Map Date: Jan 15, 2026

**Contact:**  
For more information, please contact:  
Fond du Lac County, Wisconsin  
Land Information Department  
160 S. Macy Street  
Fond du Lac, WI 54935  
Phone (920) 929-3027

This drawing is neither a legally recorded map nor a survey and is not intended to be used as such. The information displayed is a compilation of records, information, and data obtained from various sources, and Fond du Lac County is not liable for its use or misuse.

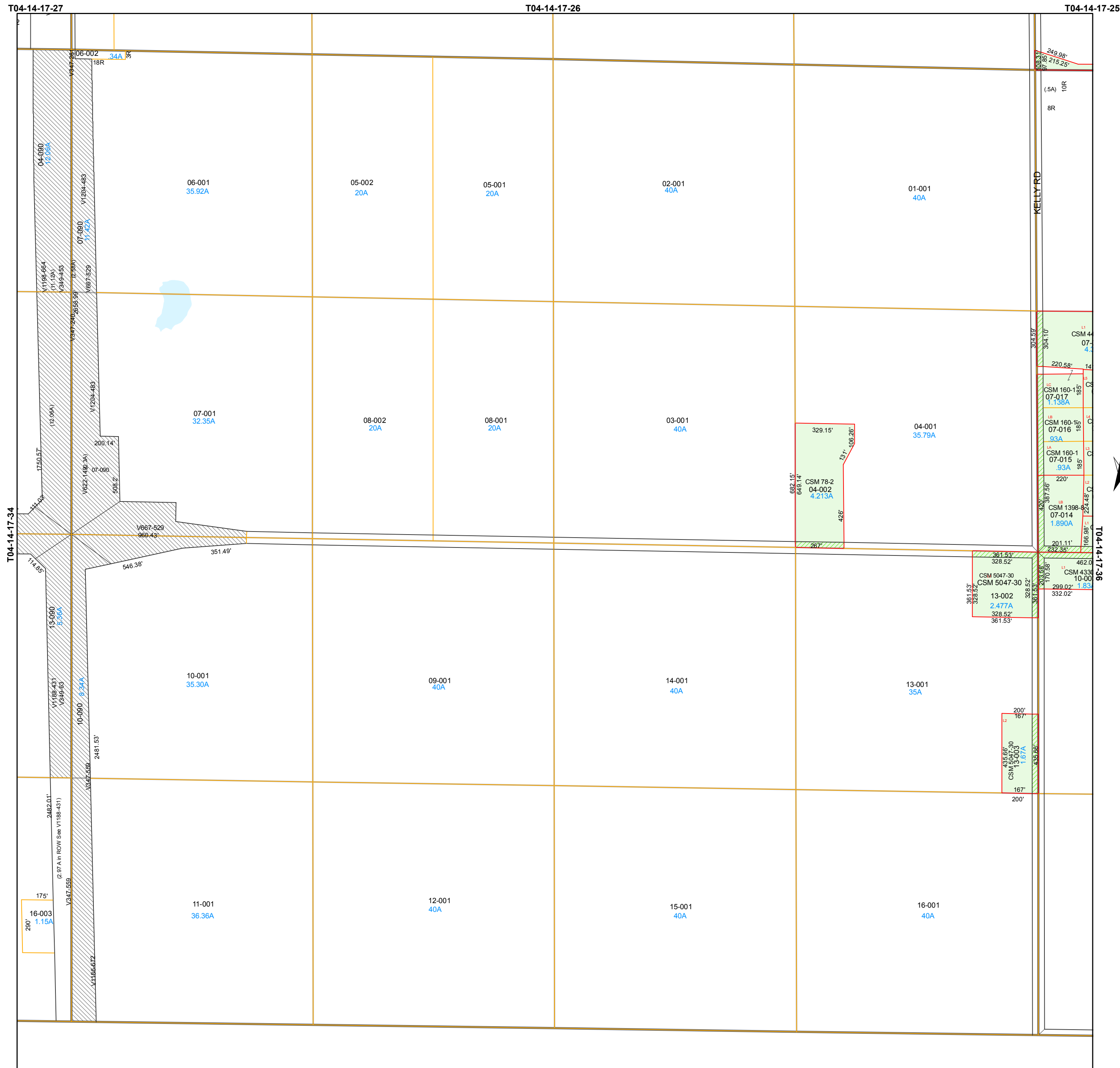
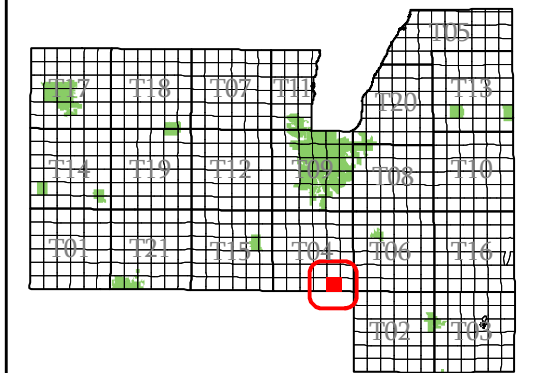
# Town of Byron

# Fond du Lac County, WI

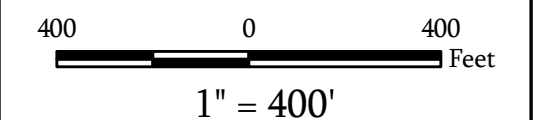
## Section 35 Town 14 Range 17

T04-14-17-35-00-000-00  
Town Code    Town Range Section 1/4-1/4 Section

|    |    |    |    |
|----|----|----|----|
| 06 | 05 | 02 | 01 |
| 07 | 08 | 03 | 04 |
| 10 | 09 | 14 | 13 |
| 11 | 12 | 15 | 16 |



- subdivision plat/CSM
- road row
- road centerline/parcel
- hydro/parcel
- parcel line
- road row (NPF)
- municipal boundary
- section
- quarter & quarter quarter
- easement
- - - lot line (NPF)
- - - hydro line (NPF)
- water meander
- vacation or dedication
- S plat of survey
- dedicated row
- vacated row
- fee simple row
- rail row
- vacated plat
- subdivision
- CSM
- open water



Map Date: Feb 09, 2011

**Contact:**  
For more information, please contact:  
Fond du Lac County, Wisconsin  
Land Information Department  
160 S. Macy Street  
Fond du Lac, WI 54935  
Phone (920) 929-3027

This drawing is neither a legally recorded map nor a survey and is not intended to be used as such. The information displayed is a compilation of records, information, and data obtained from various sources, and Fond du Lac County is not liable for its use or misuse.

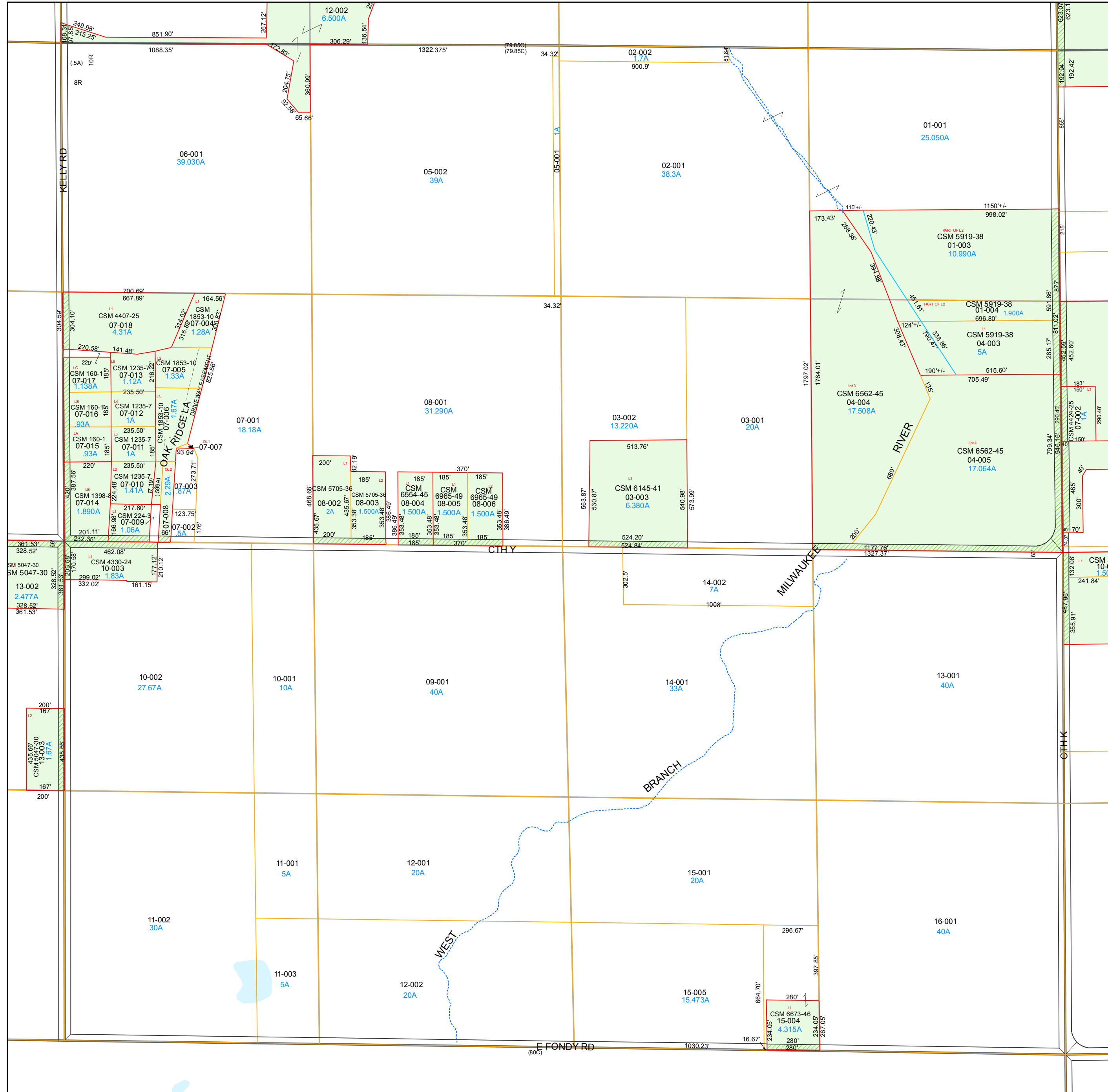
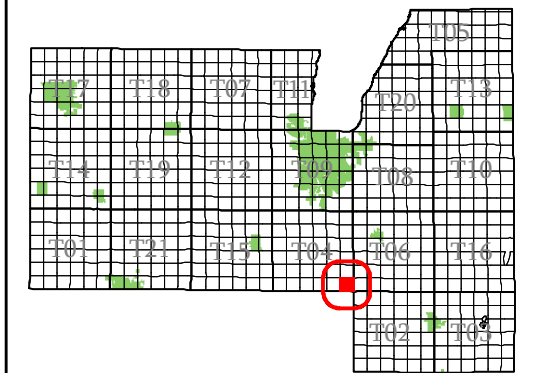
# Town of Byron

# Fond du Lac County, WI

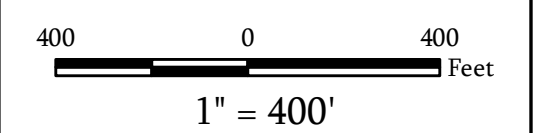
## Section 36 Town 14 Range 17

T04-14-17-36-00-000-00  
Town Code Town Range Section 1/4-1/4 Section

|    |    |    |    |
|----|----|----|----|
| 06 | 05 | 02 | 01 |
| 07 | 08 | 03 | 04 |
| 10 | 09 | 14 | 13 |
| 11 | 12 | 15 | 16 |



- subdivision plat/CSM
- road row
- road centerline/parcel
- hydro/parcel
- parcel line
- road row (NPF)
- municipal boundary
- section
- quarter & quarter quarter
- easement
- - - lot line (NPF)
- hydro line (NPF)
- water meander
- vacation or dedication
- S plat of survey
- dedicated row
- vacated row
- fee simple row
- rail row
- vacated plat
- subdivision
- CSM
- open water



Map Date: Feb 05, 2018

**Contact:**  
For more information, please contact:  
Fond du Lac County, Wisconsin  
Land Information Department  
160 S. Macy Street  
Fond du Lac, WI 54935  
Phone (920) 929-3027

This drawing is neither a legally recorded map nor a survey and is not intended to be used as such. The information displayed is a compilation of records, information, and data obtained from various sources, and Fond du Lac County is not liable for its use or misuse.