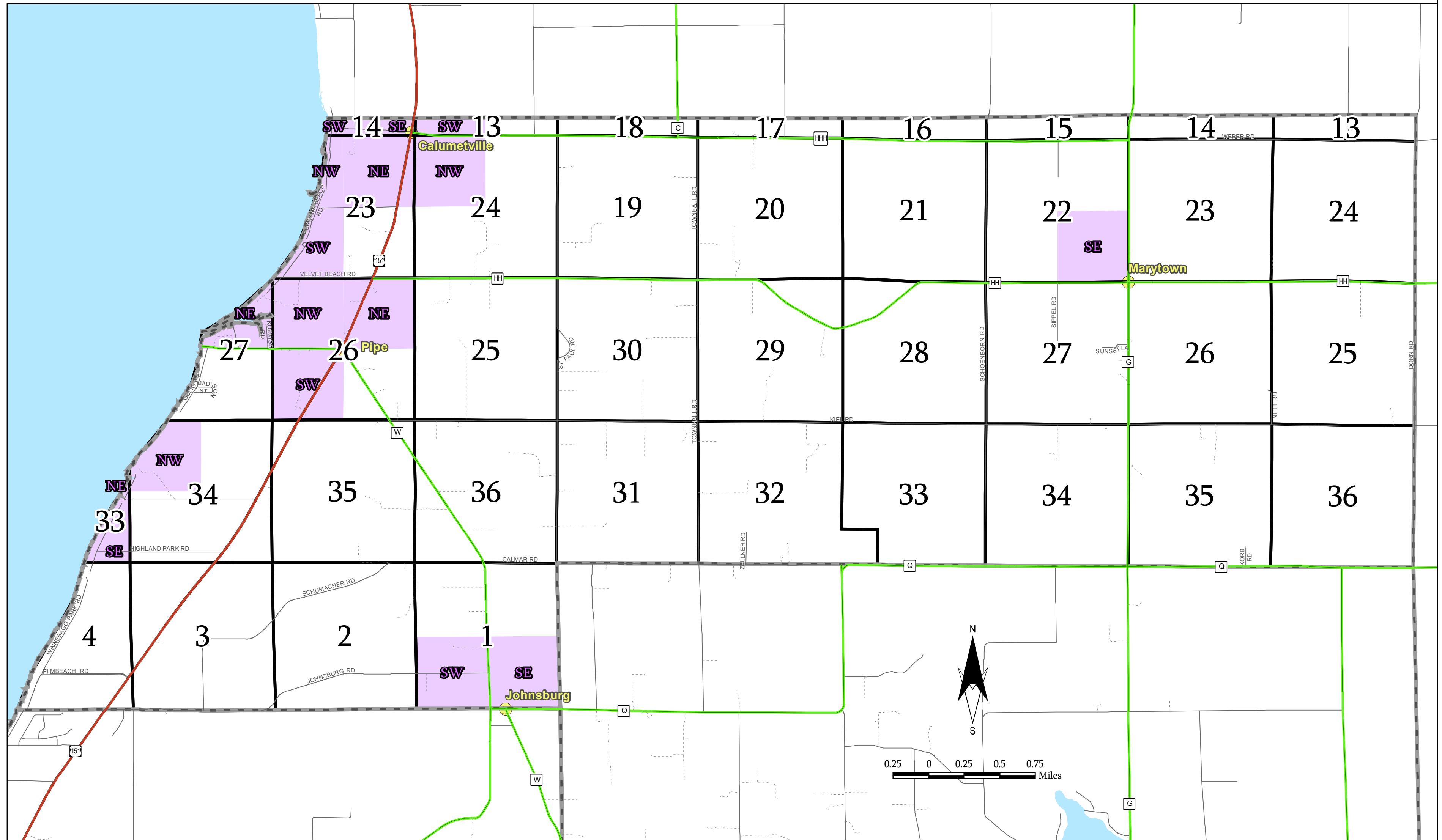


# Town of Calumet



T17	T18	T07	T11	T20	T13
T14	T19	T12	T09	T08	T10
T01	T21	T15	T04	T06	T16
			T02	T03	

- US Highway
- State Highway
- County Highway
- Town Road
- Municipal Road
- - - Private Road
- Township
- Section
- NE Quarter Section map available
- City
- Village
- Unincorporated Village

## Fond du Lac County, WI

Town 16 & Town 17 & Town 17  
Range 18 & Range 18 & Range 19

Map Date: Feb 22, 2011

**Contact:**  
For more information, please contact:  
Fond du Lac County, Wisconsin  
Land Information Department  
160 S. Macy Street  
Fond du Lac, WI 54935  
Phone (920) 929-3027

This drawing is neither a legally recorded map nor a survey and is not intended to be used as such. The information displayed is a compilation of records, information, and data obtained from various sources, and Fond du Lac County is not liable for its use or misuse.

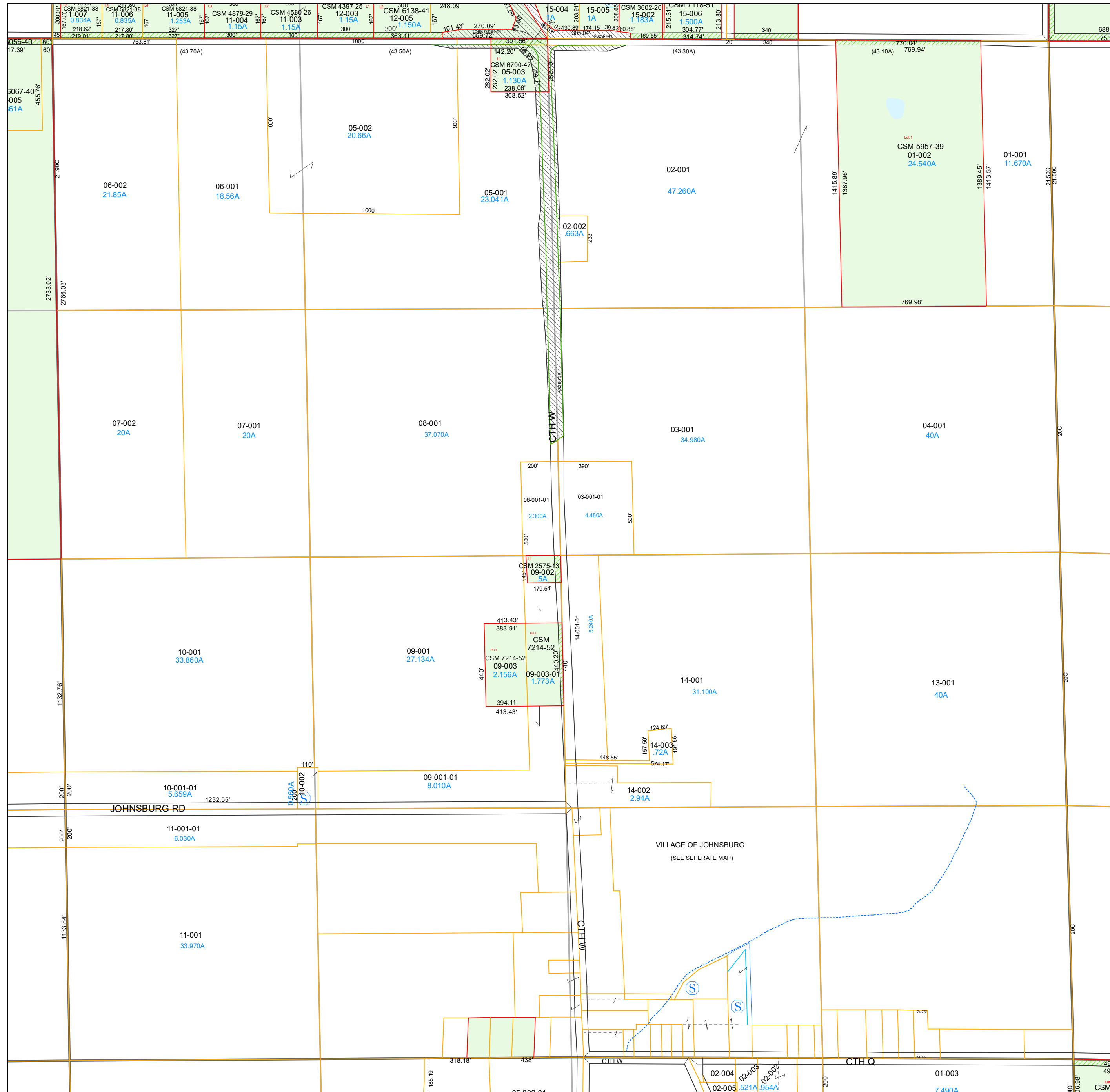
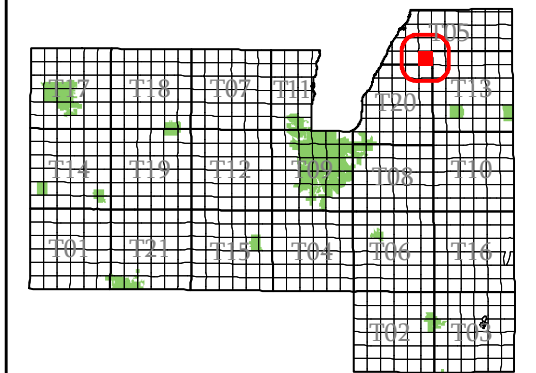
# Town of Calumet

# Fond du Lac County, WI

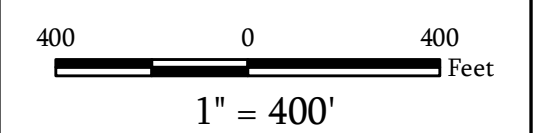
## Section 01 Town 16 Range 18

T05-16-18-01-00-000-00  
Town Code    Town Range Section 1/4-1/4 Section

06	05	02	01
07	08	03	04
10	09	14	13
11	12	15	16



- subdivision plat/CSM
- road row
- road centerline/parcel
- hydro/parcel
- parcel line
- road row (NPF)
- municipal boundary
- section
- quarter & quarter quarter
- easement
- - - lot line (NPF)
- hydro line (NPF)
- water meander
- vacation or dedication
- S plat of survey
- dedicated row
- vacated row
- fee simple row
- rail row
- vacated plat
- subdivision
- CSM
- open water



Map Date: Jan 20, 2022

**Contact:**  
For more information, please contact:  
Fond du Lac County, Wisconsin  
Land Information Department  
160 S. Macy Street  
Fond du Lac, WI 54935  
Phone (920) 929-3027

This drawing is neither a legally recorded map nor a survey and is not intended to be used as such. The information displayed is a compilation of records, information, and data obtained from various sources, and Fond du Lac County is not liable for its use or misuse.

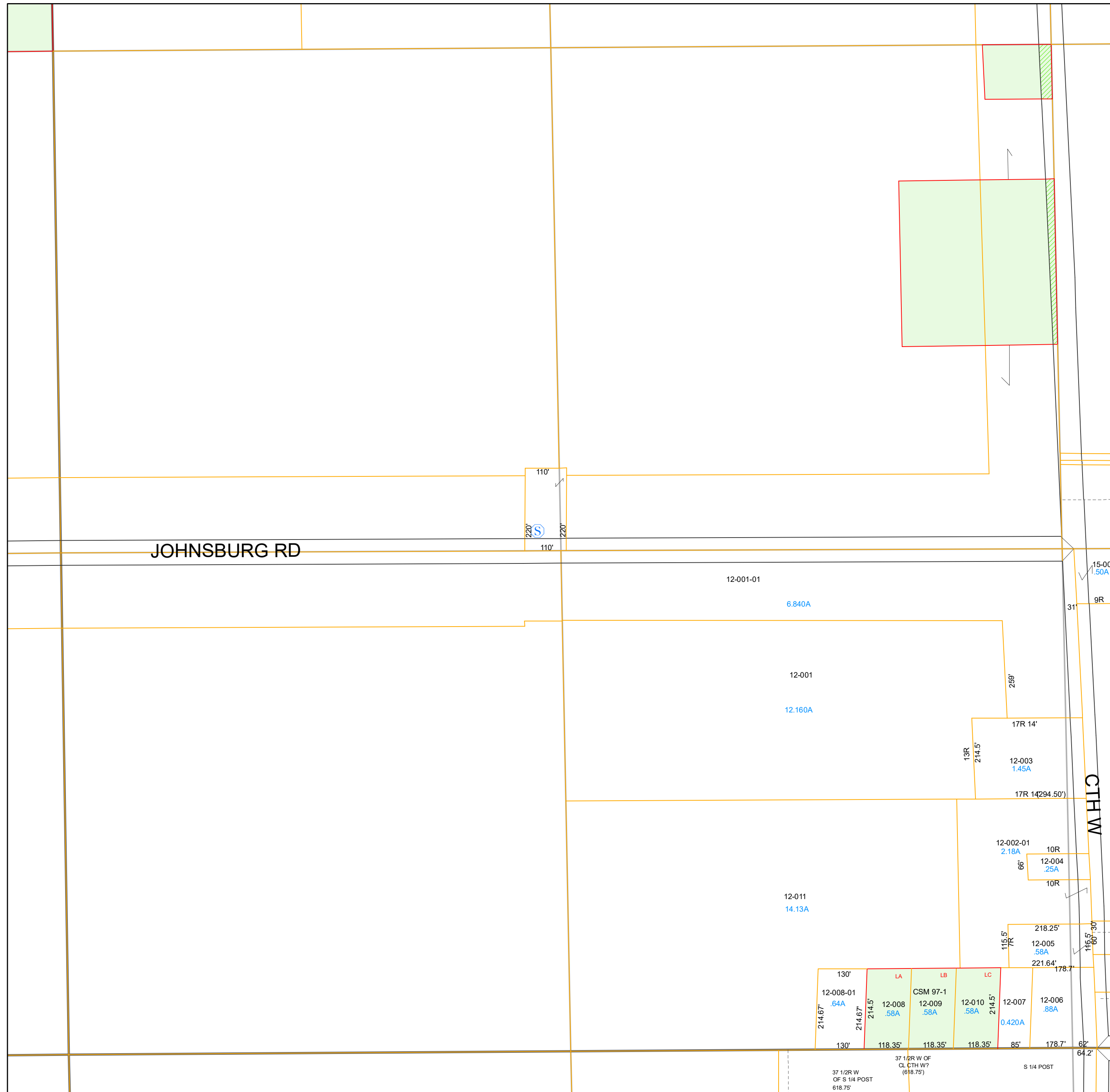
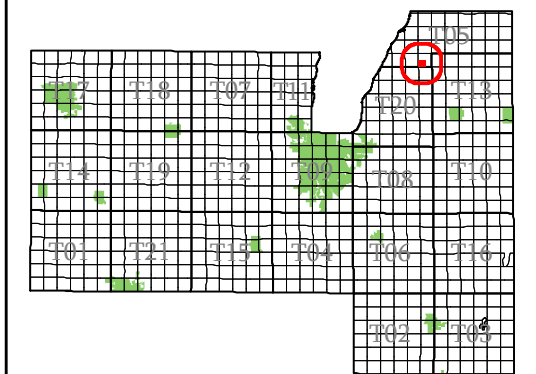
# Town of Calumet

Fond du Lac  
County, WI

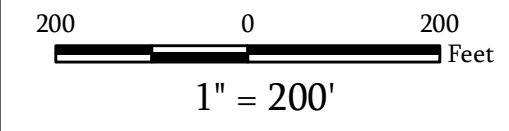
SW 1/4  
Section 01  
Town 16  
Range 18

T05-16-18-01-00-000-00  
Town Code    Town Range Section    1/4-1/4 Section

06	05	02	01
07	08	03	04
10	09	14	13
11	12	15	16



- subdivision plat/CSM
- road row
- road centerline/parcel
- hydro/parcel
- parcel line
- road row (NPF)
- municipal boundary
- section
- quarter & quarter quarter
- easement
- lot line (NPF)
- hydro line (NPF)
- water meander
- vacation or dedication
- S plat of survey
- dedicated row
- vacated row
- fee simple row
- rail row
- vacated plat
- subdivision
- CSM
- open water



Map Date: Jan 20, 2022

**Contact:**  
For more information, please contact:  
Fond du Lac County, Wisconsin  
Land Information Department  
160 S. Macy Street  
Fond du Lac, WI 54935  
Phone (920) 929-3027

This drawing is neither a legally recorded map nor a survey and is not intended to be used as such. The information displayed is a compilation of records, information, and data obtained from various sources, and Fond du Lac County is not liable for its use or misuse.

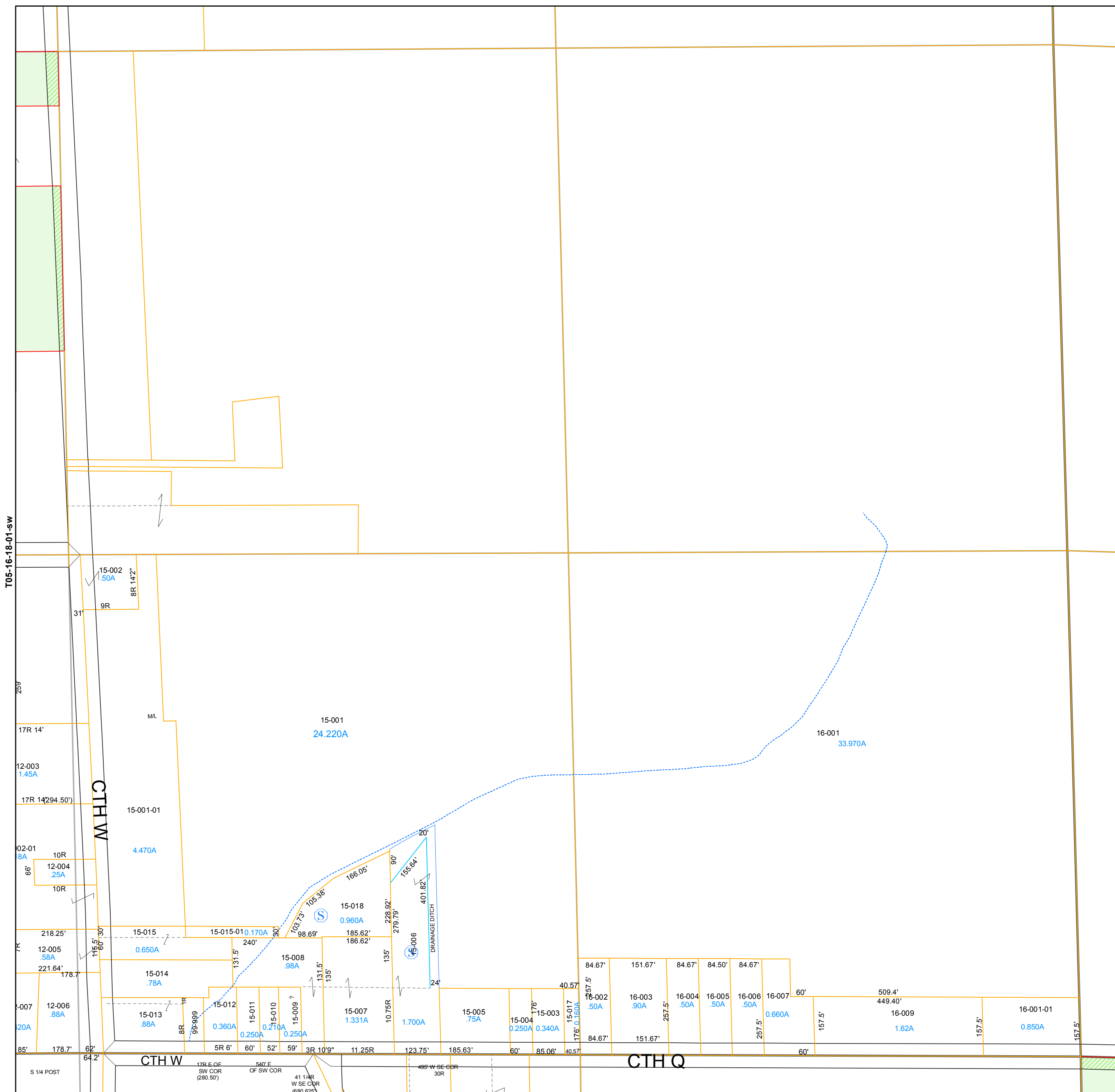
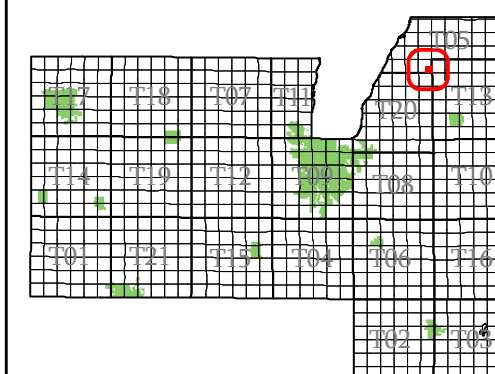
# Town of Calumet

Fond du Lac  
County, WI

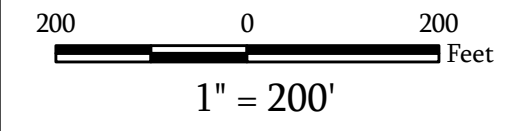
SE 1/4  
Section 01  
Town 16  
Range 18

T05-16-18-01-00-000-00  
Town Code    Town Range Section    1/4-1/4 Section

06	05	02	01
07	08	03	04
10	09	14	13
11	12	15	16



- subdivision plat/CSM
- road row
- road centerline/parcel
- hydro/parcel
- parcel line
- road row (NPF)
- municipal boundary
- section
- quarter & quarter quarter
- easement
- - - lot line (NPF)
- - - hydro line (NPF)
- water meander
- vacation or dedication
- S plat of survey
- dedicated row
- vacated row
- fee simple row
- rail row
- vacated plat
- subdivision
- CSM
- open water



Map Date: Feb 25, 2011

**Contact:**  
For more information, please contact:  
Fond du Lac County, Wisconsin  
Land Information Department  
160 S. Macy Street  
Fond du Lac, WI 54935  
Phone (920) 929-3027

This drawing is neither a legally recorded map nor a survey and is not intended to be used as such. The information displayed is a compilation of records, information, and data obtained from various sources, and Fond du Lac County is not liable for its use or misuse.

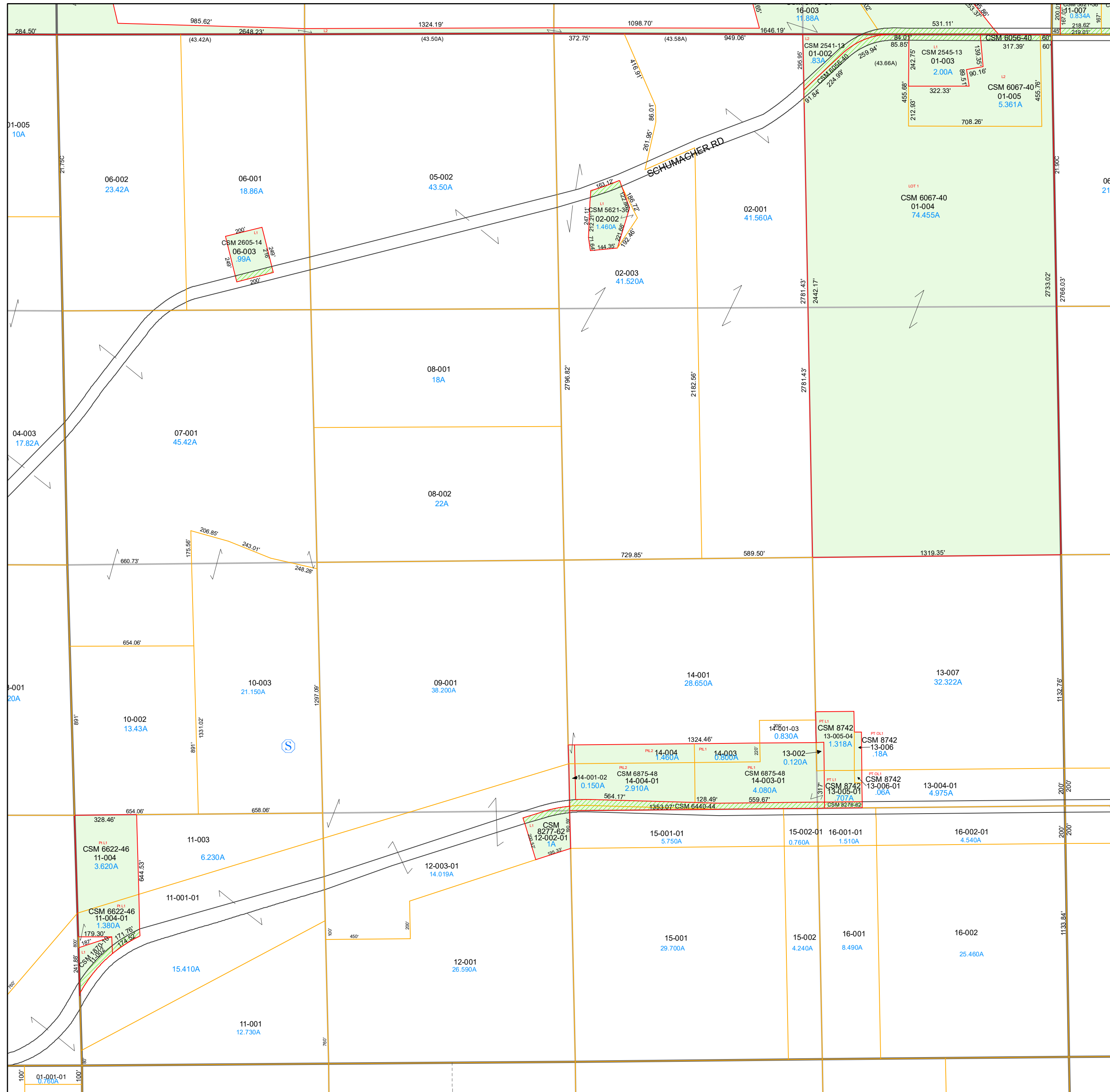
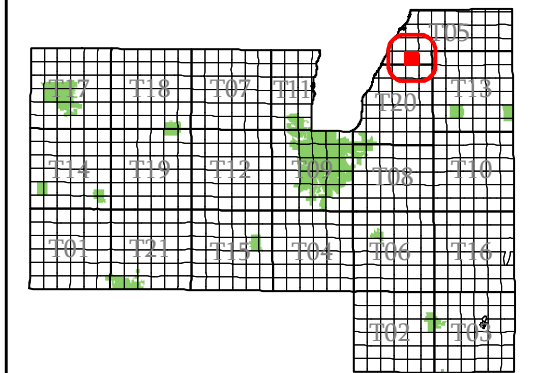
# Town of Calumet

# Fond du Lac County, WI

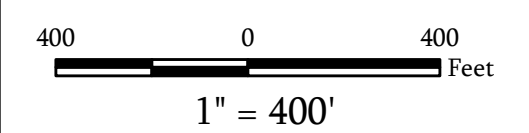
## Section 02 Town 16 Range 18

T05-16-18-02-00-000-00  
Town Code    Town Range Section 1/4-1/4 Section

06	05	02	01
07	08	03	04
10	09	14	13
11	12	15	16



- subdivision plat/CSM
- road row
- road centerline/parcel
- hydro/parcel
- parcel line
- road row (NPF)
- municipal boundary
- section
- quarter & quarter quarter
- easement
- - - lot line (NPF)
- hydro line (NPF)
- water meander
- vacation or dedication
- S plat of survey
- dedicated row
- vacated row
- fee simple row
- rail row
- vacated plat
- subdivision
- CSM
- open water



**Map Date:** Jan 10, 2023

**Contact:**  
For more information, please contact:  
Fond du Lac County, Wisconsin  
Land Information Department  
160 S. Macy Street  
Fond du Lac, WI 54935  
Phone (920) 929-3027

This drawing is neither a legally recorded map nor a survey and is not intended to be used as such. The information displayed is a compilation of records, information, and data obtained from various sources, and Fond du Lac County is not liable for its use or misuse.

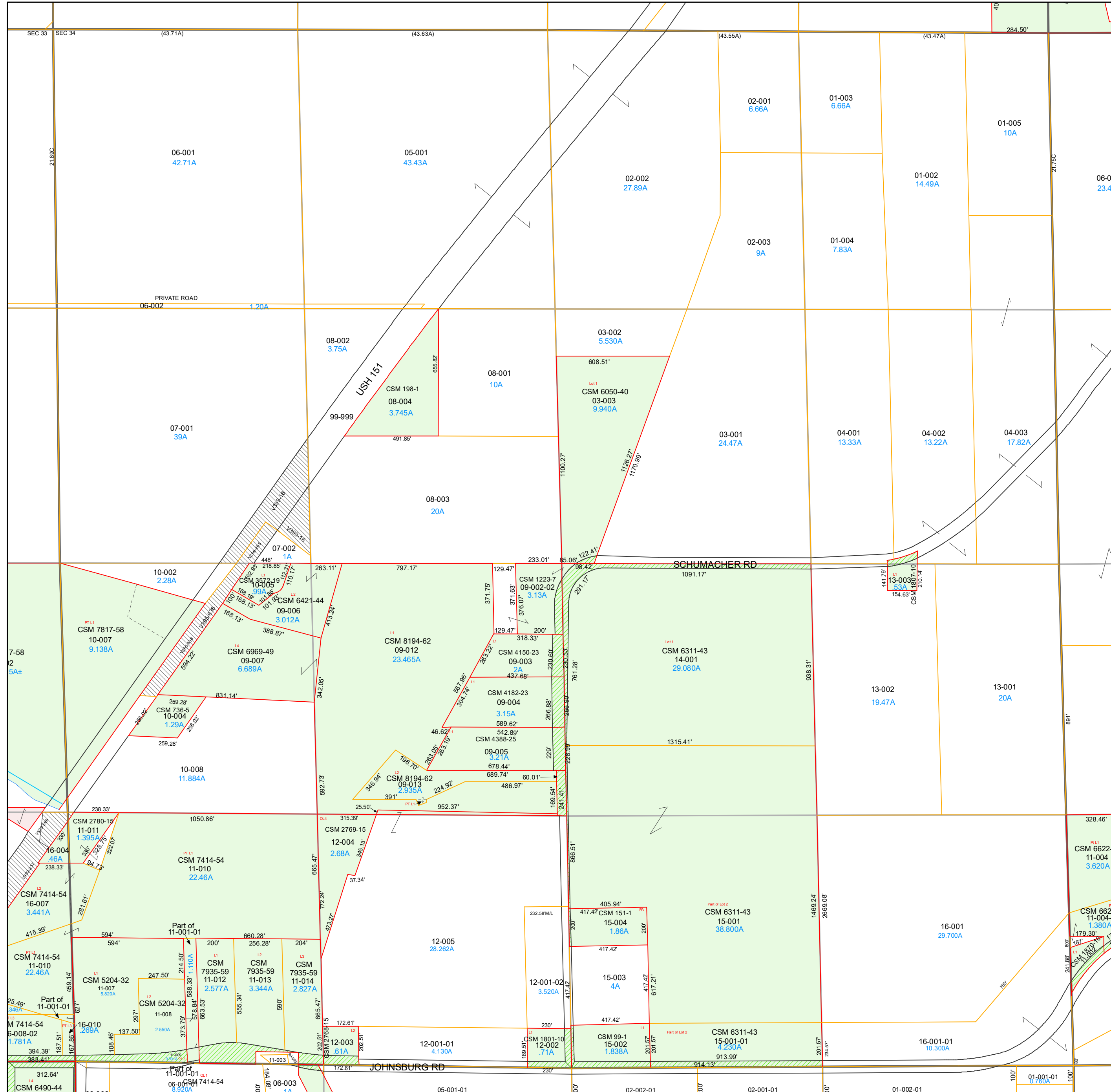
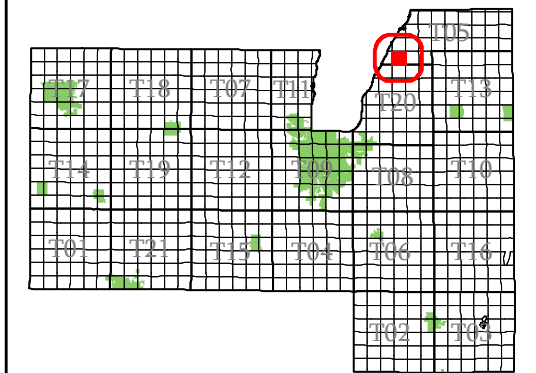
# Town of Calumet

# Fond du Lac County, WI

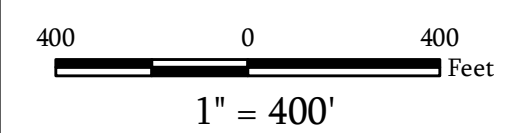
## Section 03 Town 16 Range 18

T05-16-18-03-00-000-00  
Town Code Town Range Section 1/4-1/4 Section

06	05	02	01
07	08	03	04
10	09	14	13
11	12	15	16



- subdivision plat/CSM
- road row
- road centerline/parcel
- hydro/parcel
- parcel line
- road row (NPF)
- municipal boundary
- section
- quarter & quarter quarter
- easement
- lot line (NPF)
- hydro line (NPF)
- water meander
- vacation or dedication
- plat of survey
- dedicated row
- vacated row
- fee simple row
- rail row
- vacated plat
- subdivision
- CSM
- open water



Map Date: Jan 20, 2022

**Contact:**  
For more information, please contact:  
Fond du Lac County, Wisconsin  
Land Information Department  
160 S. Macy Street  
Fond du Lac, WI 54935  
Phone (920) 929-3027

This drawing is neither a legally recorded map nor a survey and is not intended to be used as such. The information displayed is a compilation of records, information, and data obtained from various sources, and Fond du Lac County is not liable for its use or misuse.

# Town of Calumet

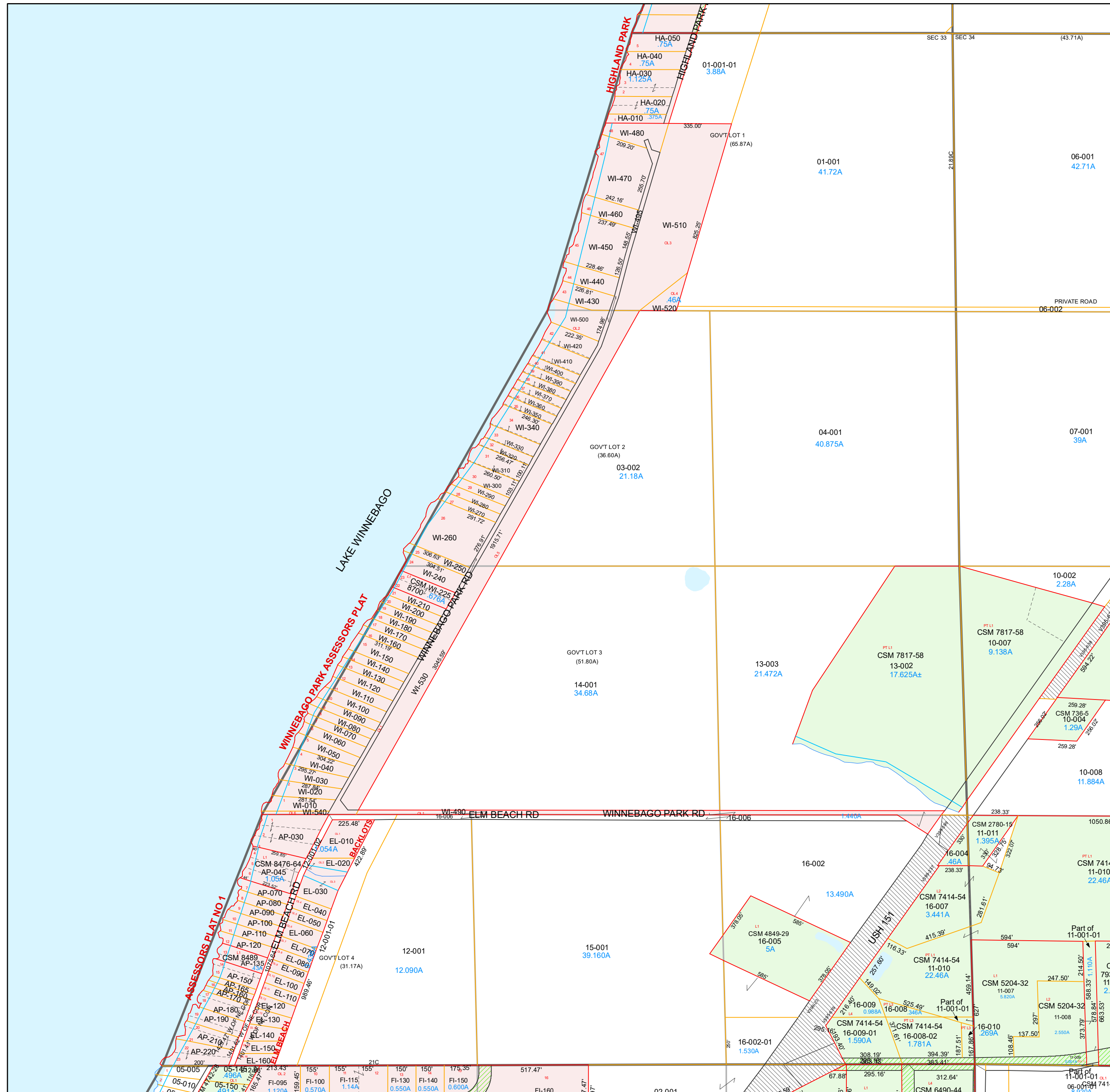
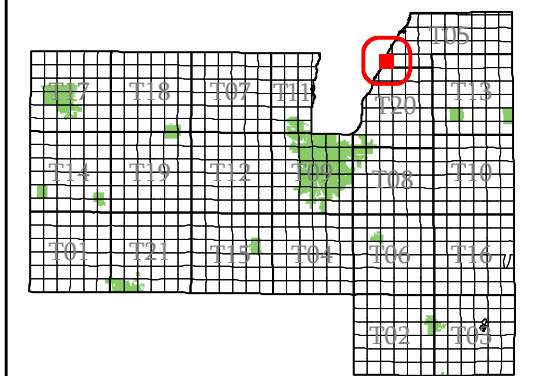
# Fond du Lac County, WI

## Section 04 Town 16 Range 18

T05-16-18-04-00-000-00  
Town Code Town Range Section 1/4-1/4 Section

T05-16-18-99-00-000-00  
Subdivision

06	05	02	01
07	08	03	04
10	09	14	13
11	12	15	16



- subdivision plat/CSM
- road row
- road centerline/parcel
- hydro/parcel
- parcel line
- road row (NPF)
- municipal boundary
- section
- quarter & quarter quarter
- easement
- - - lot line (NPF)
- hydro line (NPF)
- water meander
- vacation or dedication
- S plat of survey
- dedicated row
- vacated row
- fee simple row
- rail row
- vacated plat
- subdivision
- CSM
- open water

400 0 400 Feet  
1" = 400'

Map Date: Jan 20, 2022

**Contact:**  
For more information, please contact:  
Fond du Lac County, Wisconsin  
Land Information Department  
160 S. Macy Street  
Fond du Lac, WI 54935  
Phone (920) 929-3027

This drawing is neither a legally recorded map nor a survey and is not intended to be used as such. The information displayed is a compilation of records, information, and data obtained from various sources, and Fond du Lac County is not liable for its use or misuse.

# Town of Calumet

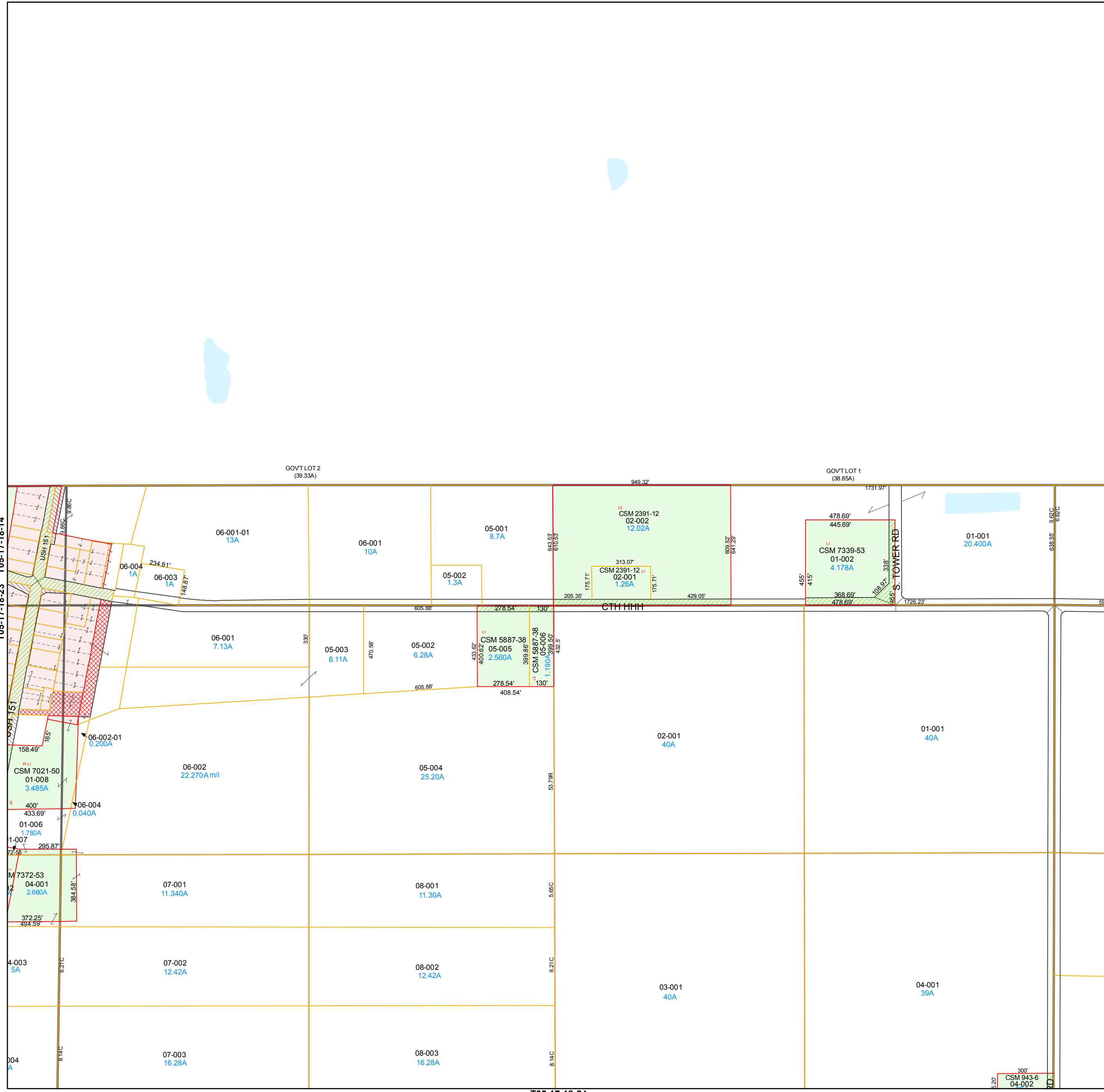
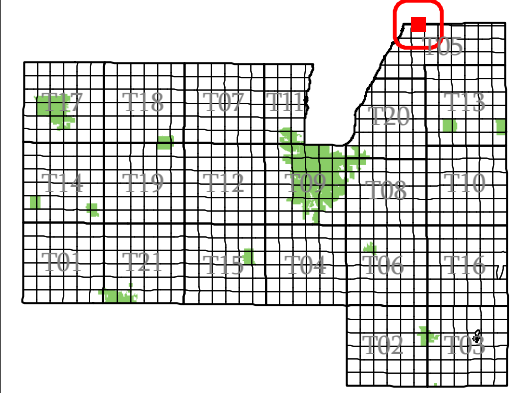
Fond du Lac  
County, WI

Section 13  
Town 17  
Range 18

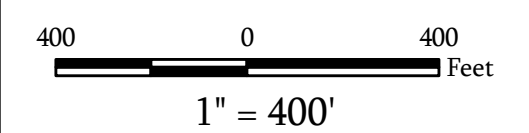
T05-17-18-13-00-000-00  
Town Code Town Range Section 1/4-1/4 Section

T05-17-18-99-00-000-00  
Subdivision

06	05	02	01
07	08	03	04
10	09	14	13
11	12	15	16



- subdivision plat/CSM
- road row
- road centerline/parcel
- hydro/parcel
- parcel line
- road row (NPF)
- municipal boundary
- section
- quarter & quarter quarter
- easement
- - - lot line (NPF)
- - - hydro line (NPF)
- water meander
- vacation or dedication
- S plat of survey
- dedicated row
- vacated row
- fee simple row
- rail row
- vacated plat
- subdivision
- CSM
- open water



Map Date: Feb 25, 2011

**Contact:**  
For more information, please contact:  
Fond du Lac County, Wisconsin  
Land Information Department  
160 S. Macy Street  
Fond du Lac, WI 54935  
Phone (920) 929-3027

This drawing is neither a legally recorded map nor a survey and is not intended to be used as such. The information displayed is a compilation of records, information, and data obtained from various sources, and Fond du Lac County is not liable for its use or misuse.

# Town of Calumet

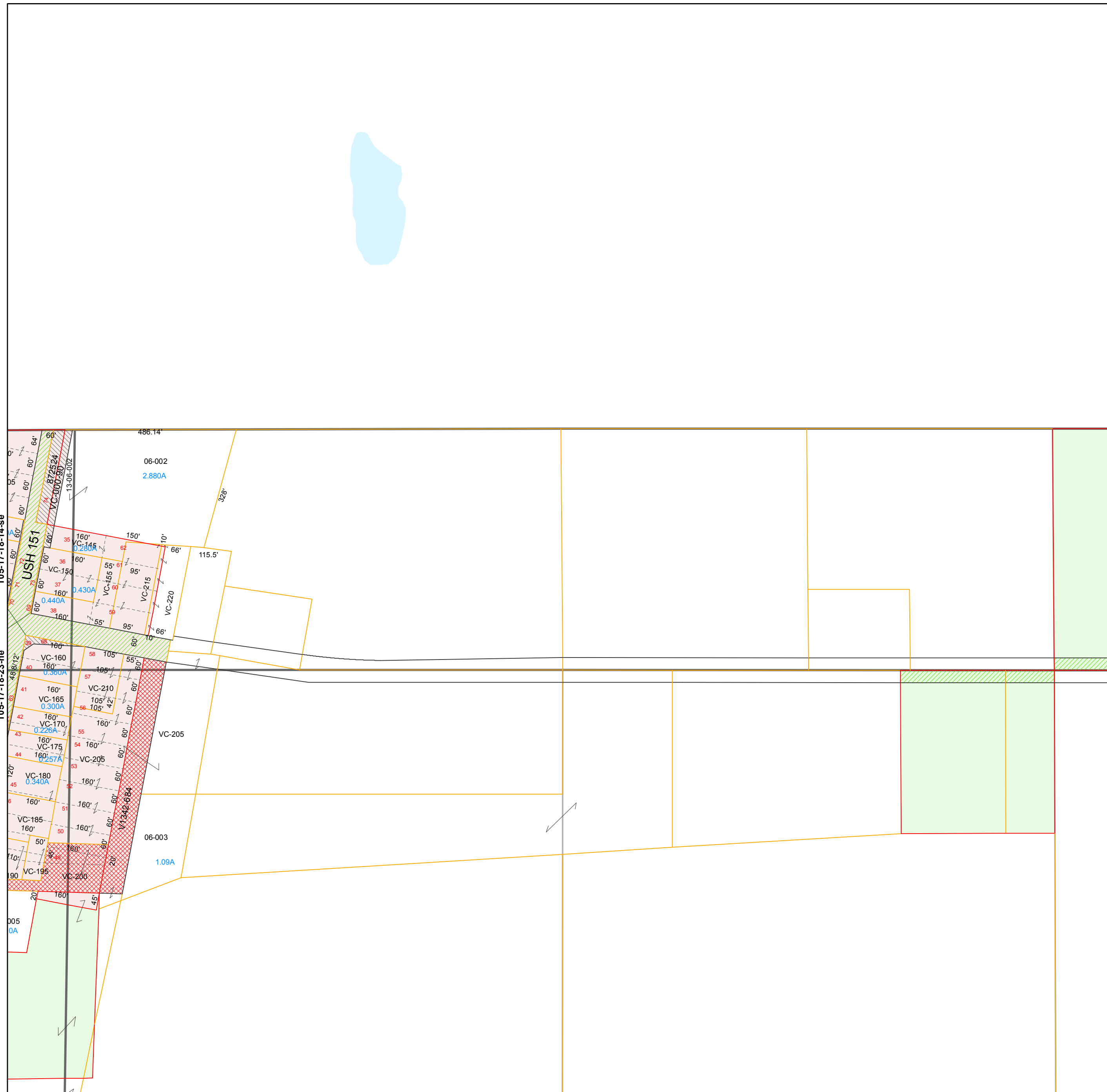
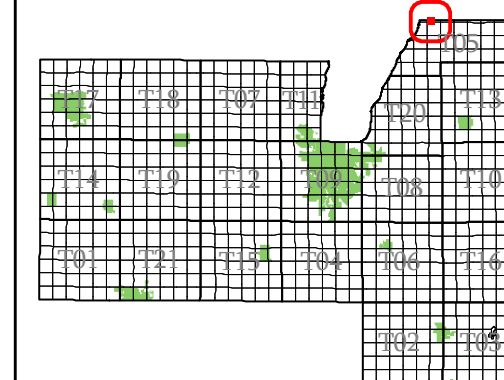
Fond du Lac  
County, WI

SW 1/4  
Section 13  
Town 17  
Range 18

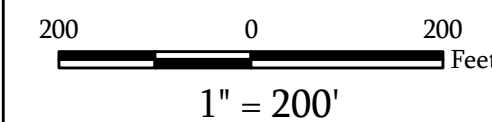
T05-17-18-13-00-000-00  
Town Code    Town Range Section 1/4-1/4 Section

T05-17-18-99-00-000-00  
Subdivision

06	05	02	01
07	08	03	04
10	09	14	13
11	12	15	16



- subdivision plat/CSM
- road row
- road centerline/parcel
- hydro/parcel
- parcel line
- road row (NPF)
- municipal boundary
- section
- quarter & quarter quarter
- easement
- - - lot line (NPF)
- - - hydro line (NPF)
- water meander
- vacation or dedication
- S plat of survey
- dedicated row
- vacated row
- fee simple row
- rail row
- vacated plat
- subdivision
- CSM
- open water



Map Date: Feb 25, 2011

**Contact:**  
For more information, please contact:  
Fond du Lac County, Wisconsin  
Land Information Department  
160 S. Macy Street  
Fond du Lac, WI 54935  
Phone (920) 929-3027

This drawing is neither a legally recorded map nor a survey and is not intended to be used as such. The information displayed is a compilation of records, information, and data obtained from various sources, and Fond du Lac County is not liable for its use or misuse.

T05-17-18-24-nw

[Back to Town Main Page](#)

# Town of Calumet

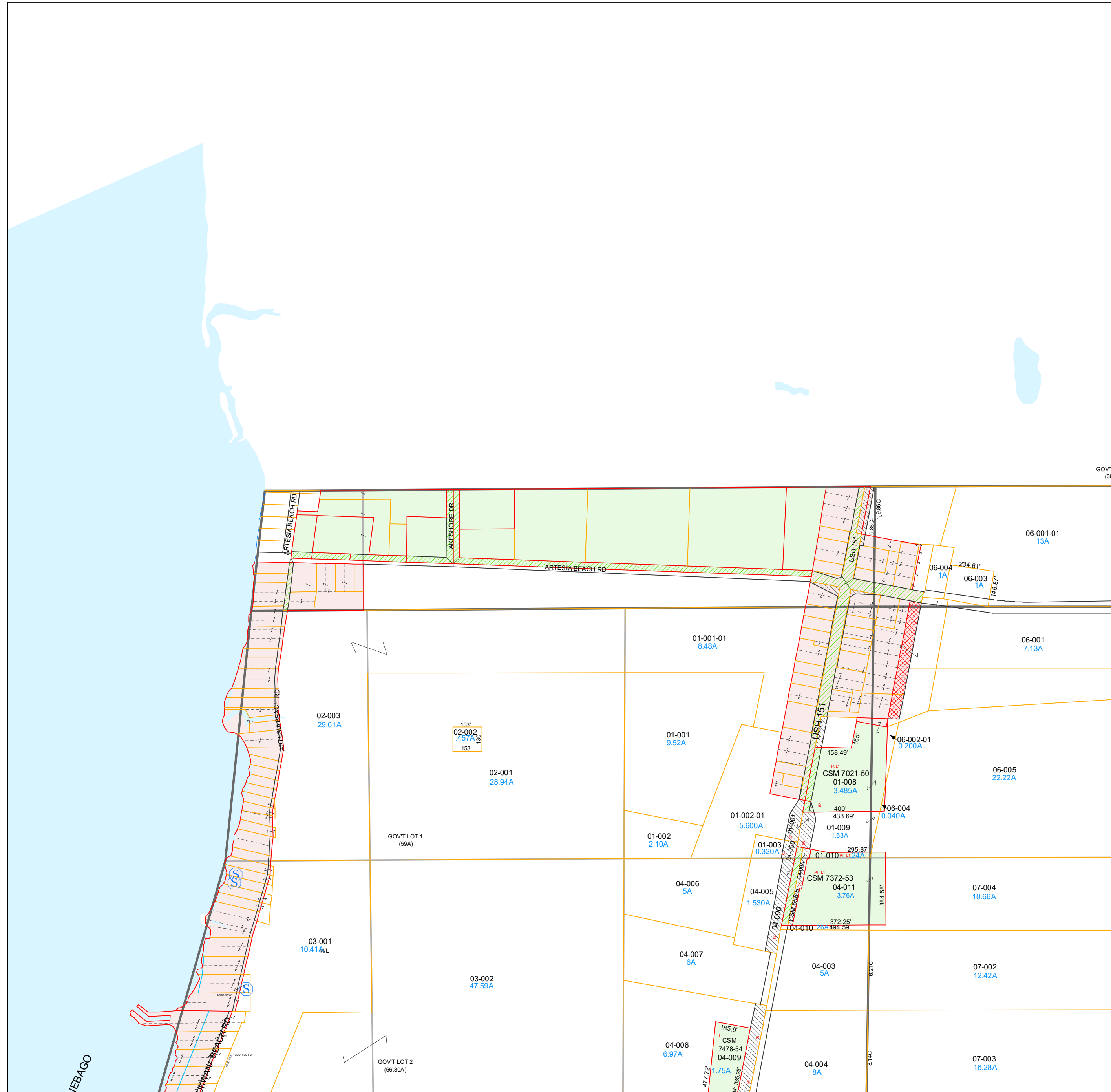
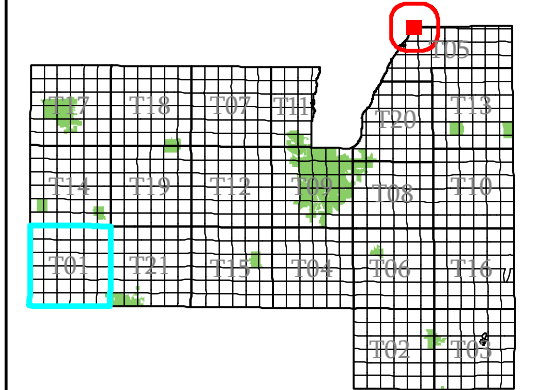
## Fond du Lac County, WI

### Section 14 Town 17 Range 18

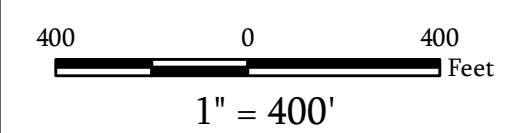
T05-17-18-14-00-000-00  
Town Code    Town Range Section    1/4-1/4 Section

T05-17-18-99-00-000-00  
Subdivision

06	05	02	01
07	08	03	04
10	09	14	13
11	12	15	16



- subdivision plat/CSM
- road row
- road centerline/parcel
- hydro/parcel
- parcel line
- road row (NPF)
- municipal boundary
- section
- quarter & quarter quarter
- easement
- - - lot line (NPF)
- - - hydro line (NPF)
- water meander
- vacation or dedication
- S plat of survey
- dedicated row
- vacated row
- fee simple row
- rail row
- vacated plat
- subdivision
- CSM
- open water



**Map Date:** Jan 22, 2020

**Contact:**  
For more information, please contact:  
Fond du Lac County, Wisconsin  
Land Information Department  
160 S. Macy Street  
Fond du Lac, WI 54935  
Phone (920) 929-3027

This drawing is neither a legally recorded map nor a survey and is not intended to be used as such. The information displayed is a compilation of records, information, and data obtained from various sources, and Fond du Lac County is not liable for its use or misuse.

[Back to Town Main Page](#)

# Town of Calumet

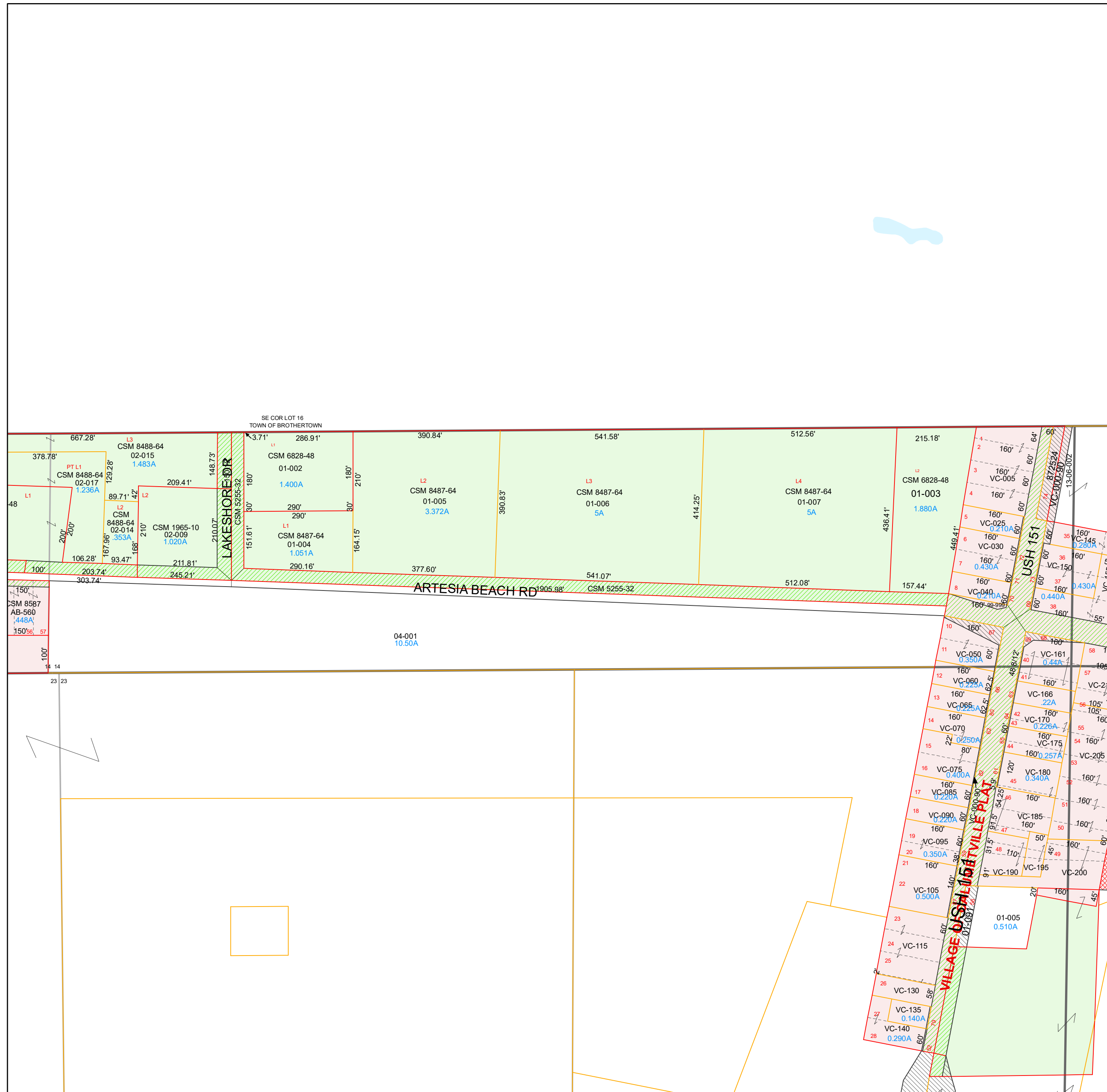
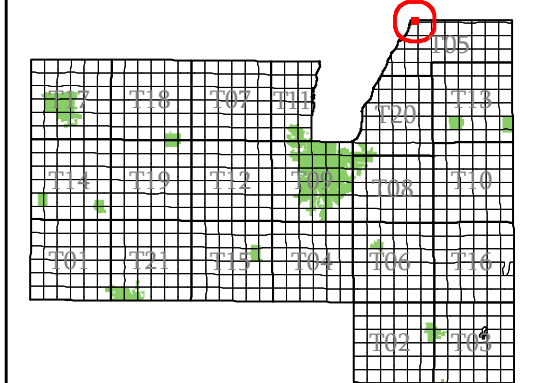
Fond du Lac  
County, WI

SE 1/4  
Section 14  
Town 17  
Range 18

T05-17-18-14-00-000-00  
Town Code Town Range Section 1/4-1/4 Section

T05-17-18-99-00-000-00  
Subdivision

06	05	02	01
07	08	03	04
10	09	14	13
11	12	15	16



- subdivision plat/CSM
- road row
- road centerline/parcel
- hydro/parcel
- parcel line
- road row (NPF)
- municipal boundary
- section
- quarter & quarter quarter
- easement
- - - lot line (NPF)
- - - hydro line (NPF)
- water meander
- vacation or dedication
- S plat of survey
- dedicated row
- vacated row
- fee simple row
- rail row
- vacated plat
- subdivision
- CSM
- open water

200 0 200  
1" = 200'

Map Date: Jan 21, 2021

**Contact:**  
For more information, please contact:  
Fond du Lac County, Wisconsin  
Land Information Department  
160 S. Macy Street  
Fond du Lac, WI 54935  
Phone (920) 929-3027

This drawing is neither a legally recorded map nor a survey and is not intended to be used as such. The information displayed is a compilation of records, information, and data obtained from various sources, and Fond du Lac County is not liable for its use or misuse.

[Back to Town Main Page](#)

# Town of Calumet

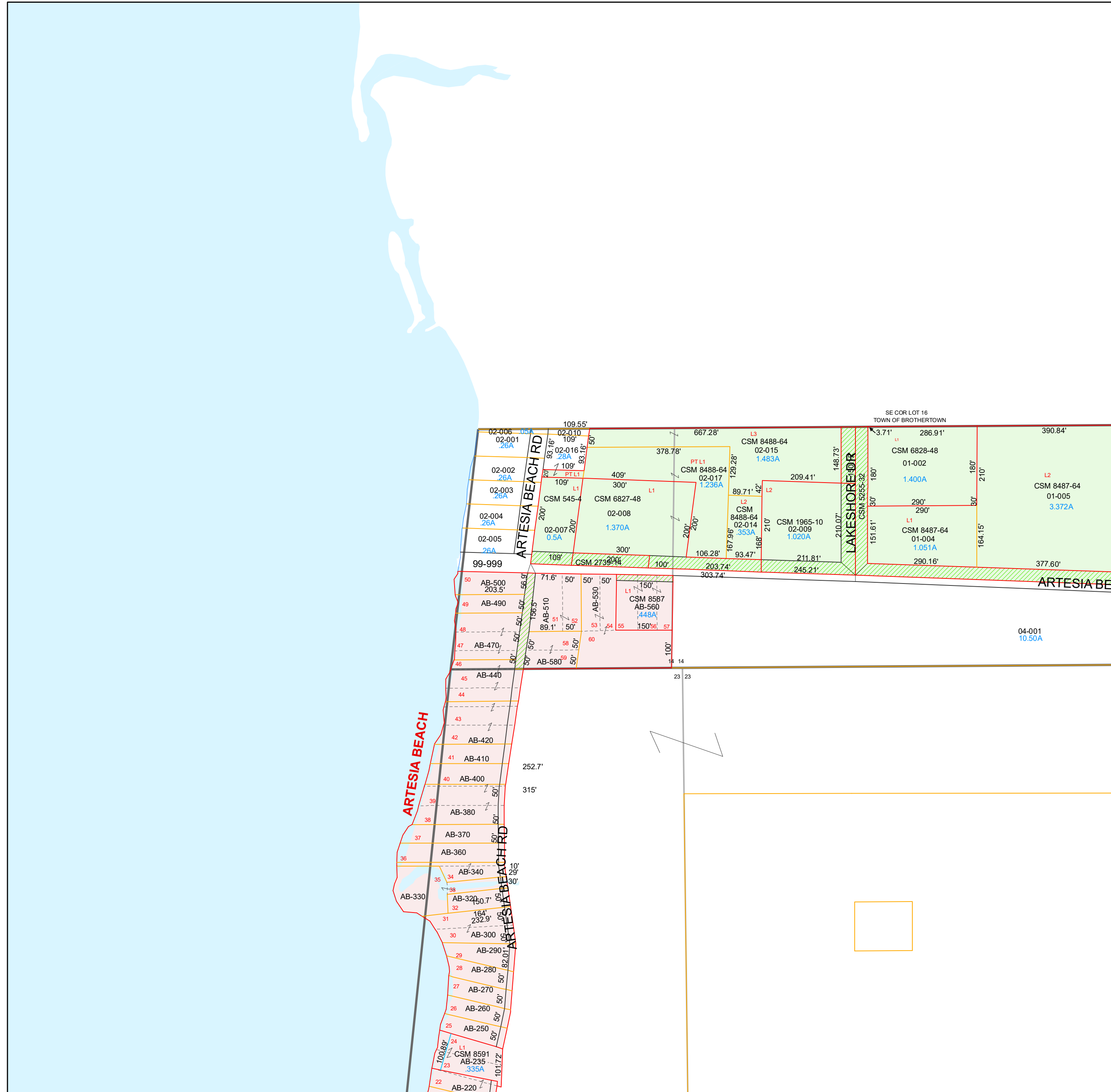
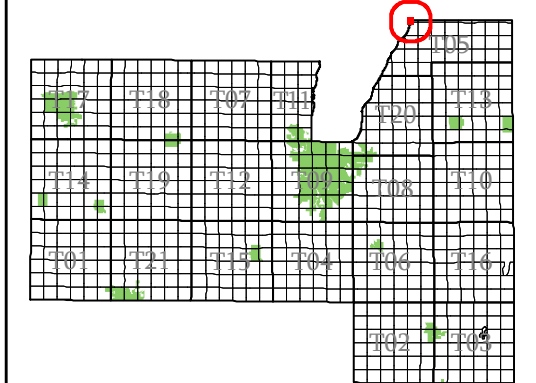
# Fond du Lac County, WI

SW 1/4  
Section 14  
Town 17  
Range 18

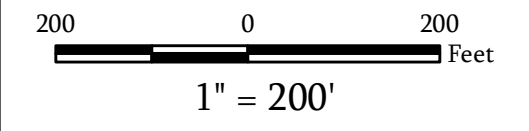
T05-17-18-14-00-000-00  
Town Code    Town Range Section 1/4-1/4 Section

T05-17-18-99-00-000-00  
Subdivision

06	05	02	01
07	08	03	04
10	09	14	13
11	12	15	16



- subdivision plat/CSM
- road row
- road centerline/parcel
- hydro/parcel
- parcel line
- road row (NPF)
- municipal boundary
- section
- quarter & quarter quarter
- easement
- - - lot line (NPF)
- - - hydro line (NPF)
- water meander
- vacation or dedication
- S plat of survey
- dedicated row
- vacated row
- fee simple row
- rail row
- vacated plat
- subdivision
- CSM
- open water



Map Date: Jan 21, 2021

**Contact:**  
For more information, please contact:  
Fond du Lac County, Wisconsin  
Land Information Department  
160 S. Macy Street  
Fond du Lac, WI 54935  
Phone (920) 929-3027

This drawing is neither a legally recorded map nor a survey and is not intended to be used as such. The information displayed is a compilation of records, information, and data obtained from various sources, and Fond du Lac County is not liable for its use or misuse.

[Back to Town Main Page](#)

# Town of Calumet

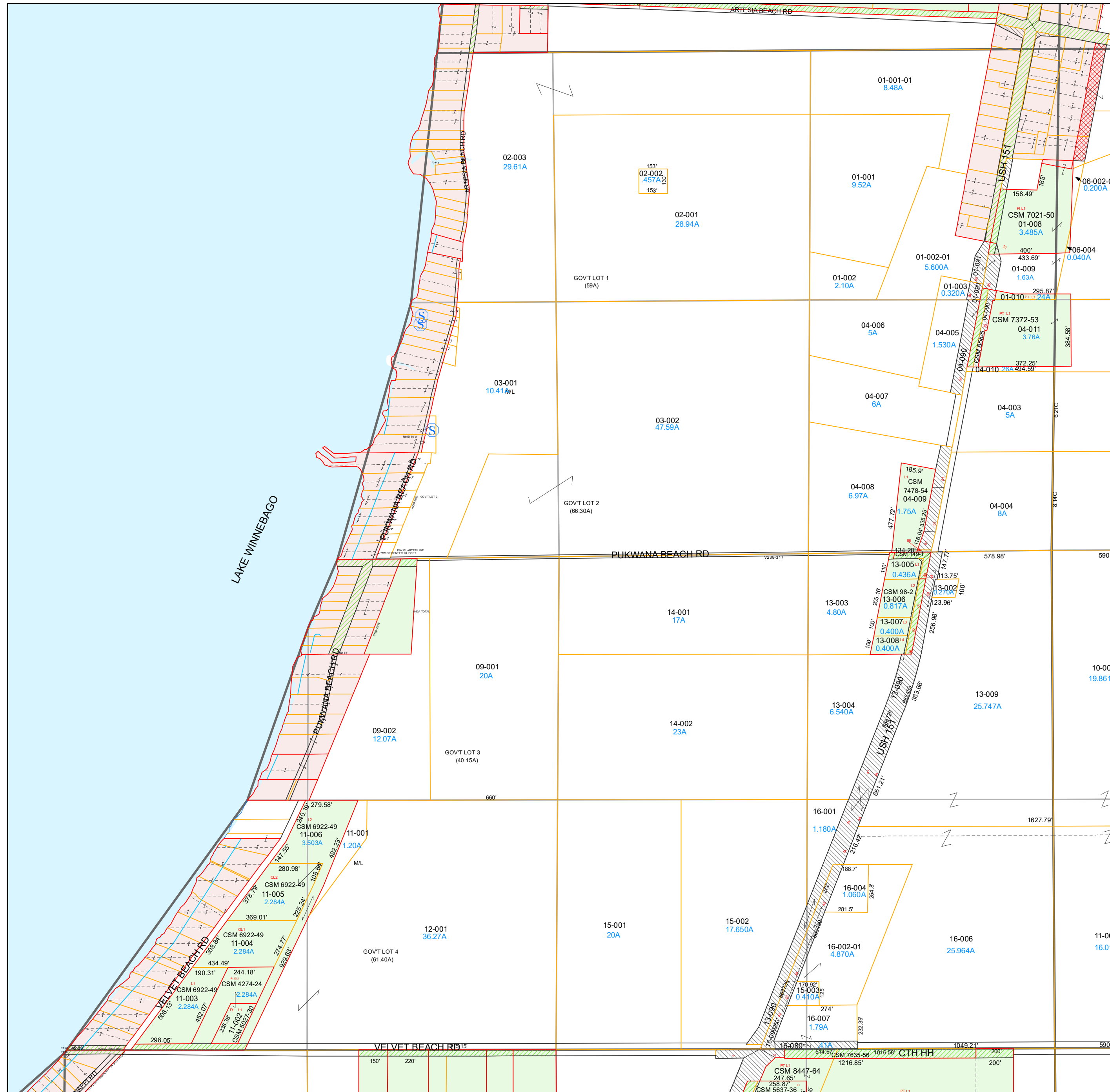
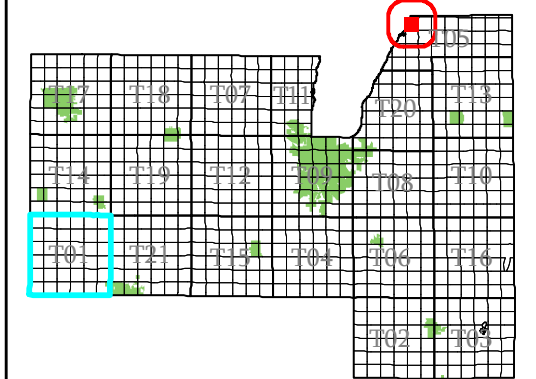
# Fond du Lac County, WI

## Section 23 Town 17 Range 18

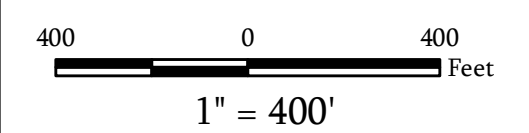
T05-17-18-23-00-000-00  
Town Code Town Range Section 1/4-1/4 Section

T05-17-18-99-00-000-00  
Subdivision

06	05	02	01
07	08	03	04
10	09	14	13
11	12	15	16



- subdivision plat/CSM
- road row
- road centerline/parcel
- hydro/parcel
- parcel line
- road row (NPF)
- municipal boundary
- section
- quarter & quarter quarter
- easement
- - - lot line (NPF)
- hydro line (NPF)
- water meander
- vacation or dedication
- S plat of survey
- dedicated row
- vacated row
- fee simple row
- rail row
- vacated plat
- subdivision
- CSM
- open water



**Map Date:** Jan 21, 2021

**Contact:**  
For more information, please contact:  
Fond du Lac County, Wisconsin  
Land Information Department  
160 S. Macy Street  
Fond du Lac, WI 54935  
Phone (920) 929-3027

This drawing is neither a legally recorded map nor a survey and is not intended to be used as such. The information displayed is a compilation of records, information, and data obtained from various sources, and Fond du Lac County is not liable for its use or misuse.

[Back to Town Main Page](#)

# Town of Calumet

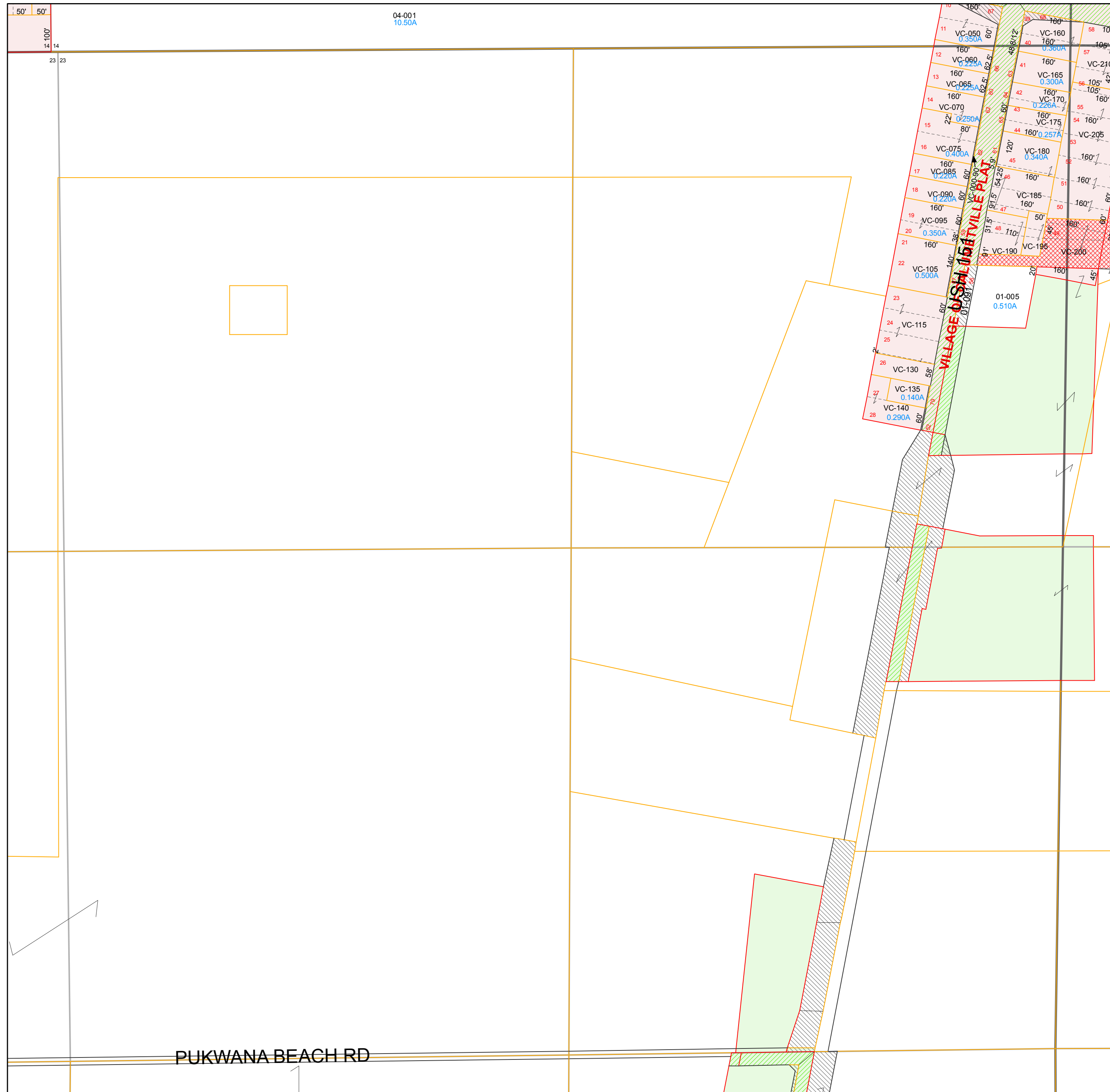
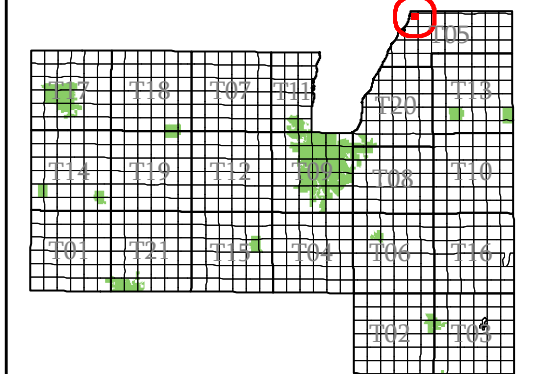
Fond du Lac  
County, WI

NE 1/4  
Section 23  
Town 17  
Range 18

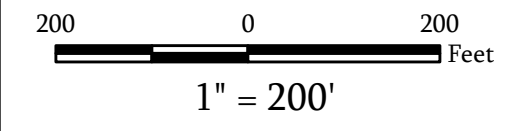
T05-17-18-23-00-000-00  
Town Code    Town Range Section 1/4-1/4 Section

T05-17-18-99-00-000-00  
Subdivision

06	05	02	01
07	08	03	04
10	09	14	13
11	12	15	16



- subdivision plat/CSM
- road row
- road centerline/parcel
- hydro/parcel
- parcel line
- road row (NPF)
- municipal boundary
- section
- quarter & quarter quarter
- easement
- - - lot line (NPF)
- - - hydro line (NPF)
- water meander
- vacation or dedication
- S plat of survey
- dedicated row
- vacated row
- fee simple row
- rail row
- vacated plat
- subdivision
- CSM
- open water



Map Date: Jan 17, 2012

**Contact:**  
For more information, please contact:  
Fond du Lac County, Wisconsin  
Land Information Department  
160 S. Macy Street  
Fond du Lac, WI 54935  
Phone (920) 929-3027

This drawing is neither a legally recorded map nor a survey and is not intended to be used as such. The information displayed is a compilation of records, information, and data obtained from various sources, and Fond du Lac County is not liable for its use or misuse.

PUKWANA BEACH RD

[Back to Town Main Page](#)

# Town of Calumet

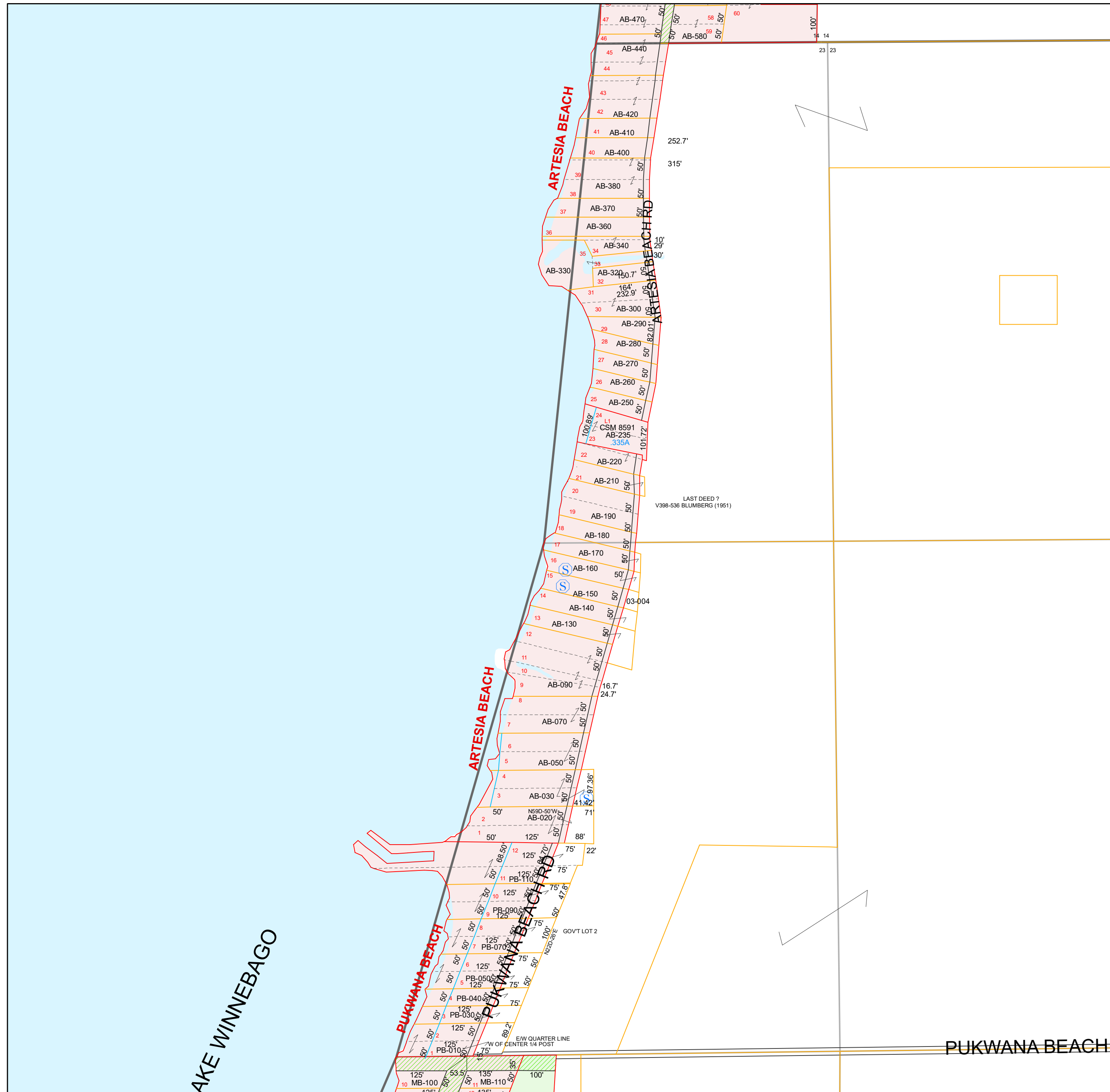
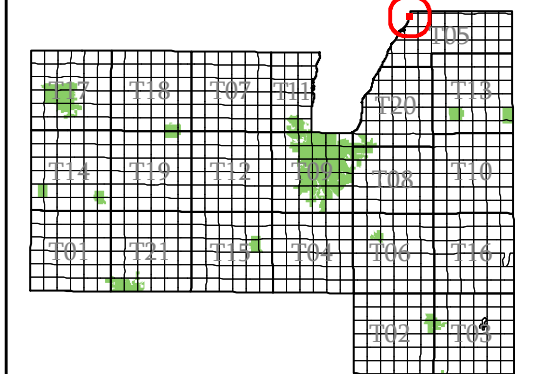
Fond du Lac  
County, WI

NW ¼  
Section 23  
Town 17  
Range 18

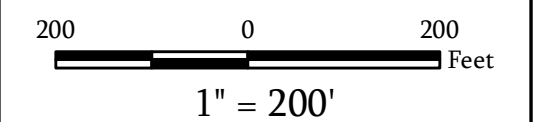
T05-17-18-23-00-000-00  
Town Code Town Range Section ¼-¼ Section

T05-17-18-99-00-000-00  
Subdivision

06	05	02	01
07	08	03	04
10	09	14	13
11	12	15	16



- subdivision plat/CSM
- road row
- road centerline/parcel
- hydro/parcel
- parcel line
- road row (NPF)
- municipal boundary
- section
- quarter & quarter quarter
- easement
- - - lot line (NPF)
- - - hydro line (NPF)
- water meander
- vacation or dedication
- S plat of survey
- dedicated row
- vacated row
- fee simple row
- rail row
- vacated plat
- subdivision
- CSM
- open water



Map Date: Jan 21, 2021

**Contact:**  
For more information, please contact:  
Fond du Lac County, Wisconsin  
Land Information Department  
160 S. Macy Street  
Fond du Lac, WI 54935  
Phone (920) 929-3027

This drawing is neither a legally recorded map nor a survey and is not intended to be used as such. The information displayed is a compilation of records, information, and data obtained from various sources, and Fond du Lac County is not liable for its use or misuse.

# Town of Calumet

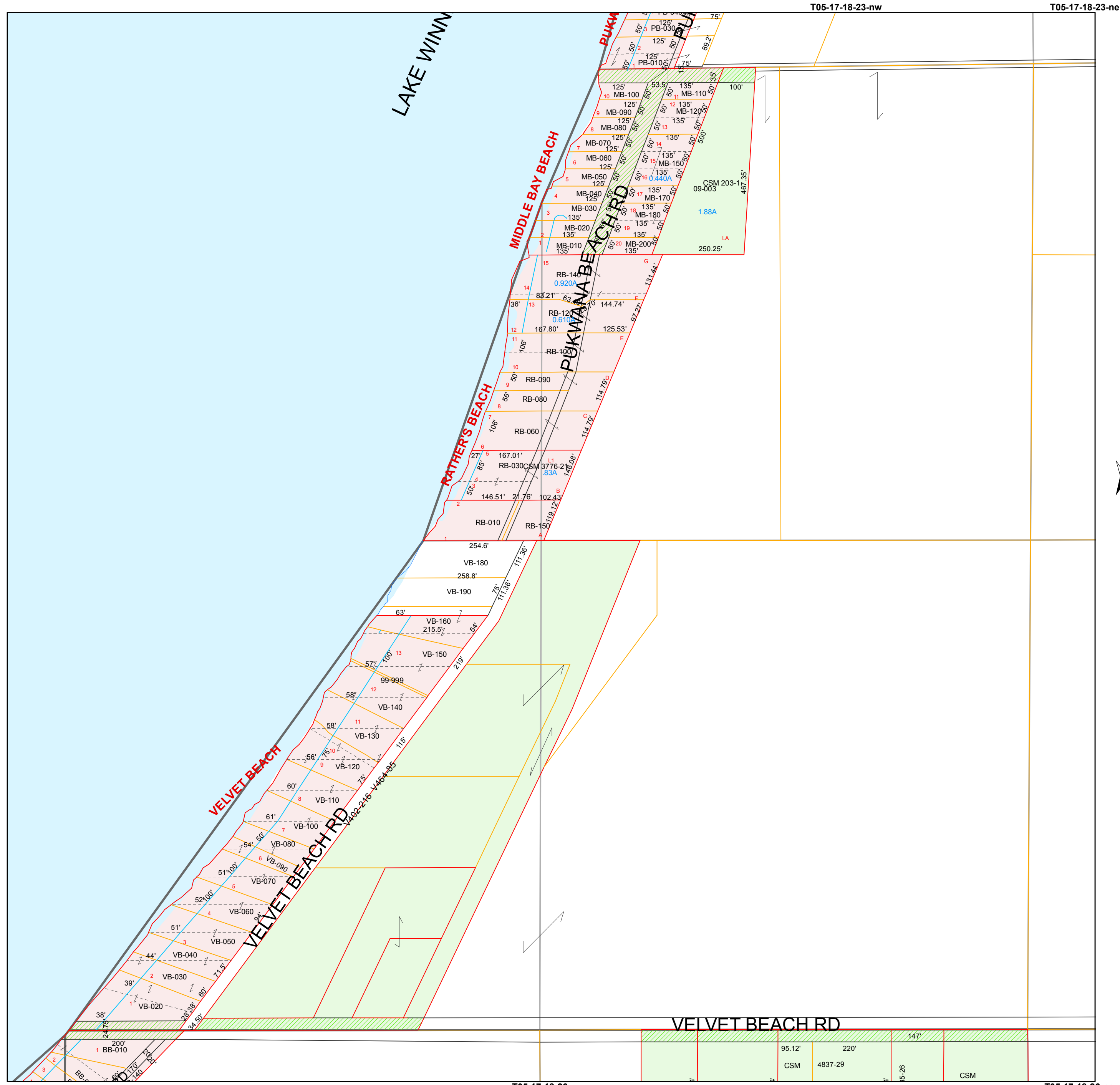
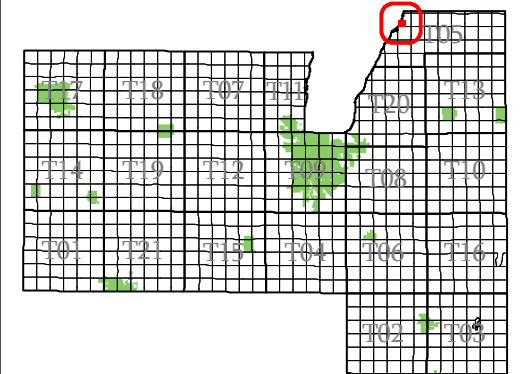
Fond du Lac  
County, WI

SW ¼  
Section 23  
Town 17  
Range 18

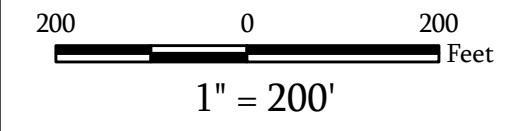
T05-17-18-23-00-000-00  
Town Code Town Range Section ¼-¼ Section

T05-17-18-99-00-000-00  
Subdivision

06	05	02	01
07	08	03	04
10	09	14	13
11	12	15	16



- subdivision plat/CSM
- road row
- road centerline/parcel
- hydro/parcel
- parcel line
- road row (NPF)
- municipal boundary
- section
- quarter & quarter quarter
- easement
- - - lot line (NPF)
- - - hydro line (NPF)
- water meander
- vacation or dedication
- S plat of survey
- dedicated row
- vacated row
- fee simple row
- rail row
- vacated plat
- subdivision
- CSM
- open water



Map Date: Feb 25, 2011

**Contact:**  
For more information, please contact:  
Fond du Lac County, Wisconsin  
Land Information Department  
160 S. Macy Street  
Fond du Lac, WI 54935  
Phone (920) 929-3027

This drawing is neither a legally recorded map nor a survey and is not intended to be used as such. The information displayed is a compilation of records, information, and data obtained from various sources, and Fond du Lac County is not liable for its use or misuse.

# Town of Calumet

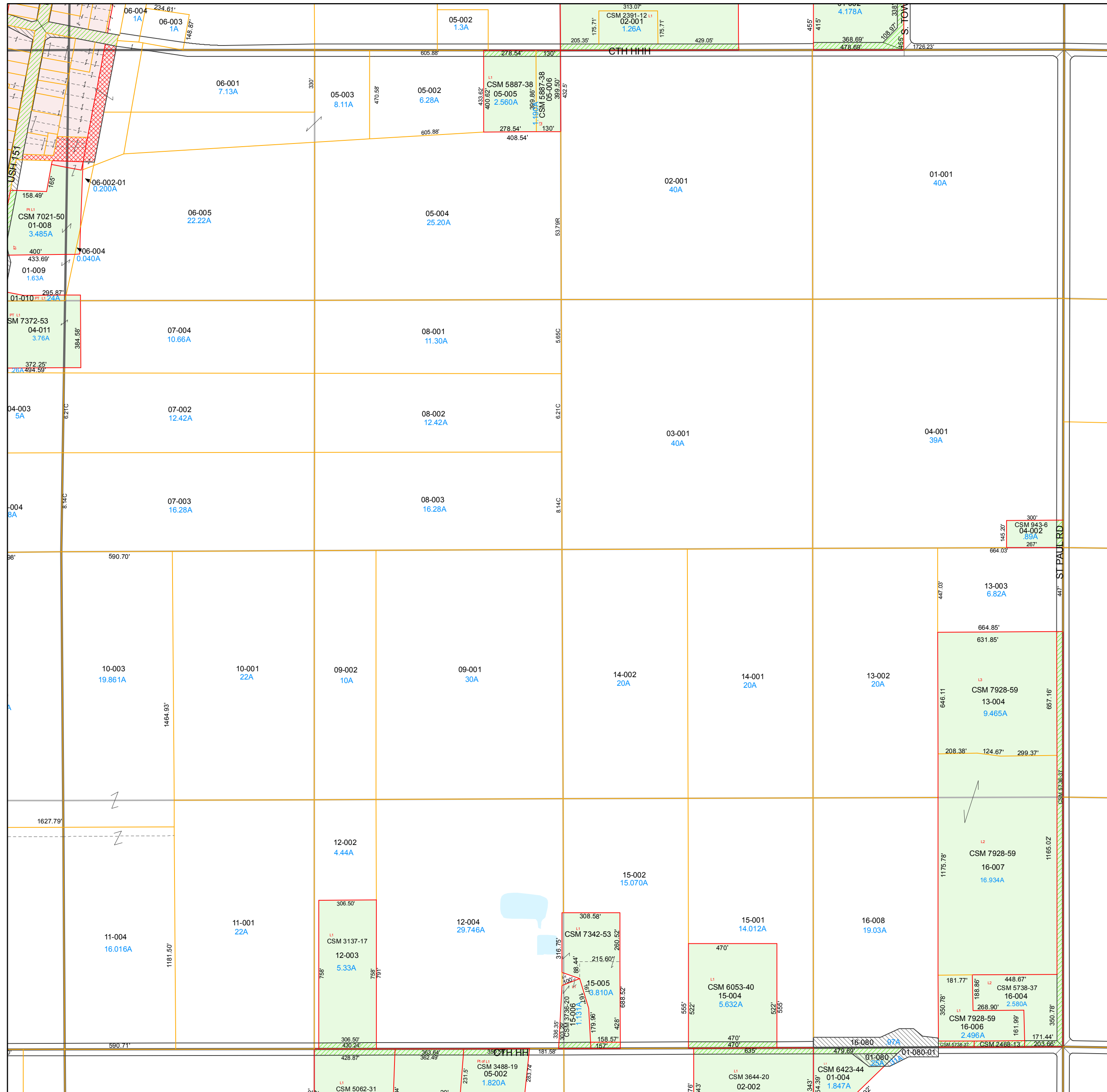
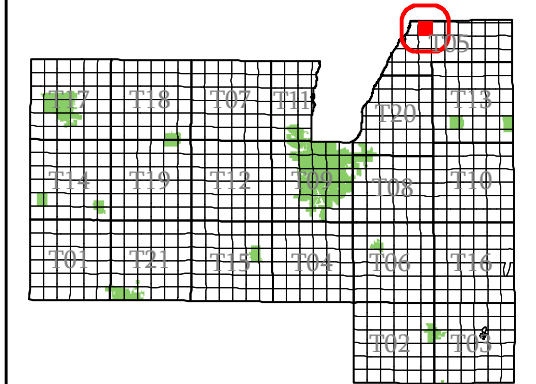
Fond du Lac  
County, WI

Section 24  
Town 17  
Range 18

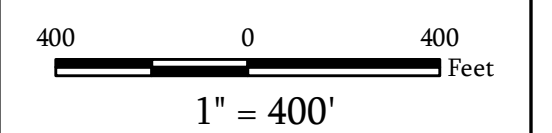
T05-17-18-24-00-000-00  
Town Code Town Range Section 1/4-1/4 Section

T05-17-18-99-00-000-00  
Subdivision

06	05	02	01
07	08	03	04
10	09	14	13
11	12	15	16



- subdivision plat/CSM
- road row
- road centerline/parcel
- hydro/parcel
- parcel line
- road row (NPF)
- municipal boundary
- section
- quarter & quarter quarter
- easement
- - - lot line (NPF)
- hydro line (NPF)
- water meander
- vacation or dedication
- S plat of survey
- dedicated row
- vacated row
- fee simple row
- rail row
- vacated plat
- subdivision
- CSM
- open water



Map Date: Feb 08, 2018

**Contact:**  
For more information, please contact:  
Fond du Lac County, Wisconsin  
Land Information Department  
160 S. Macy Street  
Fond du Lac, WI 54935  
Phone (920) 929-3027

This drawing is neither a legally recorded map nor a survey and is not intended to be used as such. The information displayed is a compilation of records, information, and data obtained from various sources, and Fond du Lac County is not liable for its use or misuse.

# Town of Calumet

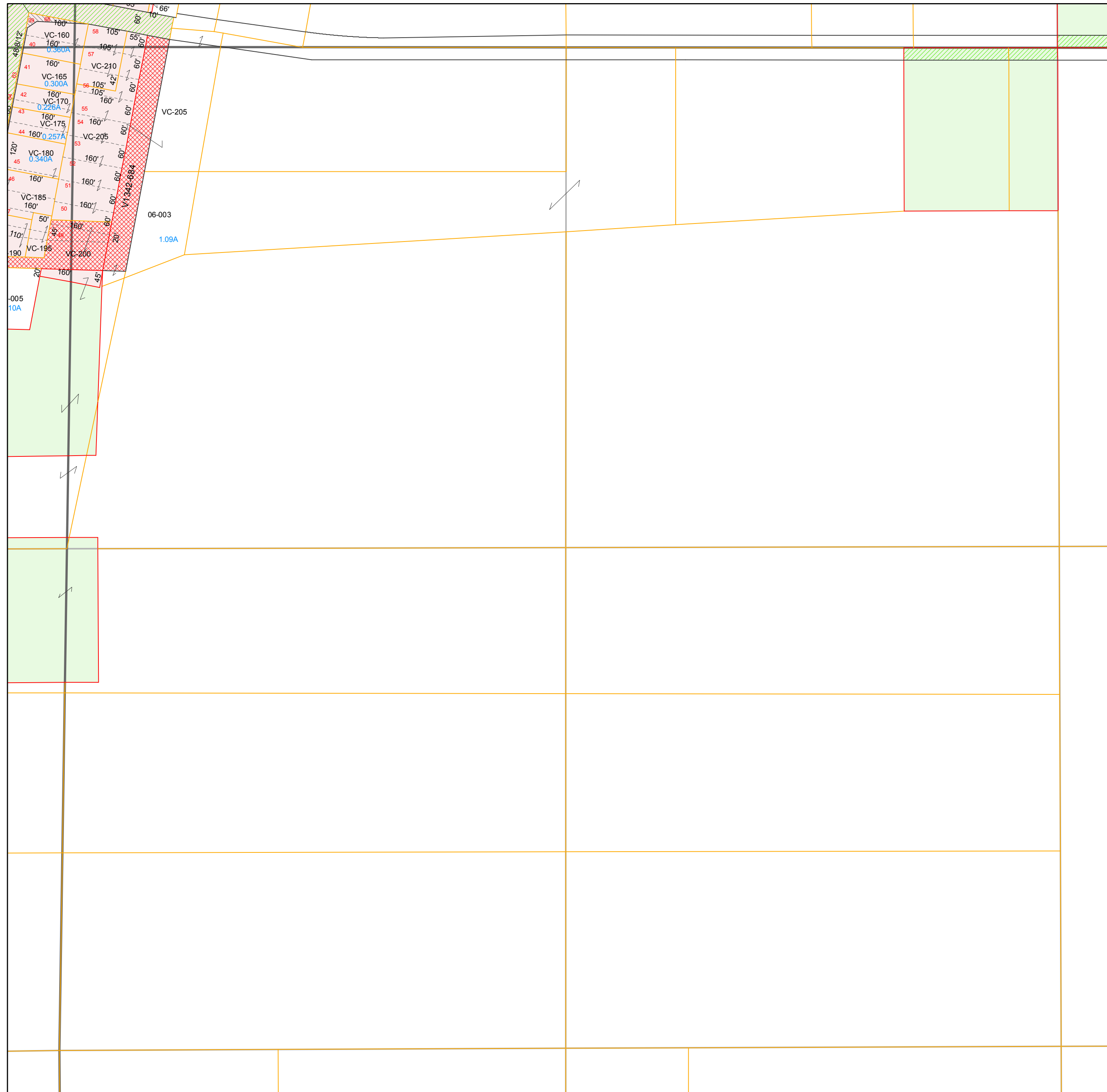
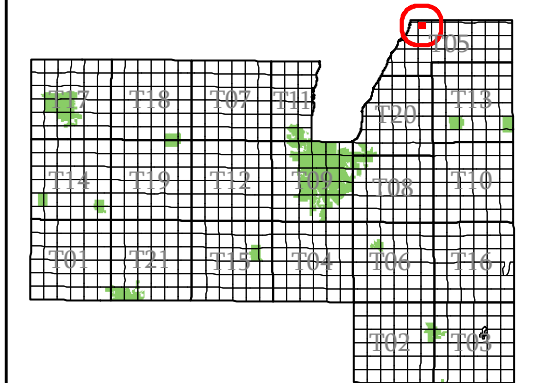
Fond du Lac  
County, WI

NW ¼  
Section 24  
Town 17  
Range 18

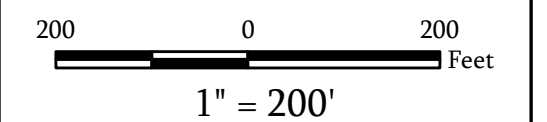
T05-17-18-24-00-000-00  
Town Code Town Range Section ¼-¼ Section

T05-17-18-99-00-000-00  
Subdivision

06	05	02	01
07	08	03	04
10	09	14	13
11	12	15	16



- subdivision plat/CSM
- road row
- road centerline/parcel
- hydro/parcel
- parcel line
- road row (NPF)
- municipal boundary
- section
- quarter & quarter quarter
- easement
- lot line (NPF)
- hydro line (NPF)
- water meander
- vacation or dedication
- Ⓢ plat of survey
- ▨ dedicated row
- ▨ vacated row
- ▨ fee simple row
- ▨ rail row
- ▨ vacated plat
- ▨ subdivision
- ▨ CSM
- ▨ open water



Map Date: Jan 17, 2012

**Contact:**  
For more information, please contact:  
Fond du Lac County, Wisconsin  
Land Information Department  
160 S. Macy Street  
Fond du Lac, WI 54935  
Phone (920) 929-3027

This drawing is neither a legally recorded map nor a survey and is not intended to be used as such. The information displayed is a compilation of records, information, and data obtained from various sources, and Fond du Lac County is not liable for its use or misuse.

[Back to Town Main Page](#)

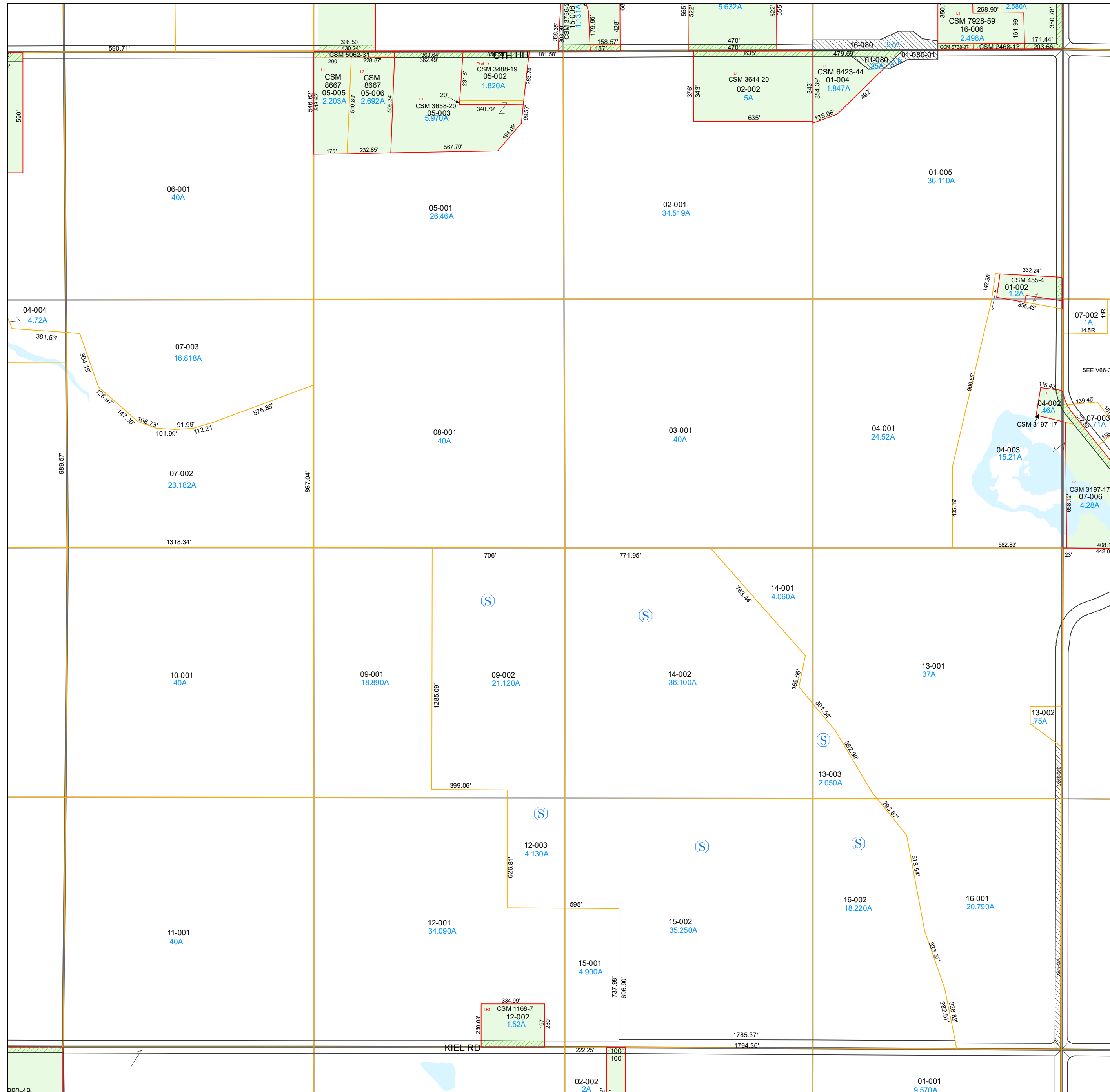
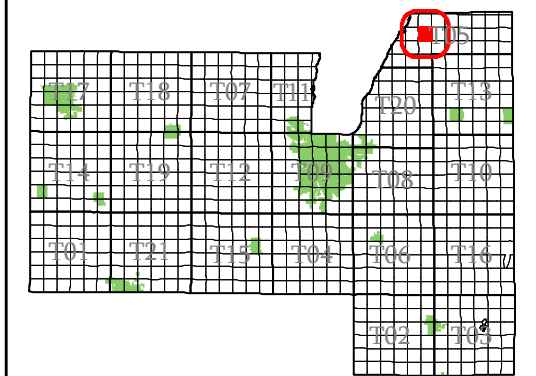
# Town of Calumet

Fond du Lac  
County, WI

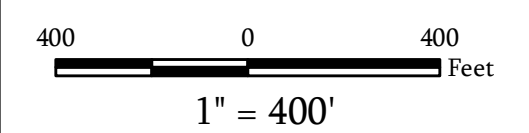
Section 25  
Town 17  
Range 18

T05-17-18-25-00-000-00  
Town Code Town Range Section 1/4-1/4 Section

06	05	02	01
07	08	03	04
10	09	14	13
11	12	15	16



- subdivision plat/CSM
- road row
- road centerline/parcel
- hydro/parcel
- parcel line
- road row (NPF)
- municipal boundary
- section
- quarter & quarter quarter
- easement
- - - lot line (NPF)
- hydro line (NPF)
- water meander
- vacation or dedication
- Ⓢ plat of survey
- dedicated row
- vacated row
- fee simple row
- rail row
- vacated plat
- subdivision
- CSM
- open water



Map Date: Jan 20, 2022

**Contact:**  
For more information, please contact:  
Fond du Lac County, Wisconsin  
Land Information Department  
160 S. Macy Street  
Fond du Lac, WI 54935  
Phone (920) 929-3027

This drawing is neither a legally recorded map nor a survey and is not intended to be used as such. The information displayed is a compilation of records, information, and data obtained from various sources, and Fond du Lac County is not liable for its use or misuse.

[Back to Town Main Page](#)

# Town of Calumet

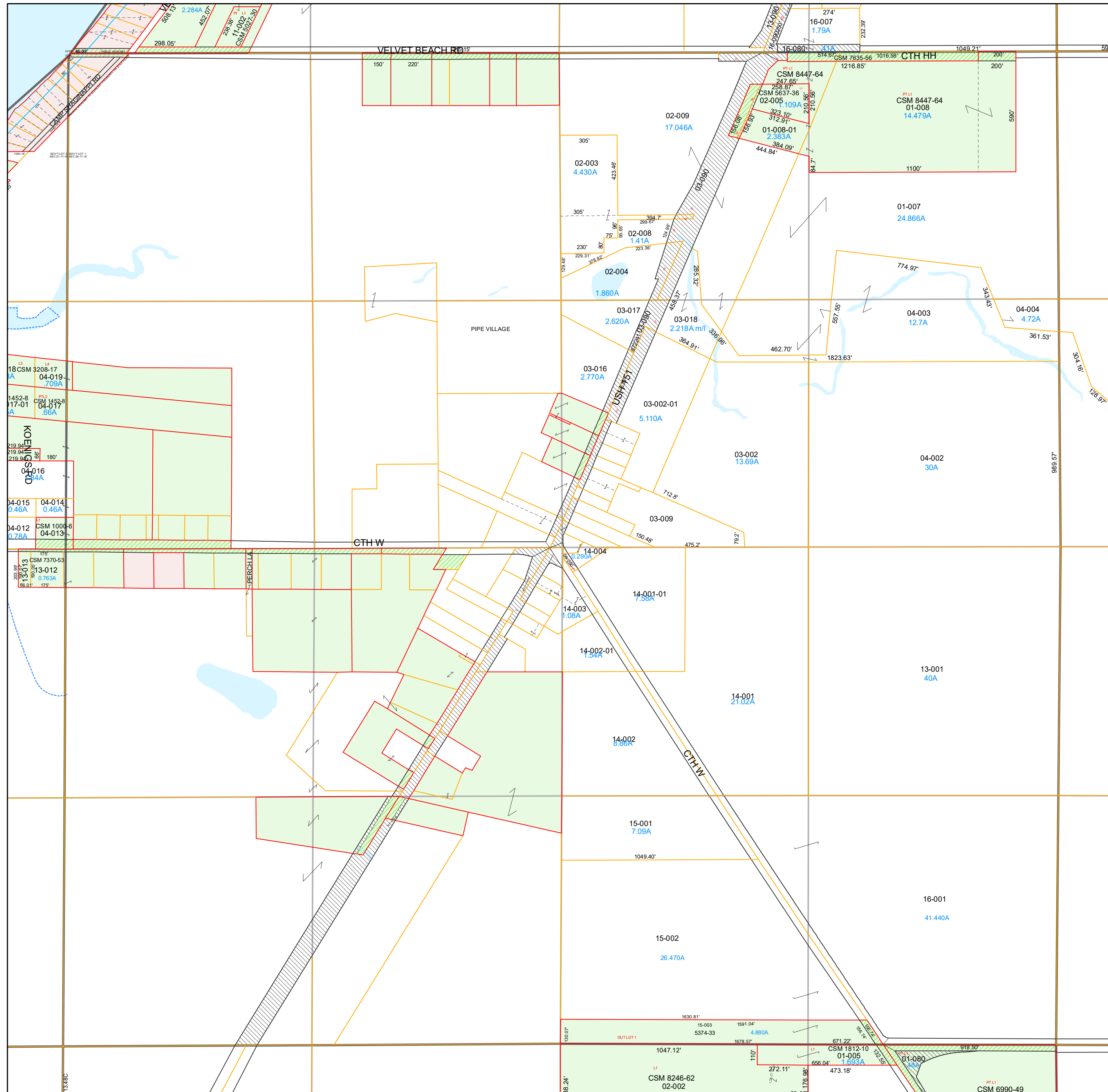
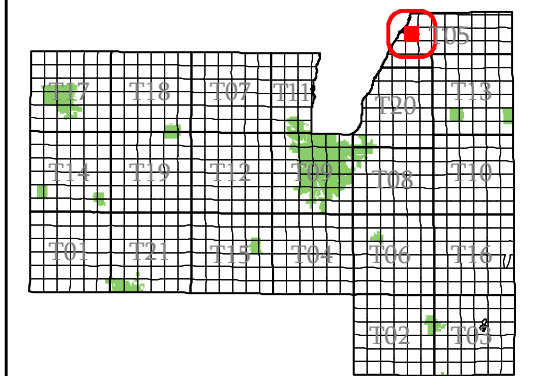
## Fond du Lac County, WI

### Section 26 Town 17 Range 18

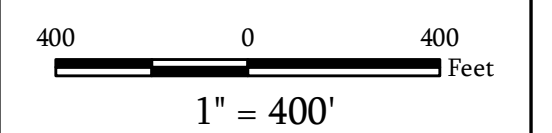
T05-17-18-26-00-000-00  
Town Code    Town Range Section 1/4-1/4

T05-17-18-99-00-000-00  
Subdivision

06	05	02	01
07	08	03	04
10	09	14	13
11	12	15	16



- subdivision plat/CSM
- road row
- road centerline/parcel
- hydro/parcel
- parcel line
- road row (NPF)
- municipal boundary
- section
- quarter & quarter quarter
- easement
- - - lot line (NPF)
- - - hydro line (NPF)
- water meander
- vacation or dedication
- S plat of survey
- dedicated row
- vacated row
- fee simple row
- rail row
- vacated plat
- subdivision
- CSM
- open water



**Map Date:** Jan 20, 2022

**Contact:**  
For more information, please contact:  
Fond du Lac County, Wisconsin  
Land Information Department  
160 S. Macy Street  
Fond du Lac, WI 54935  
Phone (920) 929-3027

This drawing is neither a legally recorded map nor a survey and is not intended to be used as such. The information displayed is a compilation of records, information, and data obtained from various sources, and Fond du Lac County is not liable for its use or misuse.

[Back to Town Main Page](#)

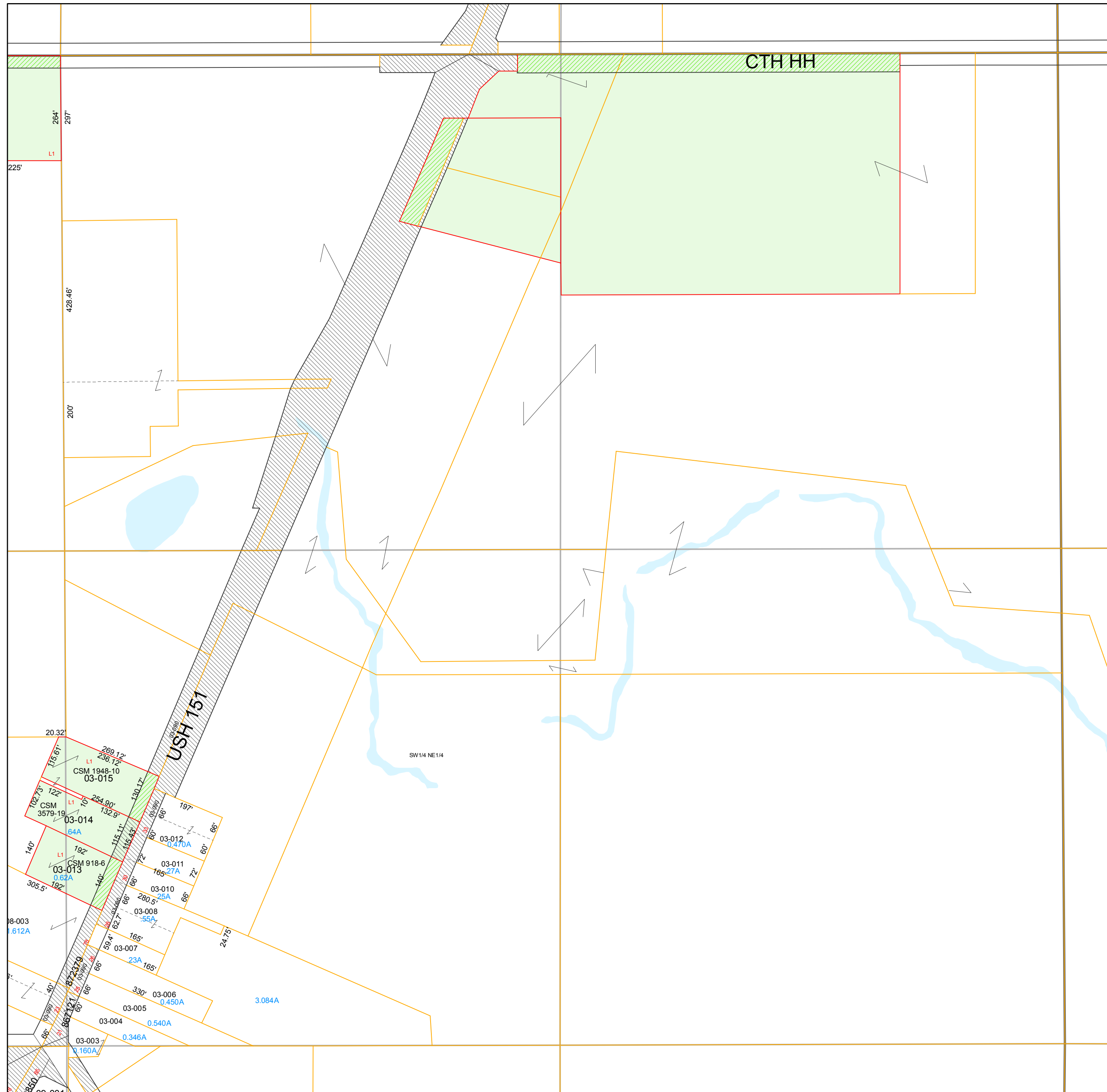
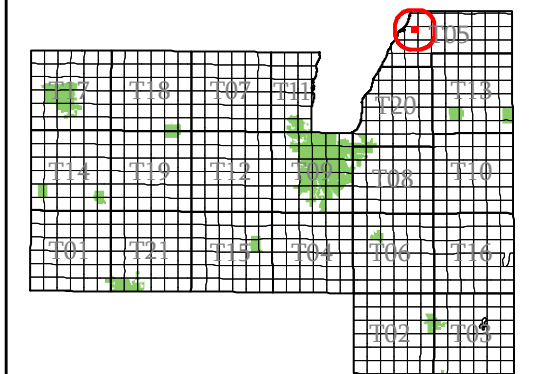
# Town of Calumet

Fond du Lac  
County, WI

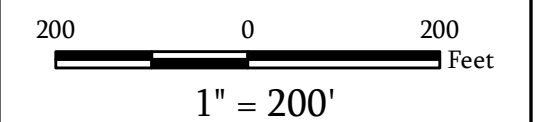
NE 1/4  
Section 26  
Town 17  
Range 18

T05-17-18-26-00-000-00  
Town Code    Town Range Section    1/4-1/4 Section

06	05	02	01
07	08	03	04
10	09	14	13
11	12	15	16



- subdivision plat/CSM
- road row
- road centerline/parcel
- hydro/parcel
- parcel line
- road row (NPF)
- municipal boundary
- section
- quarter & quarter quarter
- easement
- - - lot line (NPF)
- - - hydro line (NPF)
- water meander
- vacation or dedication
- S plat of survey
- dedicated row
- vacated row
- fee simple row
- rail row
- vacated plat
- subdivision
- CSM
- open water



Map Date: Jan 24, 2019

**Contact:**  
For more information, please contact:  
Fond du Lac County, Wisconsin  
Land Information Department  
160 S. Macy Street  
Fond du Lac, WI 54935  
Phone (920) 929-3027

This drawing is neither a legally recorded map nor a survey and is not intended to be used as such. The information displayed is a compilation of records, information, and data obtained from various sources, and Fond du Lac County is not liable for its use or misuse.

[Back to Town Main Page](#)

# Town of Calumet

Fond du Lac  
County, WI

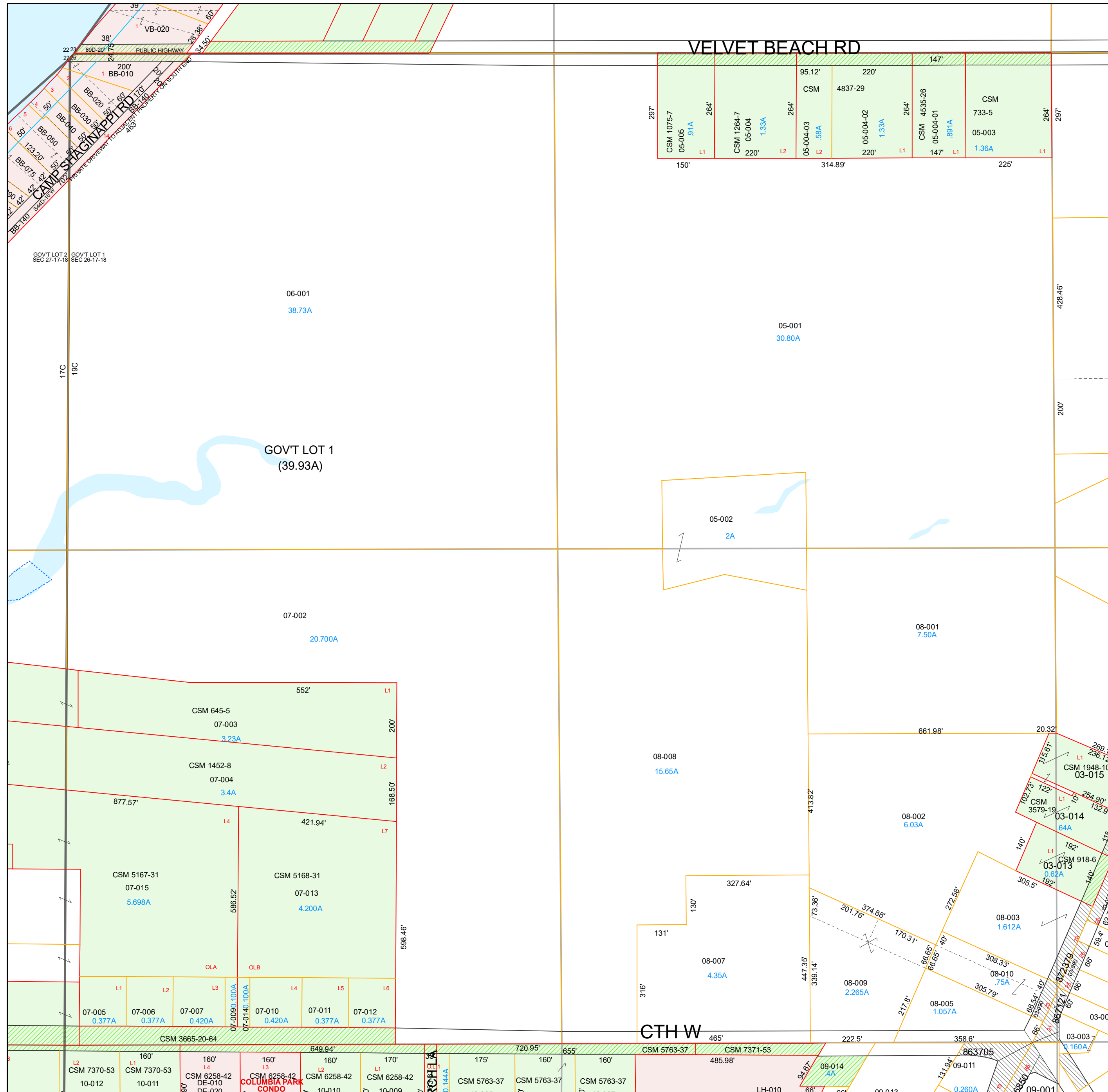
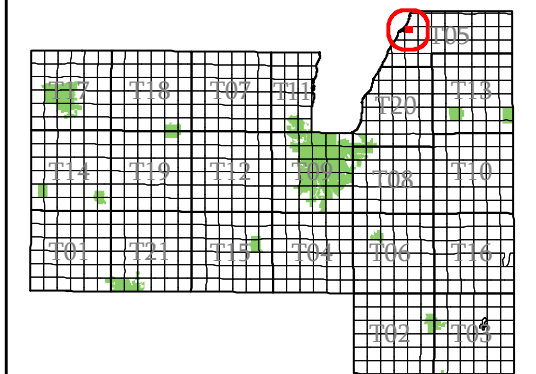
NW ¼  
Section 26  
Town 17  
Range 18

T05-17-18-26-00-000-00

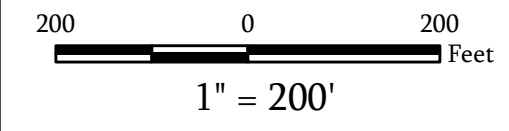
Town Code Town Range Section ¼-¼ Section

T05-17-18-99-00-000-00  
Subdivision

06	05	02	01
07	08	03	04
10	09	14	13
11	12	15	16



- subdivision plat/CSM
- road row
- road centerline/parcel
- hydro/parcel
- parcel line
- road row (NPF)
- municipal boundary
- section
- quarter & quarter quarter
- easement
- lot line (NPF)
- hydro line (NPF)
- water meander
- vacation or dedication
- S plat of survey
- dedicated row
- vacated row
- fee simple row
- improvement only
- rail row
- vacated plat
- subdivision
- CSM
- open water



Map Date: Jan 20, 2025

**Contact:**  
For more information, please contact:  
Fond du Lac County, Wisconsin  
Land Information Department  
160 S. Macy Street  
Fond du Lac, WI 54935  
Phone (920) 929-3027

This drawing is neither a legally recorded map nor a survey and is not intended to be used as such. The information displayed is a compilation of records, information, and data obtained from various sources, and Fond du Lac County is not liable for its use or misuse.

# Town of Calumet

Fond du Lac  
County, WI

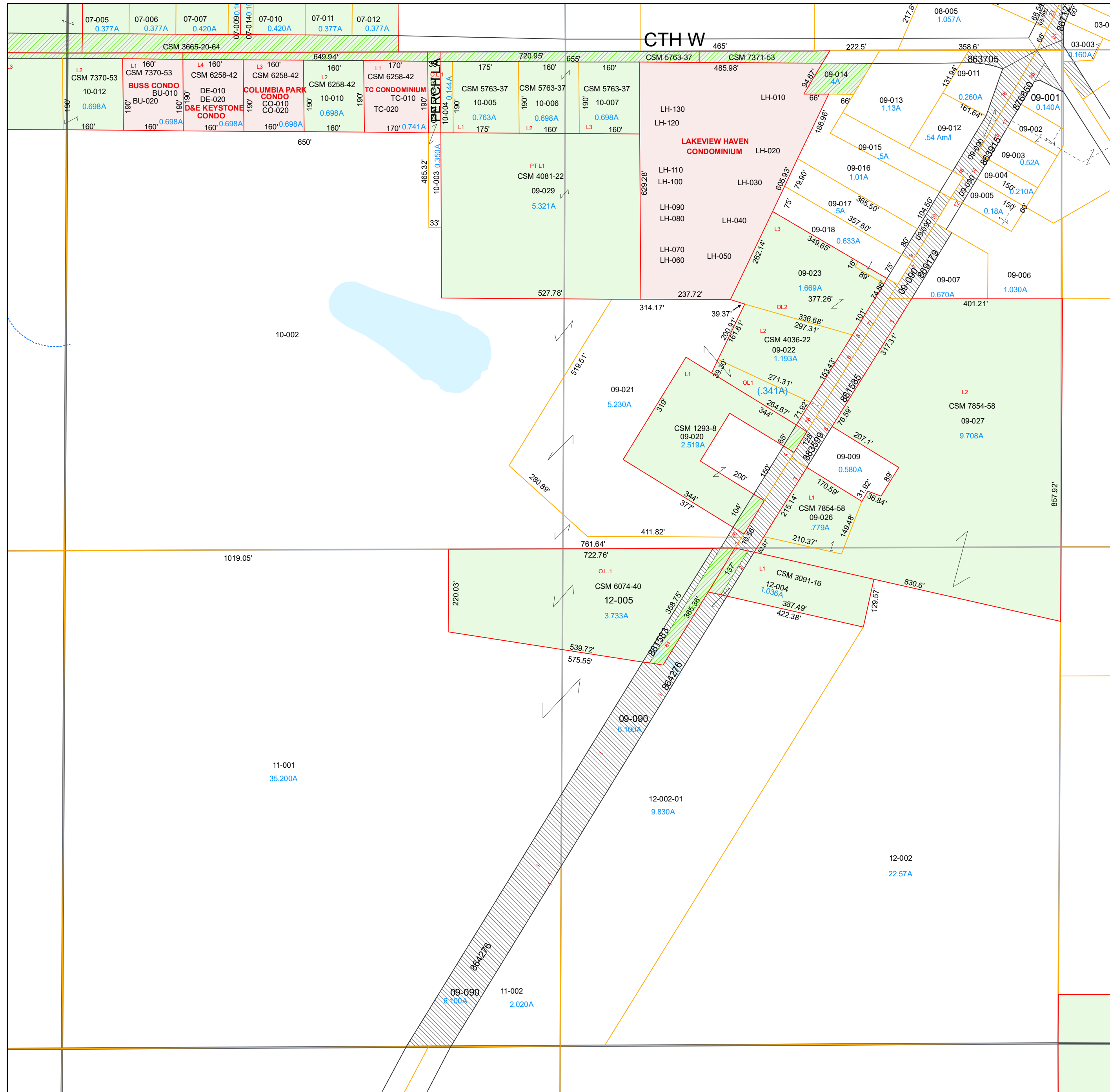
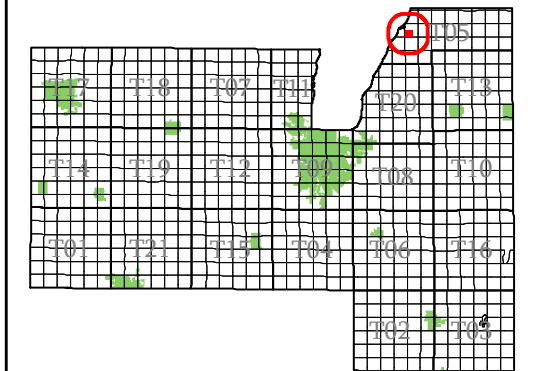
SW ¼  
Section 26  
Town 17  
Range 18

T05-17-18-26-00-000-00

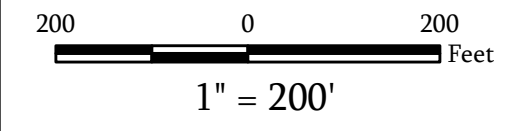
Town Code Town Range Section ¼-¼

T05-17-18-99-00-000-00  
Subdivision

06	05	02	01
07	08	03	04
10	09	14	13
11	12	15	16



- subdivision plat/CSM
- road row
- road centerline/parcel
- hydro/parcel
- parcel line
- road row (NPF)
- municipal boundary
- section
- quarter & quarter quarter
- easement
- - - lot line (NPF)
- - - hydro line (NPF)
- water meander
- vacation or dedication
- S plat of survey
- dedicated row
- vacated row
- fee simple row
- improvement only
- rail row
- vacated plat
- subdivision
- CSM
- open water



Map Date: Jan 15, 2026

**Contact:**  
For more information, please contact:  
Fond du Lac County, Wisconsin  
Land Information Department  
160 S. Macy Street  
Fond du Lac, WI 54935  
Phone (920) 929-3027

This drawing is neither a legally recorded map nor a survey and is not intended to be used as such. The information displayed is a compilation of records, information, and data obtained from various sources, and Fond du Lac County is not liable for its use or misuse.

# Town of Calumet

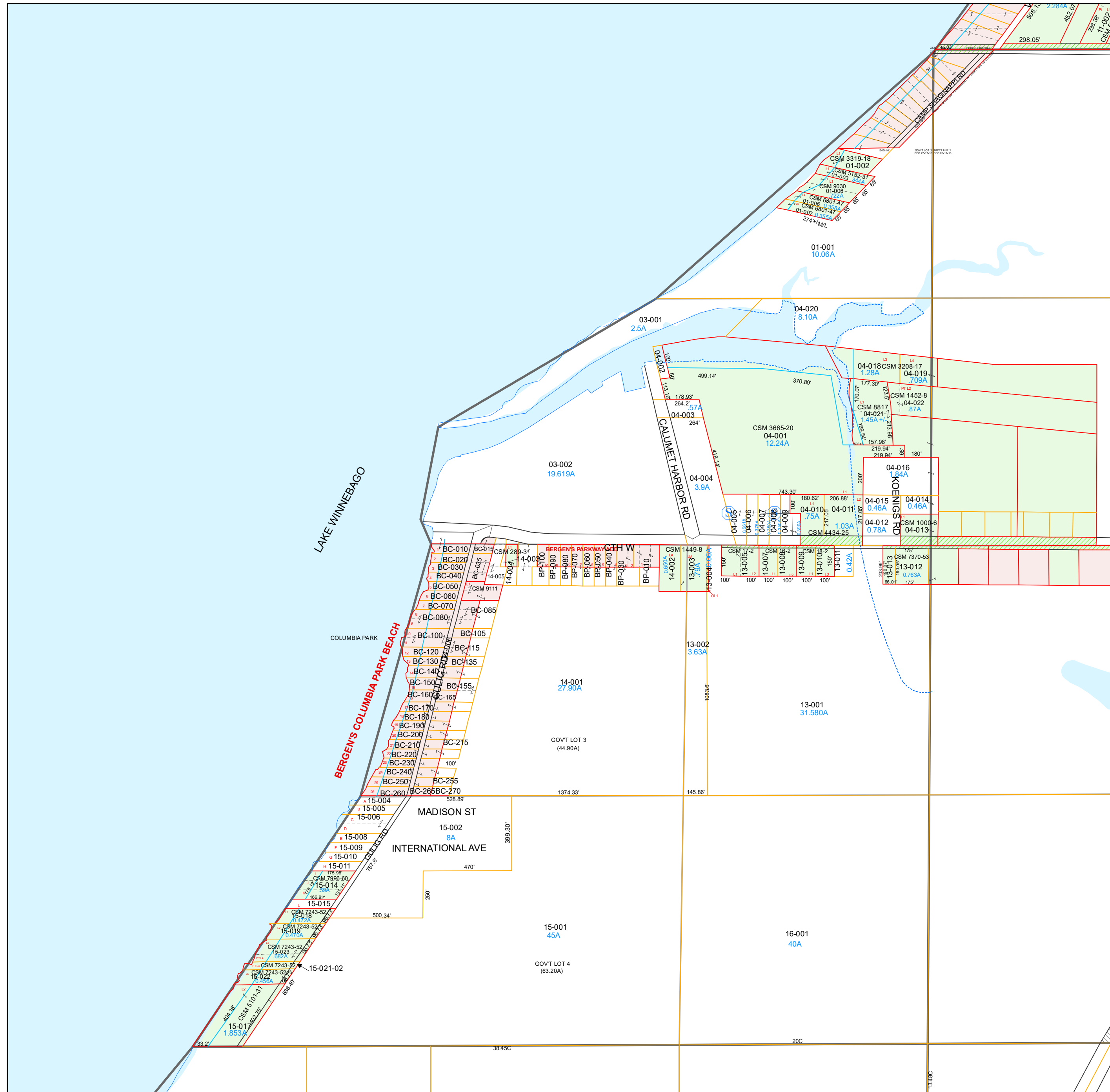
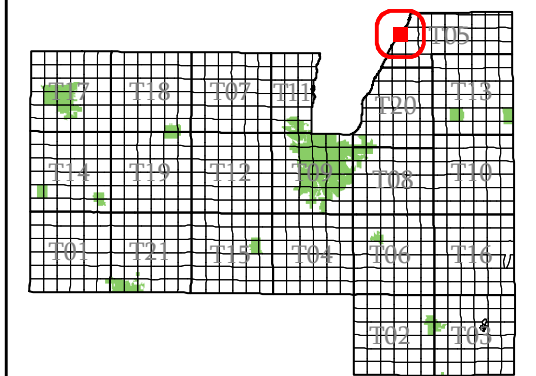
# Fond du Lac County, WI

## Section 27 Town 17 Range 18

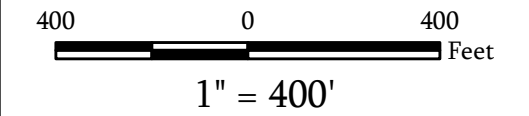
T05-17-18-27-00-000-00  
Town Code Town Range Section 1/4-1/4 Section

T05-17-18-99-00-000-00  
Subdivision

06	05	02	01
07	08	03	04
10	09	14	13
11	12	15	16



- subdivision plat/CSM
- road row
- road centerline/parcel
- hydro/parcel
- parcel line
- road row (NPF)
- municipal boundary
- section
- quarter & quarter quarter
- easement
- - - lot line (NPF)
- hydro line (NPF)
- water meander
- vacation or dedication
- S plat of survey
- dedicated row
- vacated row
- fee simple row
- imp only
- rail row
- vacated plat
- subdivision
- CSM
- open water



**Map Date:** Jan 15, 2026

**Contact:**  
For more information, please contact:  
Fond du Lac County, Wisconsin  
Land Information Department  
160 S. Macy Street  
Fond du Lac, WI 54935  
Phone (920) 929-3027

This drawing is neither a legally recorded map nor a survey and is not intended to be used as such. The information displayed is a compilation of records, information, and data obtained from various sources, and Fond du Lac County is not liable for its use or misuse.

# Town of Calumet

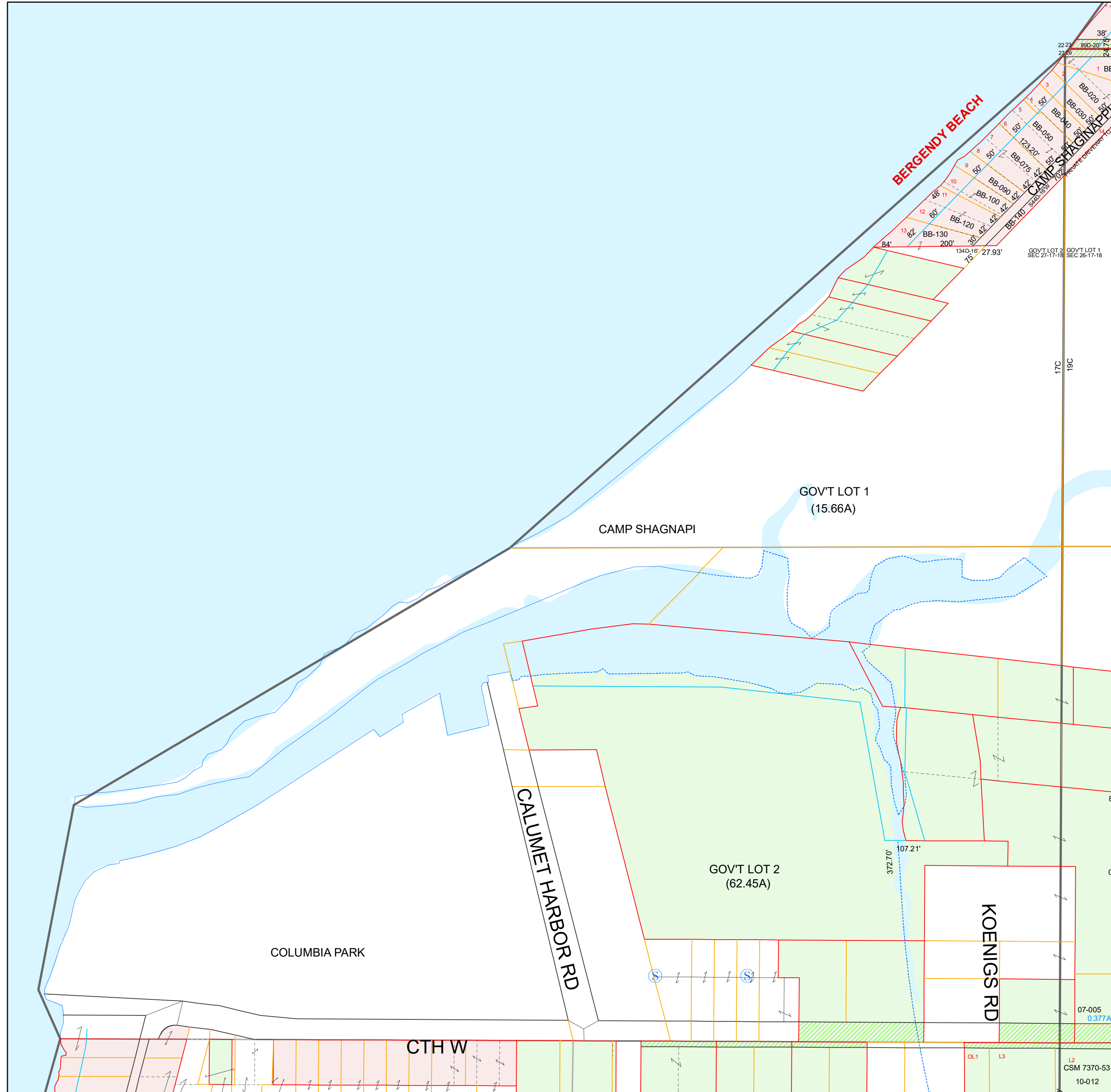
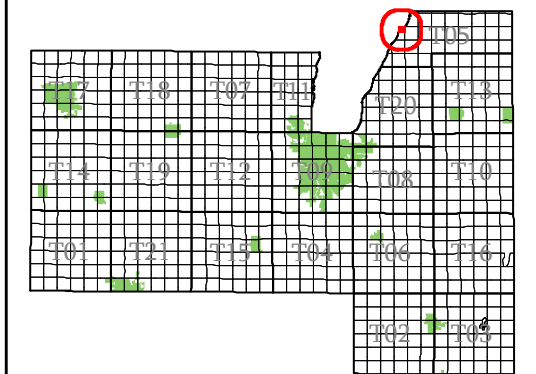
Fond du Lac  
County, WI

NE 1/4  
Section 27  
Town 17  
Range 18

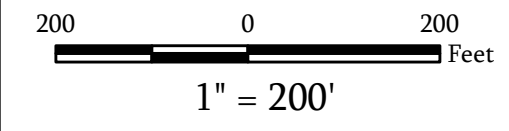
T05-17-18-27-00-000-00  
Town Code Town Range Section 1/4-1/4 Section

T05-17-18-99-00-000-00  
Subdivision

06	05	02	01
07	08	03	04
10	09	14	13
11	12	15	16



- subdivision plat/CSM
- road row
- road centerline/parcel
- hydro/parcel
- parcel line
- road row (NPF)
- municipal boundary
- section
- quarter & quarter quarter
- easement
- lot line (NPF)
- hydro line (NPF)
- water meander
- vacation or dedication
- S plat of survey
- dedicated row
- vacated row
- fee simple row
- improvement only
- rail row
- vacated plat
- subdivision
- CSM
- open water



Map Date: Jan 20, 2025

**Contact:**  
For more information, please contact:  
Fond du Lac County, Wisconsin  
Land Information Department  
160 S. Macy Street  
Fond du Lac, WI 54935  
Phone (920) 929-3027

This drawing is neither a legally recorded map nor a survey and is not intended to be used as such. The information displayed is a compilation of records, information, and data obtained from various sources, and Fond du Lac County is not liable for its use or misuse.

[Back to Town Main Page](#)

# Town of Calumet

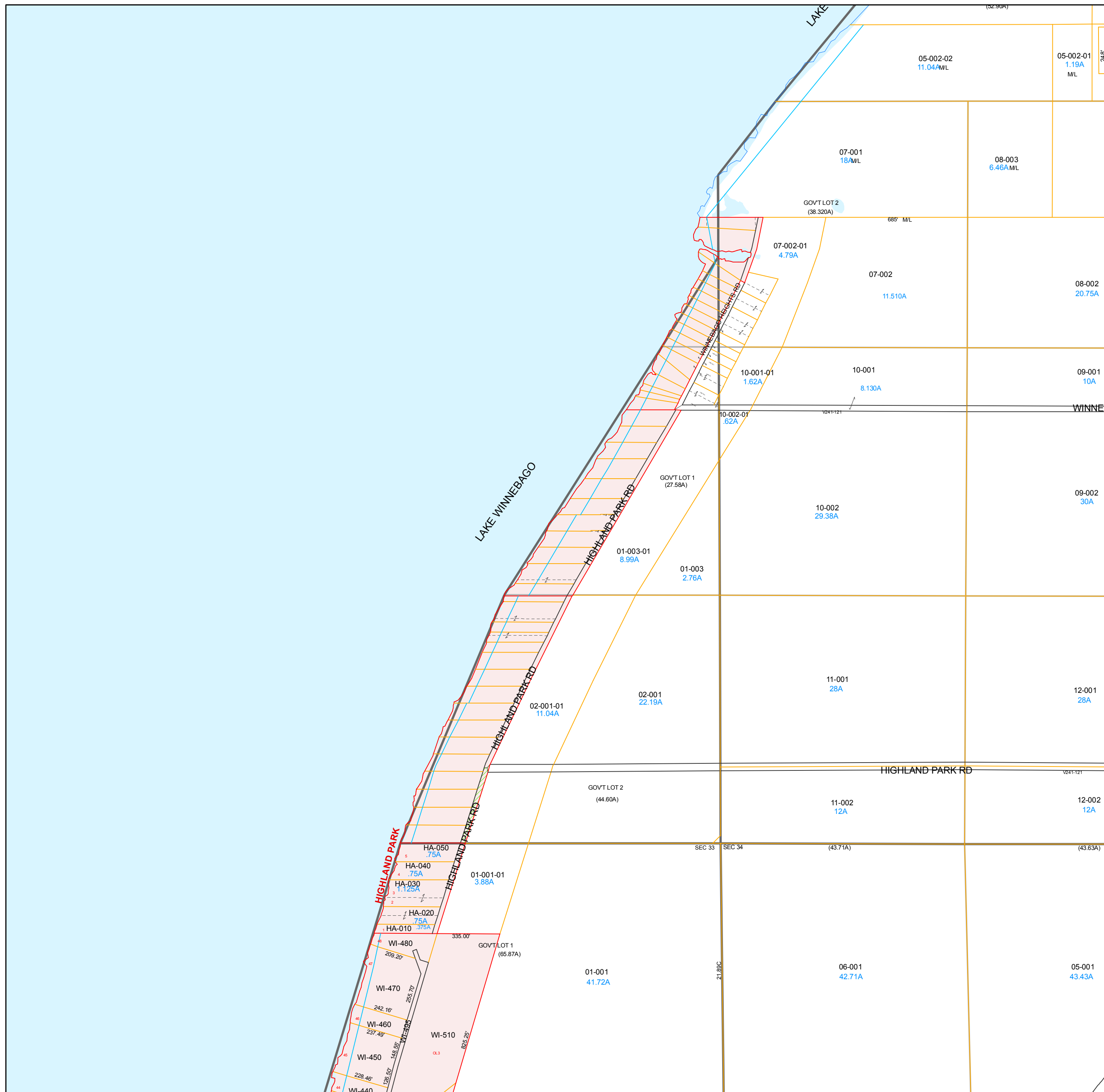
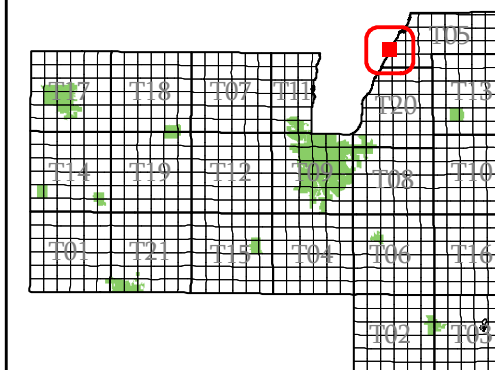
# Fond du Lac County, WI

## Section 33 Town 17 Range 18

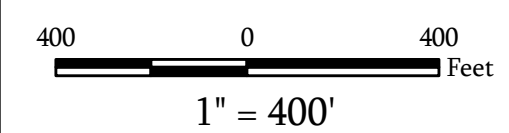
T05-17-18-33-00-000-00  
Town Code    Town Range Section  $\frac{1}{4}$ - $\frac{1}{4}$  Section

T05-17-18-99-00-000-00  
Subdivision

06	05	02	01
07	08	03	04
10	09	14	13
11	12	15	16



- subdivision plat/CSM
- road row
- road centerline/parcel
- hydro/parcel
- parcel line
- road row (NPF)
- municipal boundary
- section
- quarter & quarter quarter
- easement
- - - lot line (NPF)
- hydro line (NPF)
- water meander
- vacation or dedication
- S plat of survey
- dedicated row
- vacated row
- fee simple row
- rail row
- vacated plat
- subdivision
- CSM
- open water



Map Date: Feb 25, 2011

**Contact:**  
For more information, please contact:  
Fond du Lac County, Wisconsin  
Land Information Department  
160 S. Macy Street  
Fond du Lac, WI 54935  
Phone (920) 929-3027

This drawing is neither a legally recorded map nor a survey and is not intended to be used as such. The information displayed is a compilation of records, information, and data obtained from various sources, and Fond du Lac County is not liable for its use or misuse.

# Town of Calumet

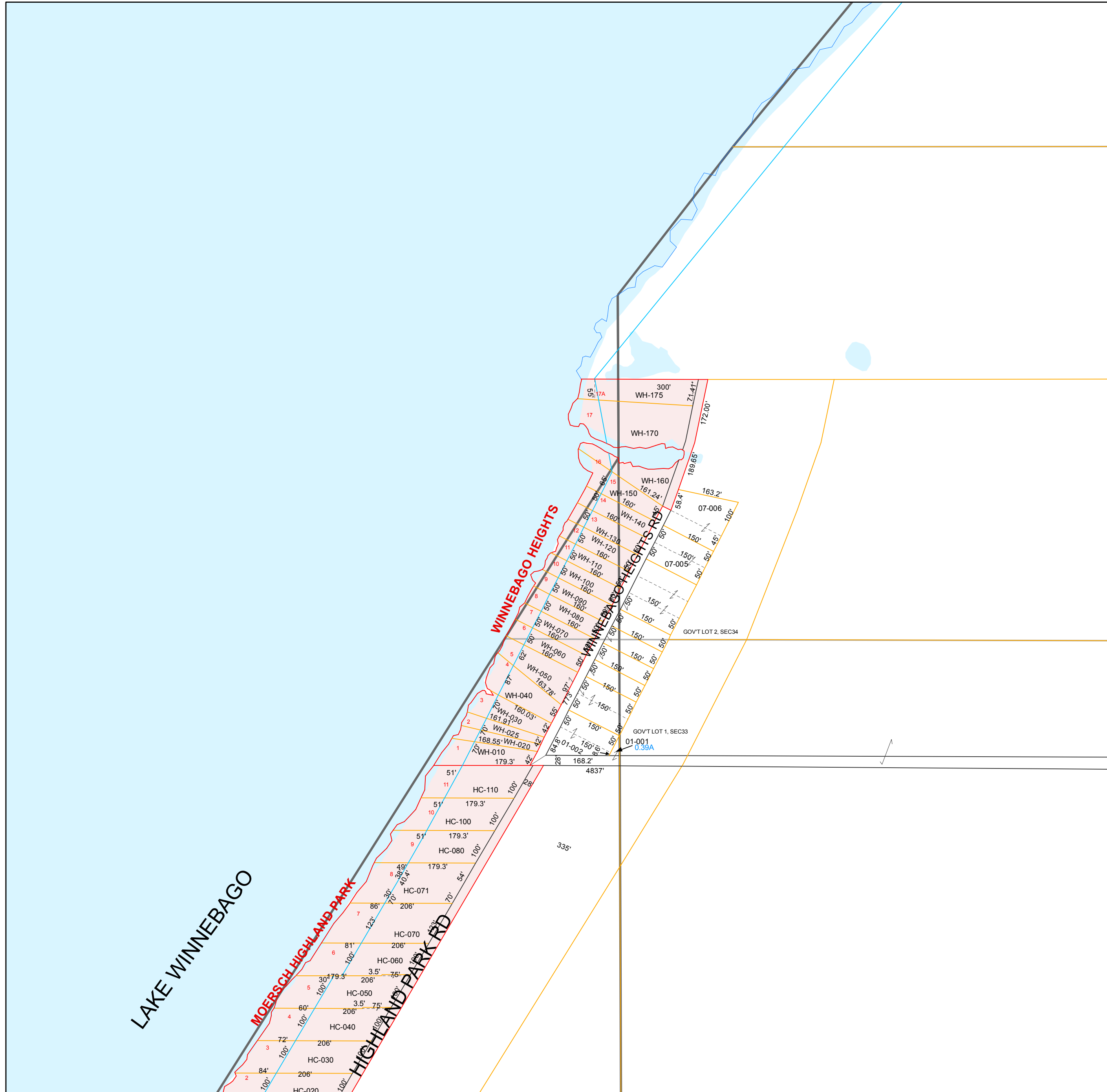
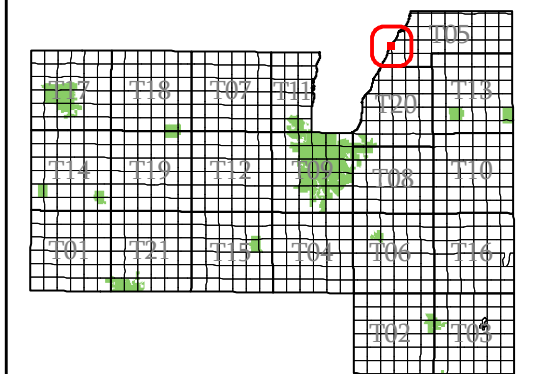
Fond du Lac  
County, WI

NE 1/4  
Section 33  
Town 17  
Range 18

T05-17-18-33-00-000-00  
Town Code    Town Range Section 1/4-1/4    Section

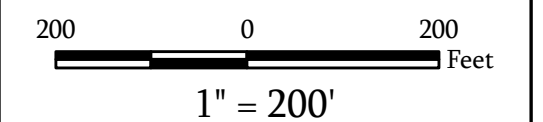
T05-17-18-99-00-000-00  
Subdivision

06	05	02	01
07	08	03	04
10	09	14	13
11	12	15	16



T05-17-18-34-11W

- subdivision plat/CSM
- road row
- road centerline/parcel
- hydro/parcel
- parcel line
- road row (NPF)
- municipal boundary
- section
- quarter & quarter quarter
- easement
- - - lot line (NPF)
- - - hydro line (NPF)
- water meander
- vacation or dedication
- S plat of survey
- dedicated row
- vacated row
- fee simple row
- rail row
- vacated plat
- subdivision
- CSM
- open water



Map Date: Feb 25, 2011

**Contact:**  
For more information, please contact:  
Fond du Lac County, Wisconsin  
Land Information Department  
160 S. Macy Street  
Fond du Lac, WI 54935  
Phone (920) 929-3027

This drawing is neither a legally recorded map nor a survey and is not intended to be used as such. The information displayed is a compilation of records, information, and data obtained from various sources, and Fond du Lac County is not liable for its use or misuse.

T05-17-18-33-se

[Back to Town Main Page](#)

# Town of Calumet

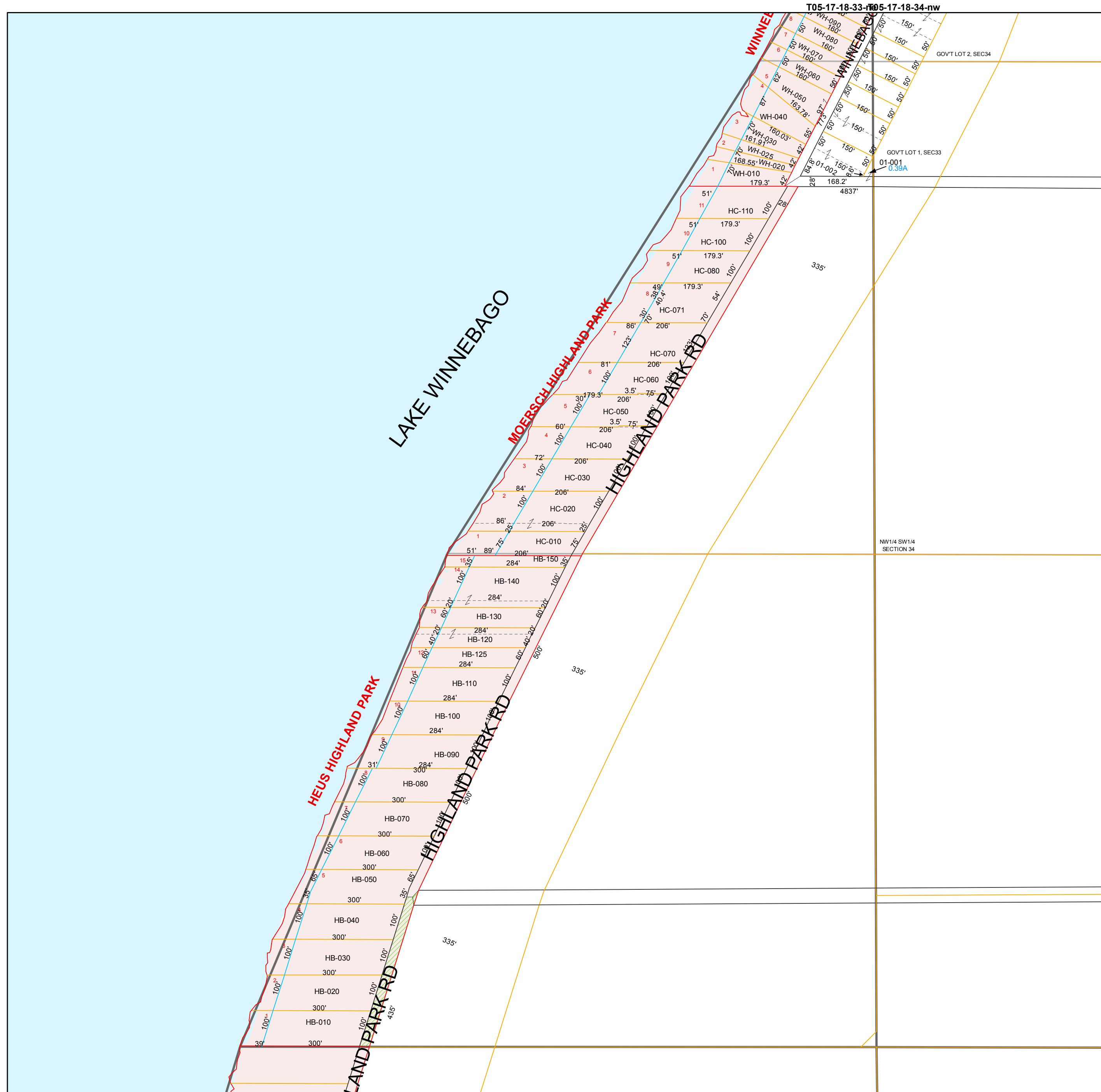
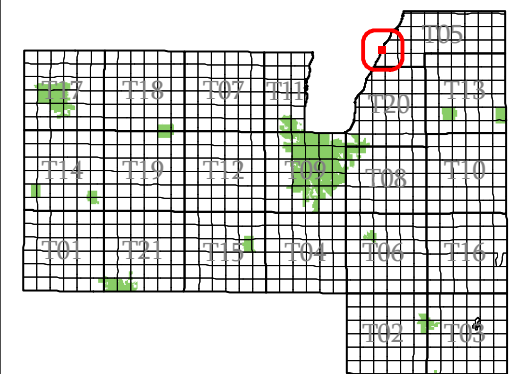
Fond du Lac  
County, WI

SE 1/4  
Section 33  
Town 17  
Range 18

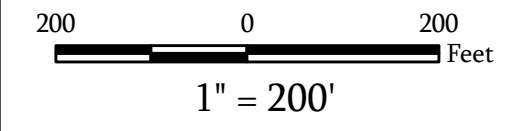
T05-17-18-33-00-000-00  
Town Code Town Range Section 1/4-1/4 Section

T05-17-18-99-00-000-00  
Subdivision

06	05	02	01
07	08	03	04
10	09	14	13
11	12	15	16



- subdivision plat/CSM
- road row
- road centerline/parcel
- hydro/parcel
- parcel line
- road row (NPF)
- municipal boundary
- section
- quarter & quarter quarter
- easement
- - - lot line (NPF)
- - - hydro line (NPF)
- water meander
- vacation or dedication
- S plat of survey
- dedicated row
- vacated row
- fee simple row
- rail row
- vacated plat
- subdivision
- CSM
- open water



Map Date: Feb 25, 2011

**Contact:**  
For more information, please contact:  
Fond du Lac County, Wisconsin  
Land Information Department  
160 S. Macy Street  
Fond du Lac, WI 54935  
Phone (920) 929-3027

This drawing is neither a legally recorded map nor a survey and is not intended to be used as such. The information displayed is a compilation of records, information, and data obtained from various sources, and Fond du Lac County is not liable for its use or misuse.

[Back to Town Main Page](#)

# Town of Calumet

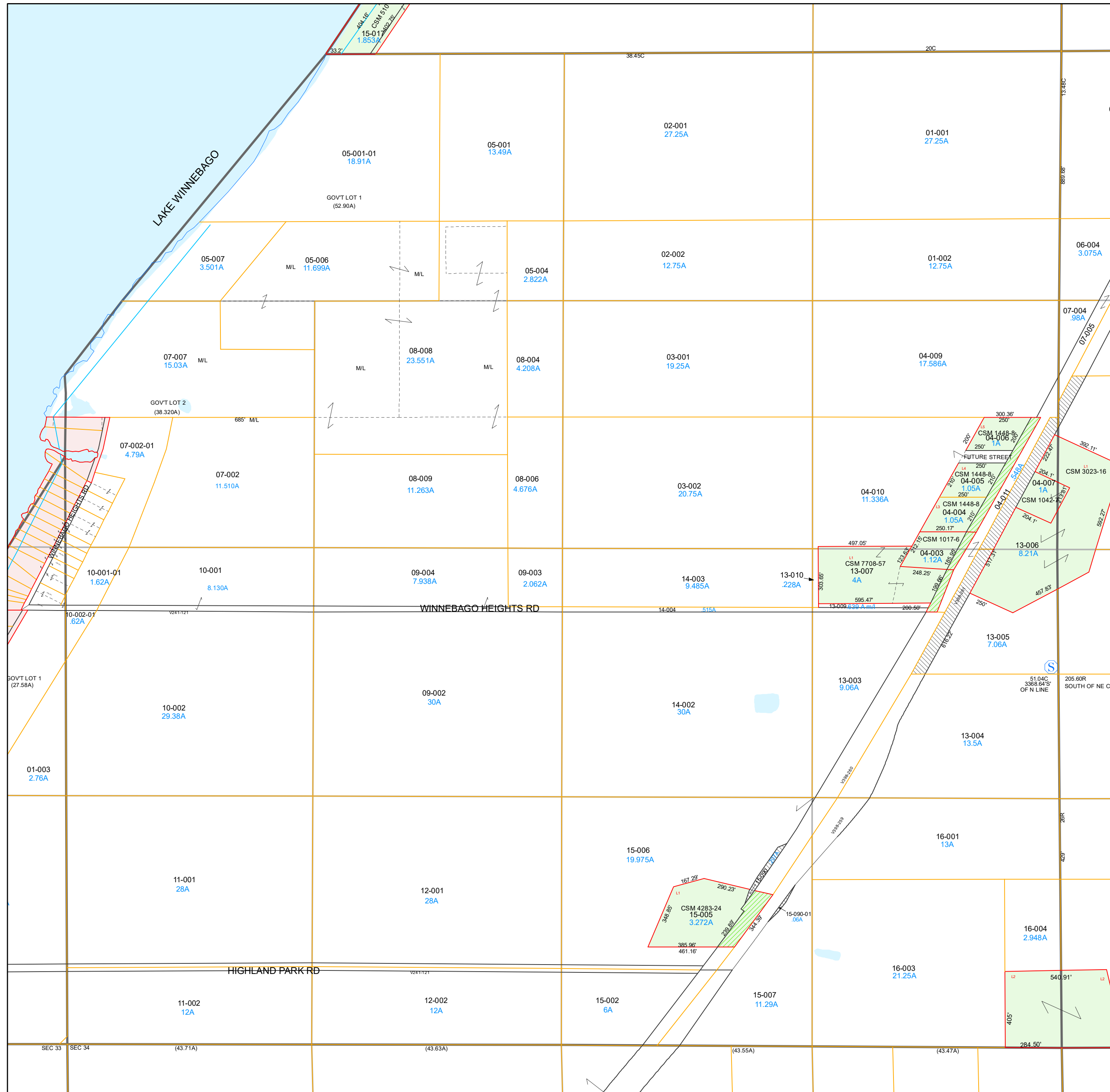
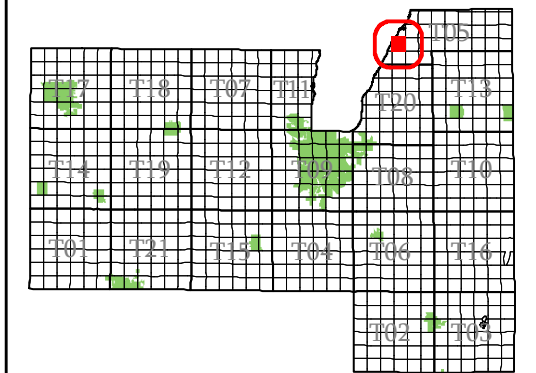
Fond du Lac  
County, WI

Section 34  
Town 17  
Range 18

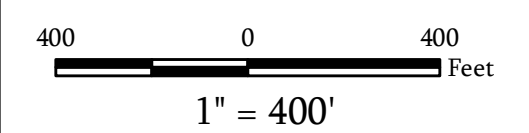
T05-17-18-34-00-000-00  
Town Code Town Range Section 1/4-1/4 Section

T05-17-18-99-00-000-00  
Subdivision

06	05	02	01
07	08	03	04
10	09	14	13
11	12	15	16



- subdivision plat/CSM
- road row
- road centerline/parcel
- hydro/parcel
- parcel line
- road row (NPF)
- municipal boundary
- section
- quarter & quarter quarter
- easement
- lot line (NPF)
- hydro line (NPF)
- water meander
- vacation or dedication
- plat of survey
- dedicated row
- vacated row
- fee simple row
- rail row
- vacated plat
- subdivision
- CSM
- open water



Map Date: Jan 20, 2022

**Contact:**  
For more information, please contact:  
Fond du Lac County, Wisconsin  
Land Information Department  
160 S. Macy Street  
Fond du Lac, WI 54935  
Phone (920) 929-3027

This drawing is neither a legally recorded map nor a survey and is not intended to be used as such. The information displayed is a compilation of records, information, and data obtained from various sources, and Fond du Lac County is not liable for its use or misuse.

# Town of Calumet

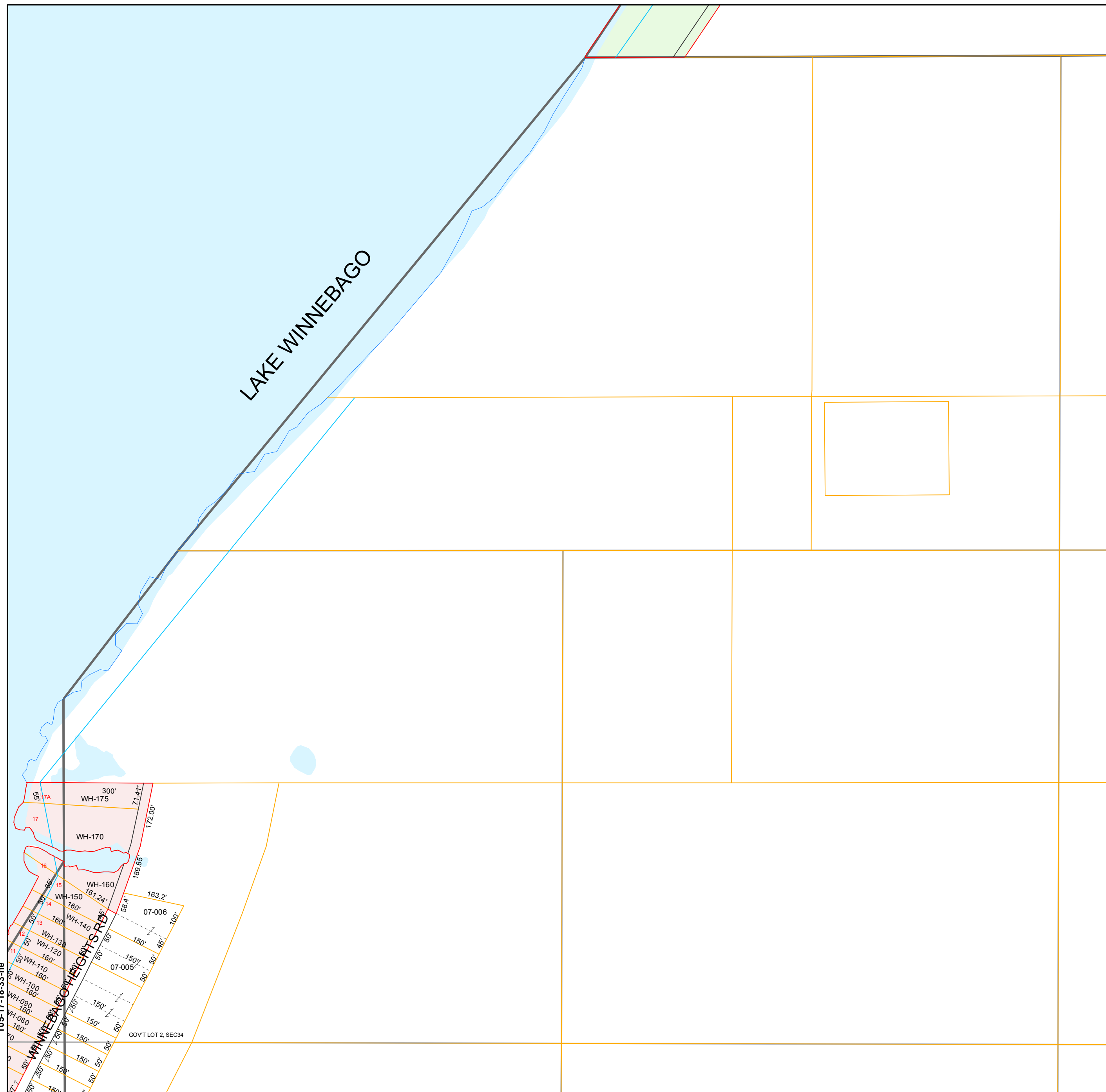
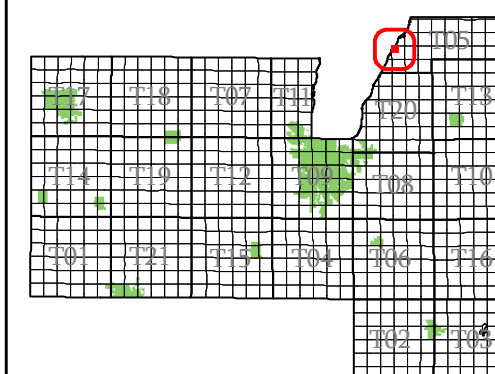
Fond du Lac  
County, WI

NW 1/4  
Section 34  
Town 17  
Range 18

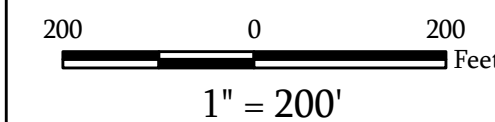
T05-17-18-34-00-000-00  
Town Code    Town Range Section 1/4-1/4    Section

T05-17-18-99-00-000-00  
Subdivision

06	05	02	01
07	08	03	04
10	09	14	13
11	12	15	16



- subdivision plat/CSM
- road row
- road centerline/parcel
- hydro/parcel
- parcel line
- road row (NPF)
- municipal boundary
- section
- quarter & quarter quarter
- easement
- - - lot line (NPF)
- - - hydro line (NPF)
- water meander
- vacation or dedication
- S plat of survey
- dedicated row
- vacated row
- fee simple row
- rail row
- vacated plat
- subdivision
- CSM
- open water



Map Date: Feb 25, 2011

**Contact:**

For more information, please contact:  
Fond du Lac County, Wisconsin  
Land Information Department  
160 S. Macy Street  
Fond du Lac, WI 54935  
Phone (920) 929-3027

This drawing is neither a legally recorded map nor a survey and is not intended to be used as such. The information displayed is a compilation of records, information, and data obtained from various sources, and Fond du Lac County is not liable for its use or misuse.

T05-17-18-33-se

[Back to Town Main Page](#)

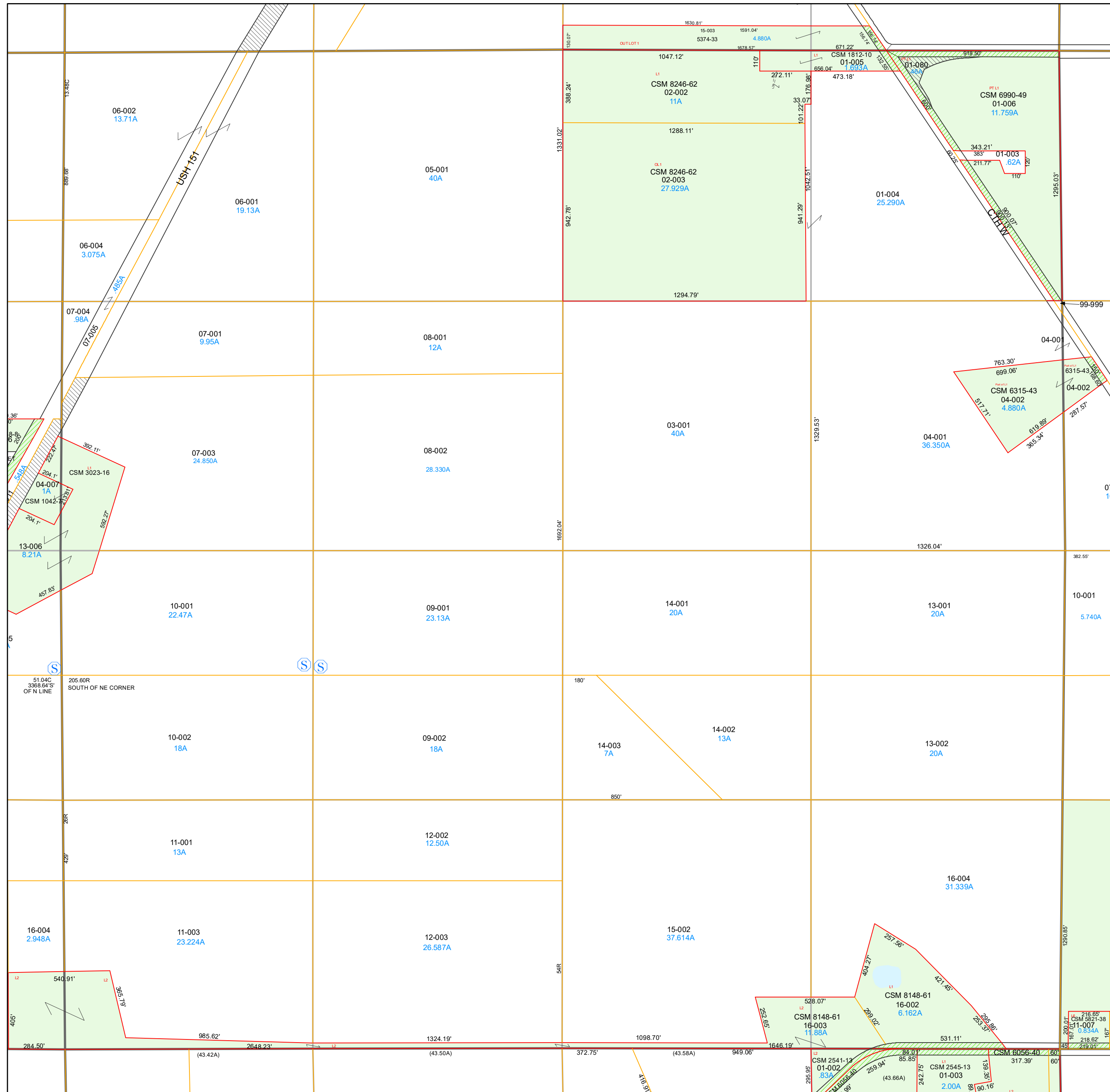
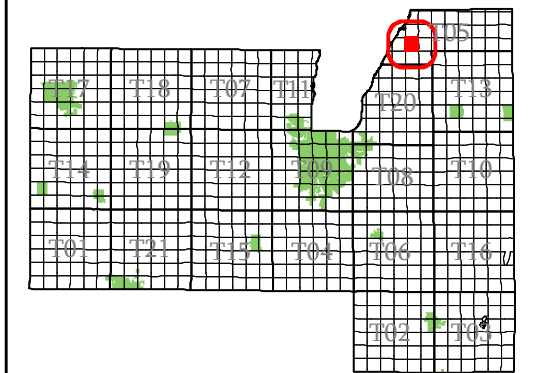
# Town of Calumet

# Fond du Lac County, WI

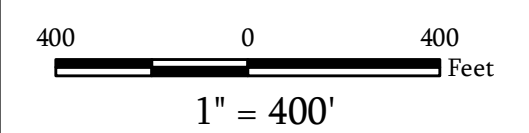
## Section 35 Town 17 Range 18

T05-17-18-35-00-000-00  
Town Code    Town Range Section    1/4-1/4 Section

06	05	02	01
07	08	03	04
10	09	14	13
11	12	15	16



- subdivision plat/CSM
- road row
- road centerline/parcel
- hydro/parcel
- parcel line
- road row (NPF)
- municipal boundary
- section
- quarter & quarter quarter
- easement
- - - lot line (NPF)
- hydro line (NPF)
- water meander
- vacation or dedication
- S plat of survey
- dedicated row
- vacated row
- fee simple row
- rail row
- vacated plat
- subdivision
- CSM
- open water



**Map Date:** Jan 20, 2022

**Contact:**  
For more information, please contact:  
Fond du Lac County, Wisconsin  
Land Information Department  
160 S. Macy Street  
Fond du Lac, WI 54935  
Phone (920) 929-3027

This drawing is neither a legally recorded map nor a survey and is not intended to be used as such. The information displayed is a compilation of records, information, and data obtained from various sources, and Fond du Lac County is not liable for its use or misuse.

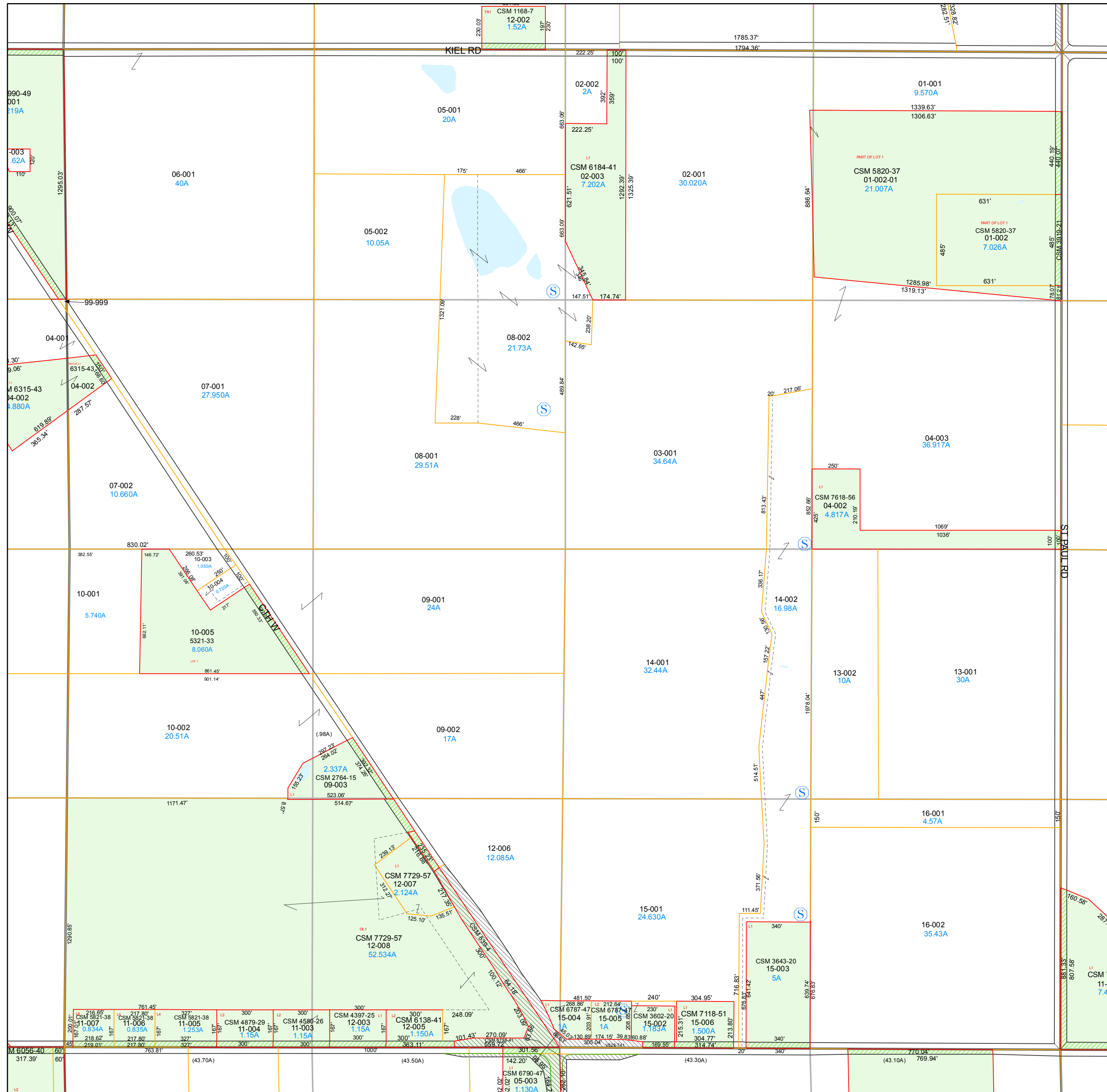
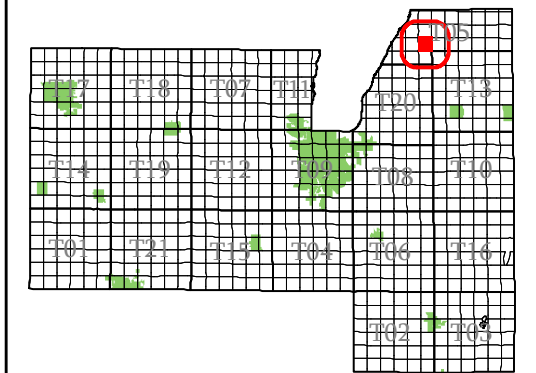
# Town of Calumet

# Fond du Lac County, WI

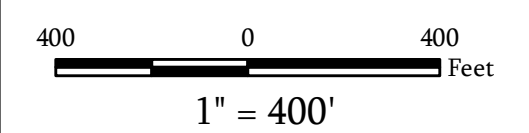
## Section 36 Town 17 Range 18

T05-17-18-36-00-000-00  
Town Code Town Range Section 1/4-1/4 Section

06	05	02	01
07	08	03	04
10	09	14	13
11	12	15	16



- subdivision plat/CSM
- road row
- road centerline/parcel
- hydro/parcel
- parcel line
- road row (NPF)
- municipal boundary
- section
- quarter & quarter quarter
- easement
- lot line (NPF)
- hydro line (NPF)
- water meander
- vacation or dedication
- plat of survey
- dedicated row
- vacated row
- fee simple row
- rail row
- vacated plat
- subdivision
- CSM
- open water



Map Date: Feb 05, 2018

**Contact:**  
For more information, please contact:  
Fond du Lac County, Wisconsin  
Land Information Department  
160 S. Macy Street  
Fond du Lac, WI 54935  
Phone (920) 929-3027

This drawing is neither a legally recorded map nor a survey and is not intended to be used as such. The information displayed is a compilation of records, information, and data obtained from various sources, and Fond du Lac County is not liable for its use or misuse.

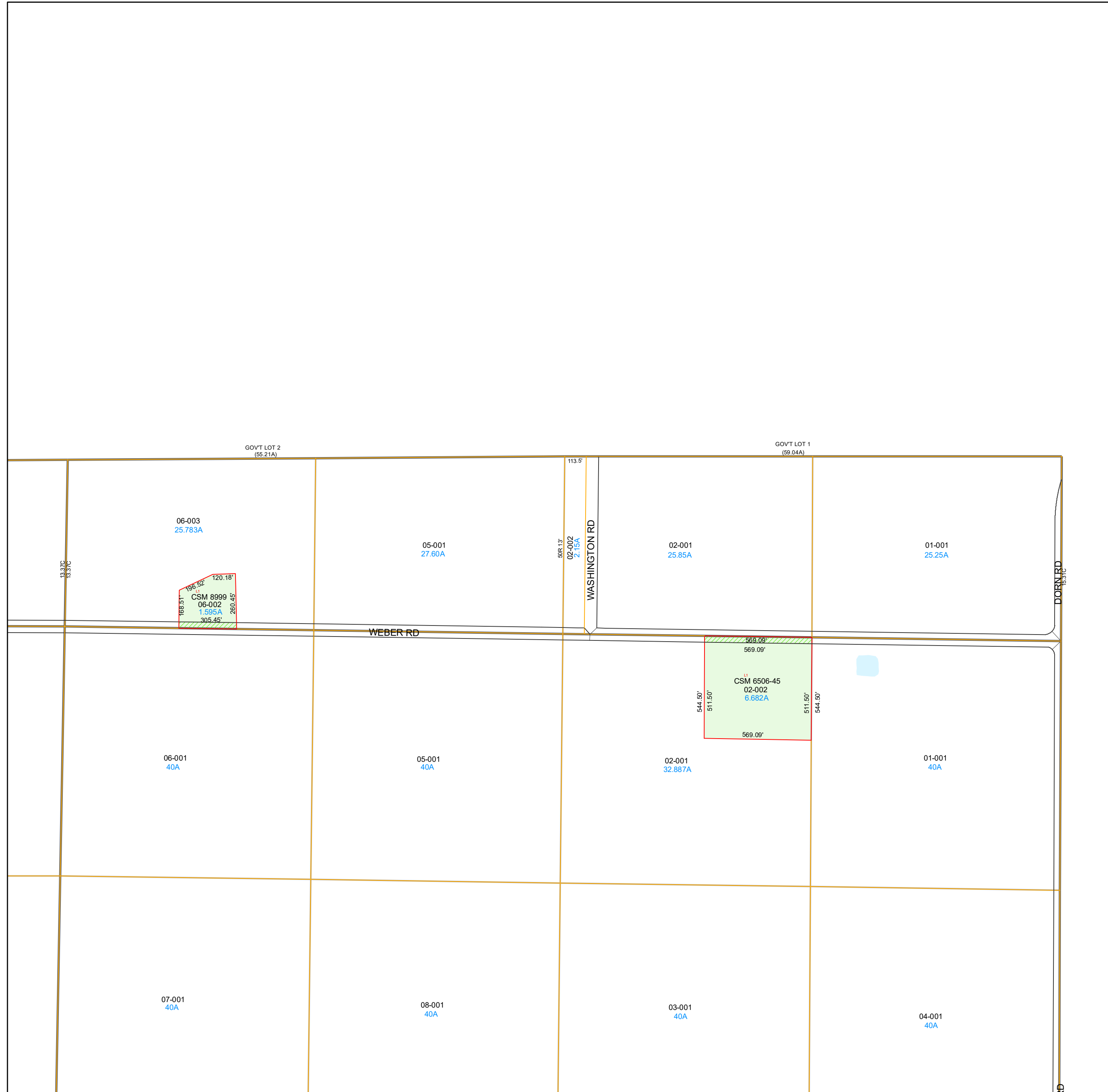
# Town of Calumet

Fond du Lac  
County, WI

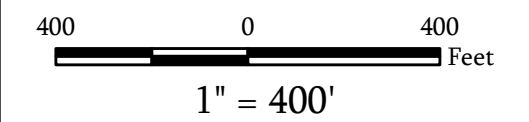
Section 13  
Town 17  
Range 19

T05-17-19-13-00-000-00  
Town Code    Town Range Section    1/4-1/4 Section

06	05	02	01
07	08	03	04
10	09	14	13
11	12	15	16



- subdivision plat/CSM
- road row
- road centerline/parcel
- hydro/parcel
- parcel line
- road row (NPF)
- municipal boundary
- section
- quarter & quarter quarter
- easement
- - - lot line (NPF)
- - - hydro line (NPF)
- water meander
- vacation or dedication
- S plat of survey
- dedicated row
- vacated row
- fee simple row
- imp only
- rail row
- vacated plat
- subdivision
- CSM
- open water



Map Date: Jan 20, 2025

**Contact:**  
For more information, please contact:  
Fond du Lac County, Wisconsin  
Land Information Department  
160 S. Macy Street  
Fond du Lac, WI 54935  
Phone (920) 929-3027

This drawing is neither a legally recorded map nor a survey and is not intended to be used as such. The information displayed is a compilation of records, information, and data obtained from various sources, and Fond du Lac County is not liable for its use or misuse.

[Back to Town Main Page](#)


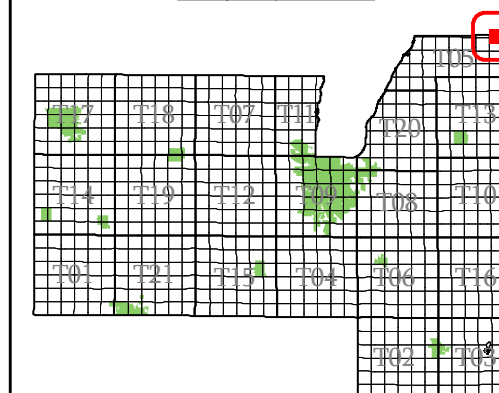
# Town of Calumet

## Fond du Lac County, WI

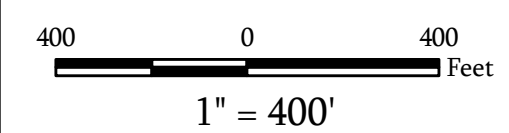
### Section 14 Town 17 Range 19

T05-17-19-14-00-000-00  
Town Code    Town Range Section 1/4-1/4 Section

06	05	02	01
07	08	03	04
10	09	14	13
11	12	15	16



- subdivision plat/CSM
- road row
- road centerline/parcel
- hydro/parcel
- parcel line
- road row (NPF)
- municipal boundary
- section
- quarter & quarter quarter
- easement
- - - lot line (NPF)
- - - hydro line (NPF)
- water meander
- vacation or dedication
- S plat of survey
- dedicated row
- vacated row
- fee simple row
- rail row
- vacated plat
- subdivision
- CSM
- open water



**Map Date:** Feb 25, 2011

**Contact:**  
 For more information, please contact:  
 Fond du Lac County, Wisconsin  
 Land Information Department  
 160 S. Macy Street  
 Fond du Lac, WI 54935  
 Phone (920) 929-3027

This drawing is neither a legally recorded map nor a survey and is not intended to be used as such. The information displayed is a compilation of records, information, and data obtained from various sources, and Fond du Lac County is not liable for its use or misuse.

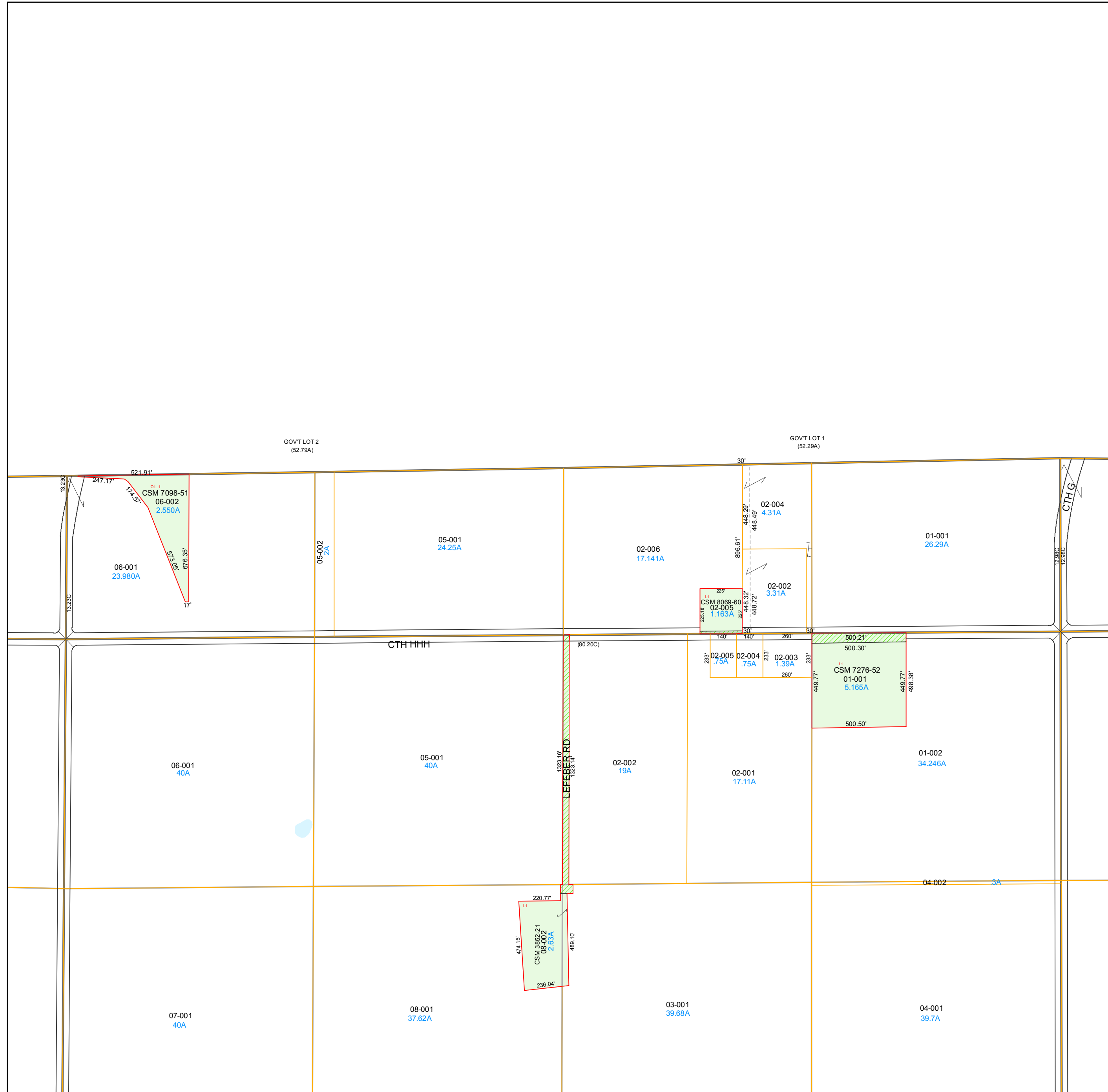
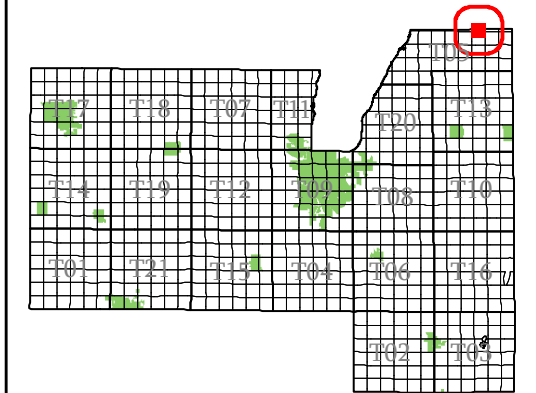
# Town of Calumet

## Fond du Lac County, WI

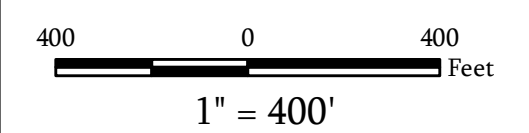
### Section 15 Town 17 Range 19

T05-17-19-15-00-000-00  
Town Code    Town Range Section    1/4-1/4 Section

06	05	02	01
07	08	03	04
10	09	14	13
11	12	15	16



- subdivision plat/CSM
- road row
- road centerline/parcel
- hydro/parcel
- parcel line
- road row (NPF)
- municipal boundary
- section
- quarter & quarter quarter
- easement
- - - lot line (NPF)
- - - hydro line (NPF)
- water meander
- vacation or dedication
- S plat of survey
- dedicated row
- vacated row
- fee simple row
- rail row
- vacated plat
- subdivision
- CSM
- open water



**Map Date:** Jan 31, 2017

**Contact:**  
 For more information, please contact:  
 Fond du Lac County, Wisconsin  
 Land Information Department  
 160 S. Macy Street  
 Fond du Lac, WI 54935  
 Phone (920) 929-3027

This drawing is neither a legally recorded map nor a survey and is not intended to be used as such. The information displayed is a compilation of records, information, and data obtained from various sources, and Fond du Lac County is not liable for its use or misuse.

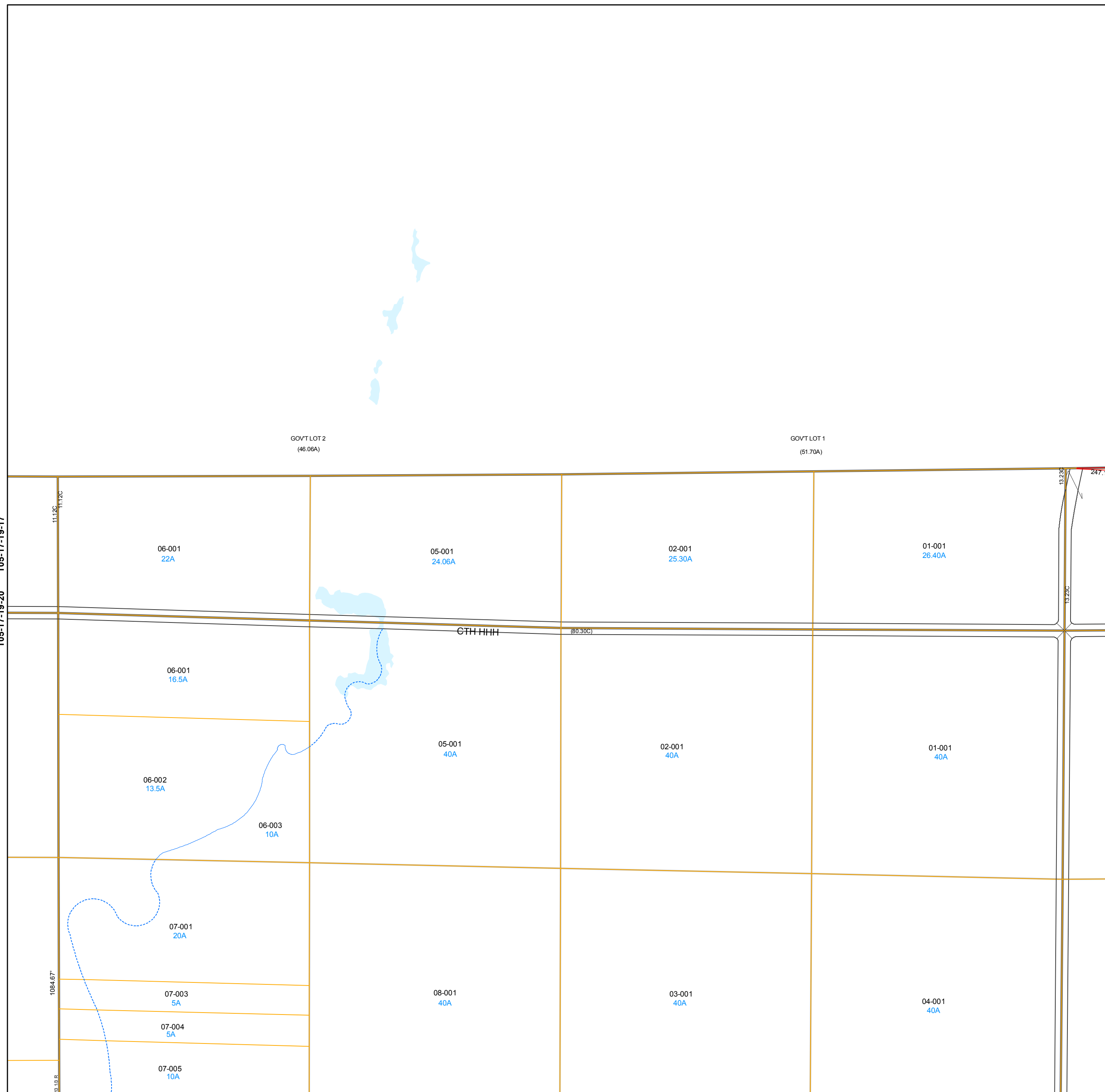
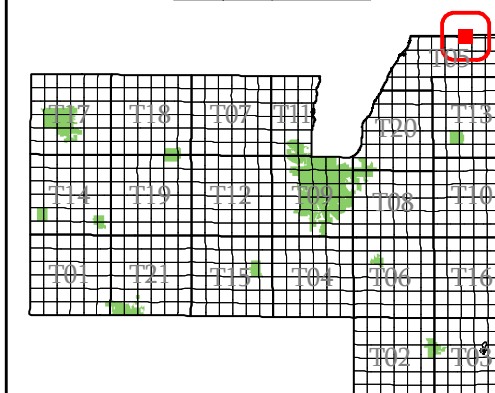
# Town of Calumet

Fond du Lac  
County, WI

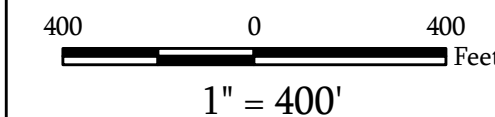
Section 16  
Town 17  
Range 19

T05-17-19-16-00-000-00  
Town Code    Town Range Section    1/4-1/4 Section

06	05	02	01
07	08	03	04
10	09	14	13
11	12	15	16



- subdivision plat/CSM
- road row
- road centerline/parcel
- hydro/parcel
- parcel line
- road row (NPF)
- municipal boundary
- section
- quarter & quarter quarter
- easement
- - - lot line (NPF)
- - - hydro line (NPF)
- water meander
- vacation or dedication
- S plat of survey
- dedicated row
- vacated row
- fee simple row
- rail row
- vacated plat
- subdivision
- CSM
- open water



Map Date: Feb 25, 2011

**Contact:**  
For more information, please contact:  
Fond du Lac County, Wisconsin  
Land Information Department  
160 S. Macy Street  
Fond du Lac, WI 54935  
Phone (920) 929-3027

This drawing is neither a legally recorded map nor a survey and is not intended to be used as such. The information displayed is a compilation of records, information, and data obtained from various sources, and Fond du Lac County is not liable for its use or misuse.

[Back to Town Main Page](#)

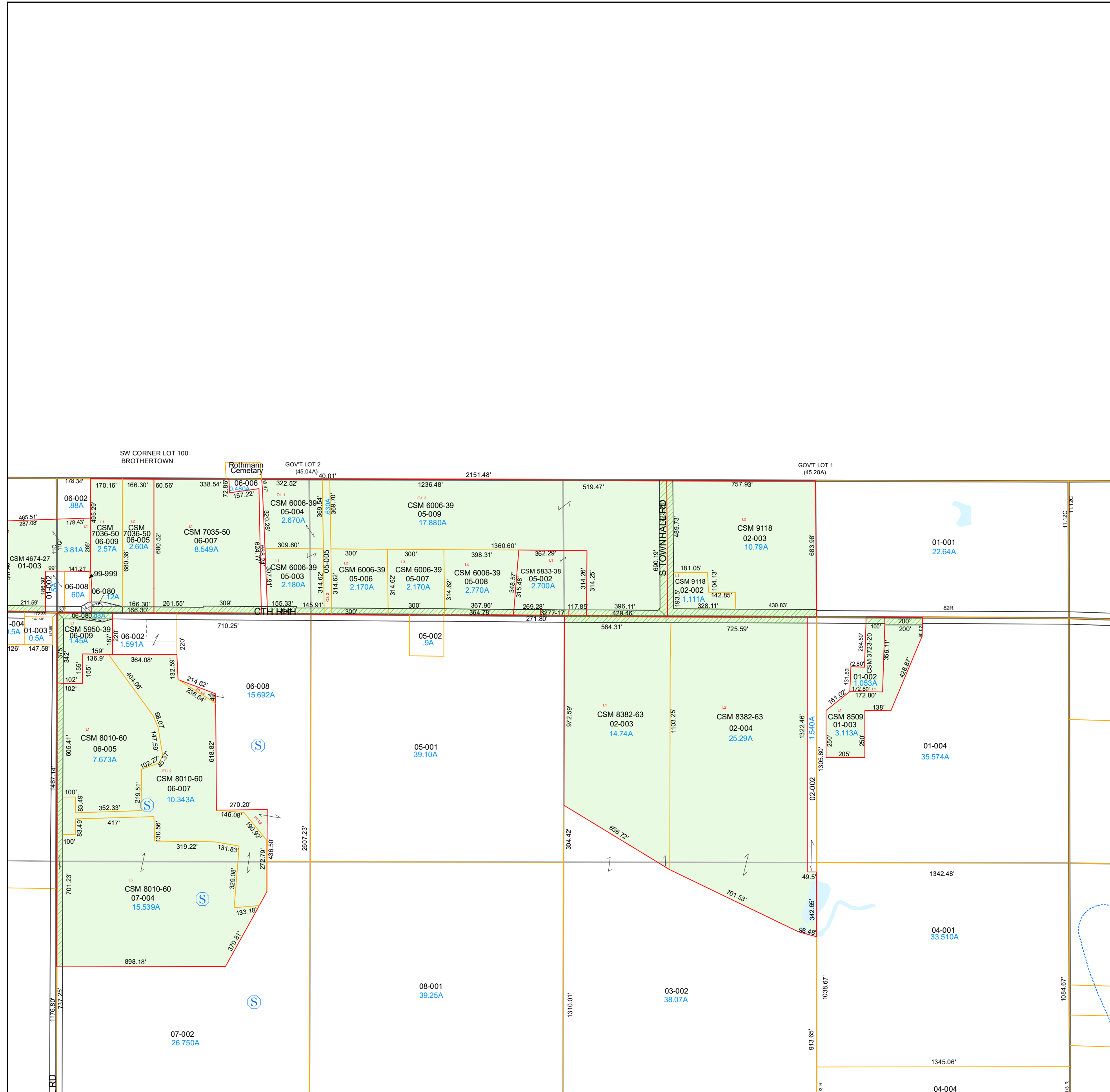
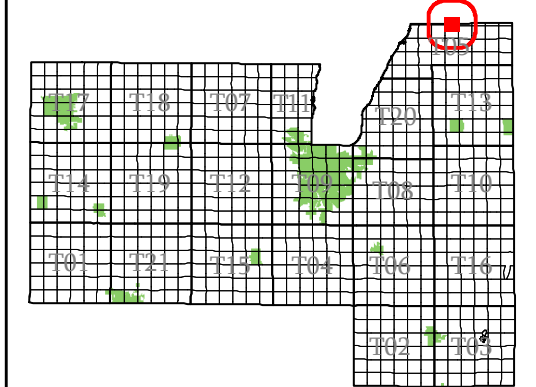
# Town of Calumet

# Fond du Lac County, WI

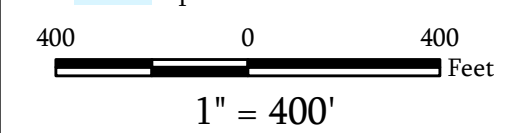
## Section 17 Town 17 Range 19

T05-17-19-17-00-000-00  
Town Code    Town Range Section 1/4-1/4    Section

06	05	02	01
07	08	03	04
10	09	14	13
11	12	15	16



- subdivision plat/CSM
- road row
- road centerline/parcel
- hydro/parcel
- parcel line
- road row (NPF)
- municipal boundary
- section
- quarter & quarter quarter
- easement
- - - lot line (NPF)
- hydro line (NPF)
- water meander
- vacation or dedication
- S plat of survey
- dedicated row
- vacated row
- fee simple row
- imp only
- rail row
- vacated plat
- subdivision
- CSM
- open water



**Map Date:** Jan 15, 2026

**Contact:**  
For more information, please contact:  
Fond du Lac County, Wisconsin  
Land Information Department  
160 S. Macy Street  
Fond du Lac, WI 54935  
Phone (920) 929-3027

This drawing is neither a legally recorded map nor a survey and is not intended to be used as such. The information displayed is a compilation of records, information, and data obtained from various sources, and Fond du Lac County is not liable for its use or misuse.

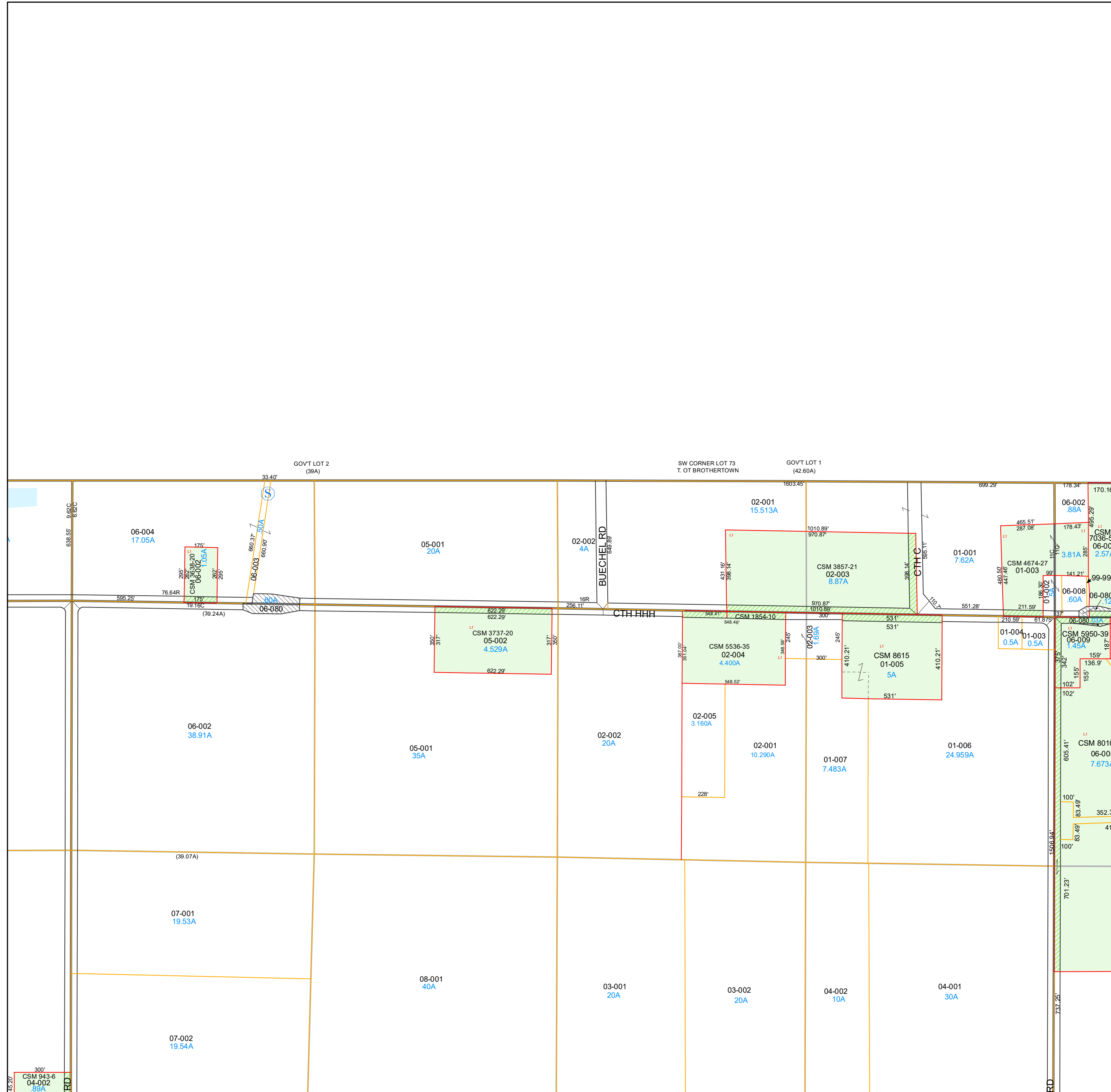
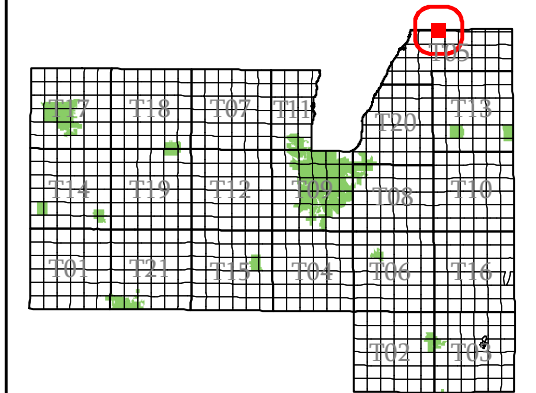
# Town of Calumet

Fond du Lac  
County, WI

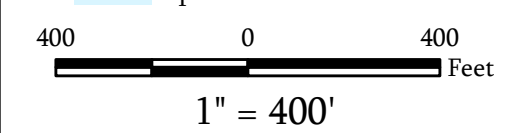
Section 18  
Town 17  
Range 19

T05-17-19-18-00-000-00  
Town Code    Town Range Section 1/4-1/4    Section

06	05	02	01
07	08	03	04
10	09	14	13
11	12	15	16



- subdivision plat/CSM
- road row
- road centerline/parcel
- hydro/parcel
- parcel line
- road row (NPF)
- municipal boundary
- section
- quarter & quarter quarter
- easement
- - - lot line (NPF)
- hydro line (NPF)
- water meander
- vacation or dedication
- Ⓢ plat of survey
- dedicated row
- vacated row
- fee simple row
- imp only
- rail row
- vacated plat
- subdivision
- CSM
- open water



Map Date: Jan 20, 2025

**Contact:**  
For more information, please contact:  
Fond du Lac County, Wisconsin  
Land Information Department  
160 S. Macy Street  
Fond du Lac, WI 54935  
Phone (920) 929-3027

This drawing is neither a legally recorded map nor a survey and is not intended to be used as such. The information displayed is a compilation of records, information, and data obtained from various sources, and Fond du Lac County is not liable for its use or misuse.

[Back to Town Main Page](#)

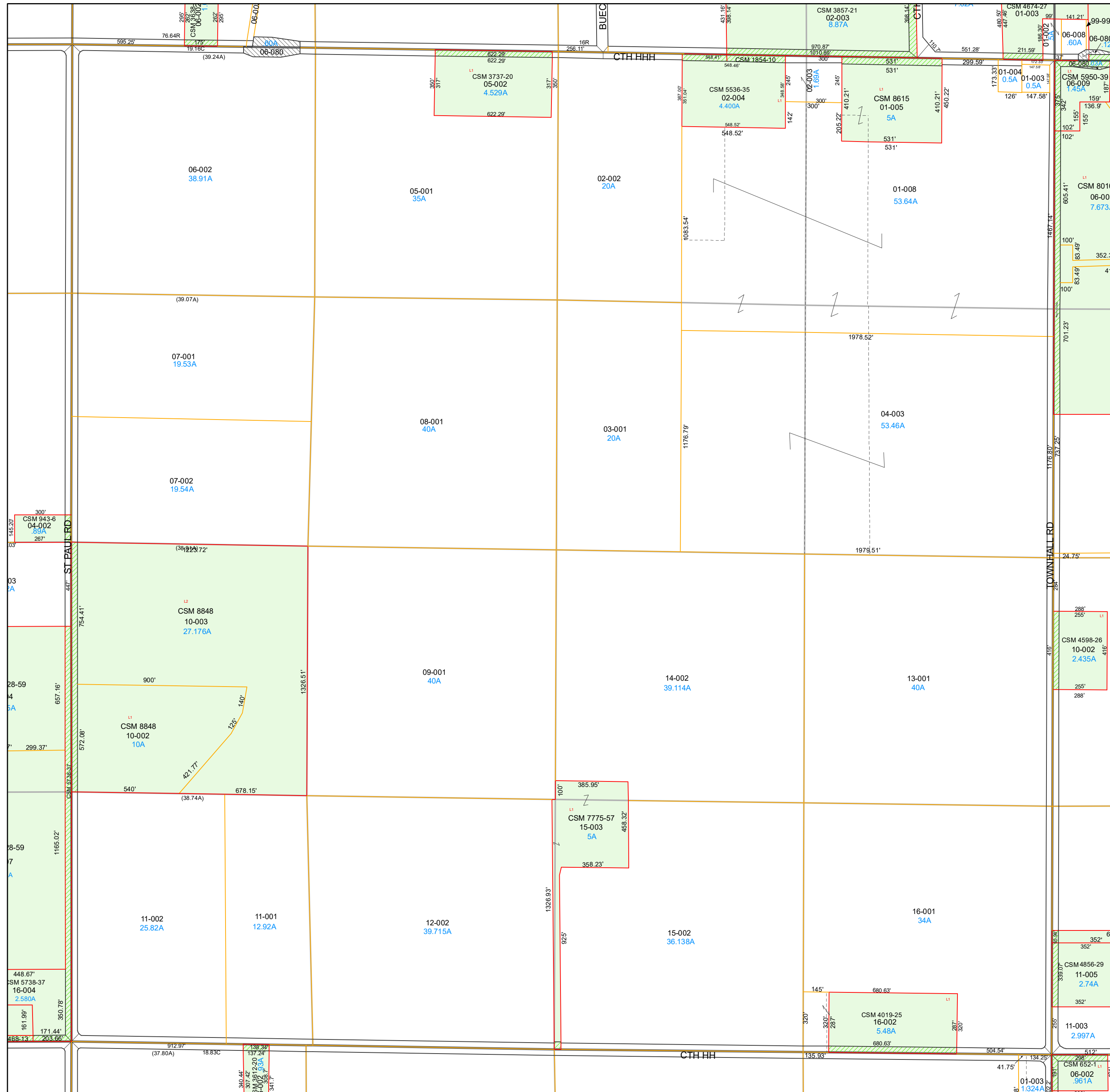
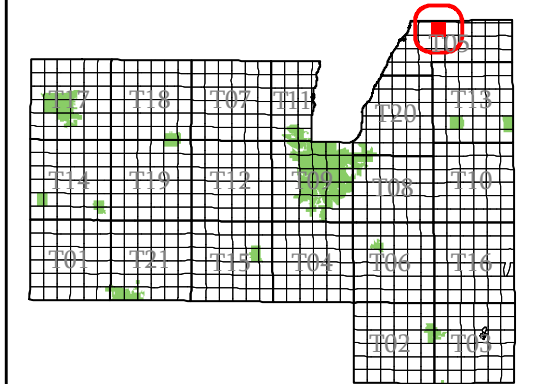
# Town of Calumet

Fond du Lac County, WI

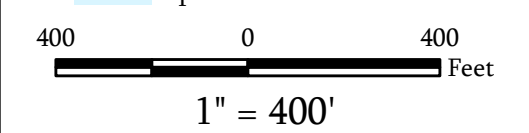
Section 19  
Town 17  
Range 19

T05-17-19-19-00-000-00  
Town Code Town Range Section 1/4-1/4 Section

06	05	02	01
07	08	03	04
10	09	14	13
11	12	15	16



- subdivision plat/CSM
- road row
- road centerline/parcel
- hydro/parcel
- parcel line
- road row (NPF)
- municipal boundary
- section
- quarter & quarter quarter
- easement
- - - lot line (NPF)
- - - hydro line (NPF)
- water meander
- vacation or dedication
- S plat of survey
- dedicated row
- vacated row
- fee simple row
- imp only
- rail row
- vacated plat
- subdivision
- CSM
- open water



Map Date: Jan 15, 2026

**Contact:**  
For more information, please contact:  
Fond du Lac County, Wisconsin  
Land Information Department  
160 S. Macy Street  
Fond du Lac, WI 54935  
Phone (920) 929-3027

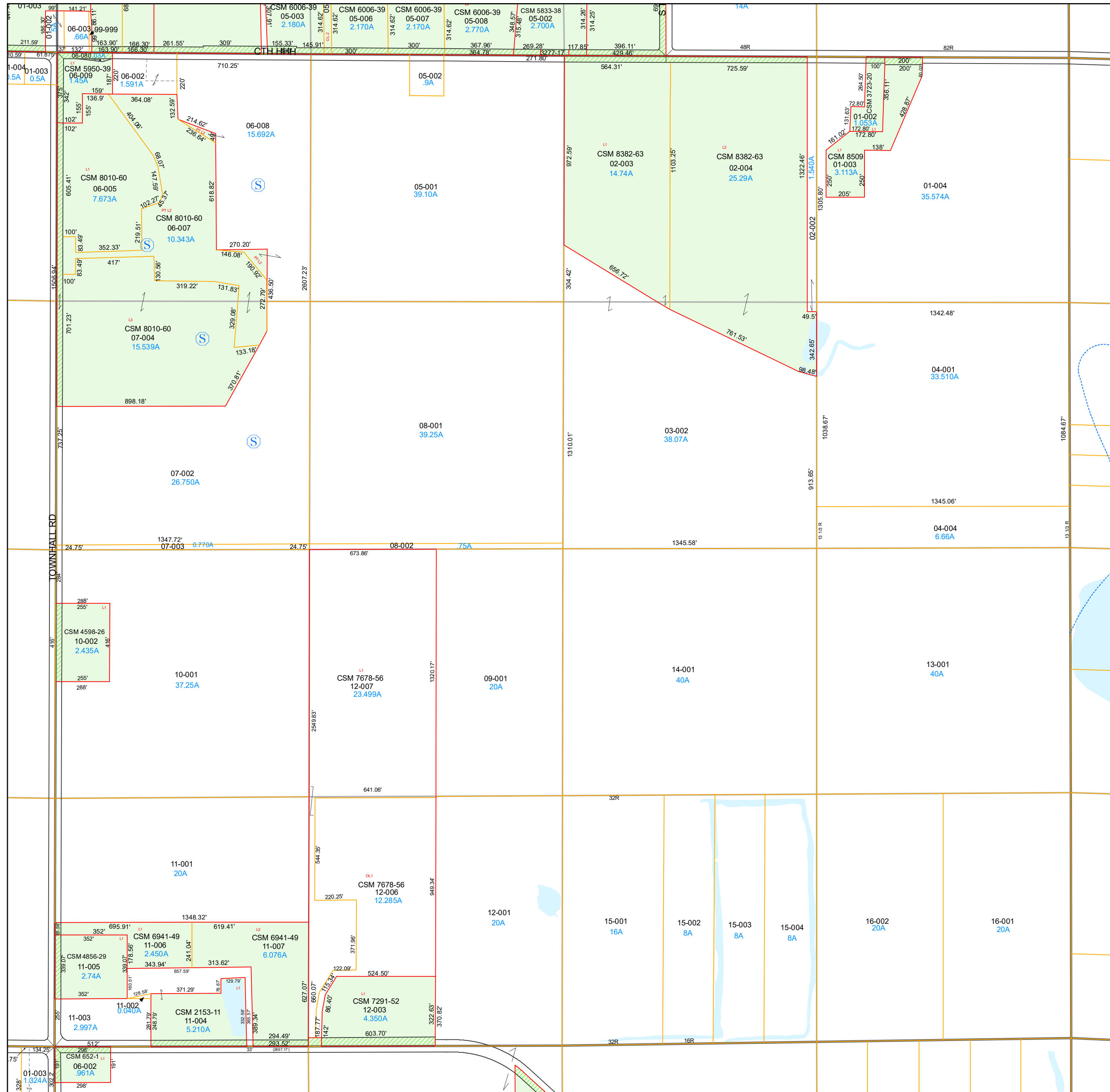
This drawing is neither a legally recorded map nor a survey and is not intended to be used as such. The information displayed is a compilation of records, information, and data obtained from various sources, and Fond du Lac County is not liable for its use or misuse.

# Town of Calumet

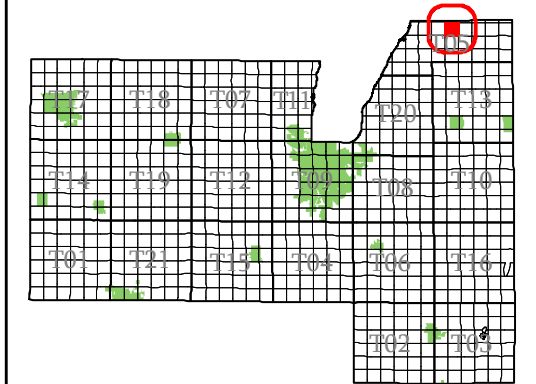
# Fond du Lac County, WI

## Section 20 Town 17 Range 19

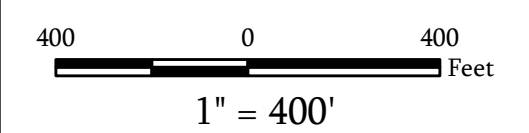
T05-17-19-20-00-000-00  
Town Code    Town Range Section 1/4-1/4    Section



06	05	02	01
07	08	03	04
10	09	14	13
11	12	15	16



- subdivision plat/CSM
- road row
- road centerline/parcel
- hydro/parcel
- parcel line
- road row (NPF)
- municipal boundary
- section
- quarter & quarter quarter
- easement
- - - lot line (NPF)
- - - hydro line (NPF)
- water meander
- vacation or dedication
- S plat of survey
- dedicated row
- vacated row
- fee simple row
- rail row
- vacated plat
- subdivision
- CSM
- open water



**Map Date:** Jan 05, 2024

**Contact:**  
For more information, please contact:  
Fond du Lac County, Wisconsin  
Land Information Department  
160 S. Macy Street  
Fond du Lac, WI 54935  
Phone (920) 929-3027

This drawing is neither a legally recorded map nor a survey and is not intended to be used as such. The information displayed is a compilation of records, information, and data obtained from various sources, and Fond du Lac County is not liable for its use or misuse.



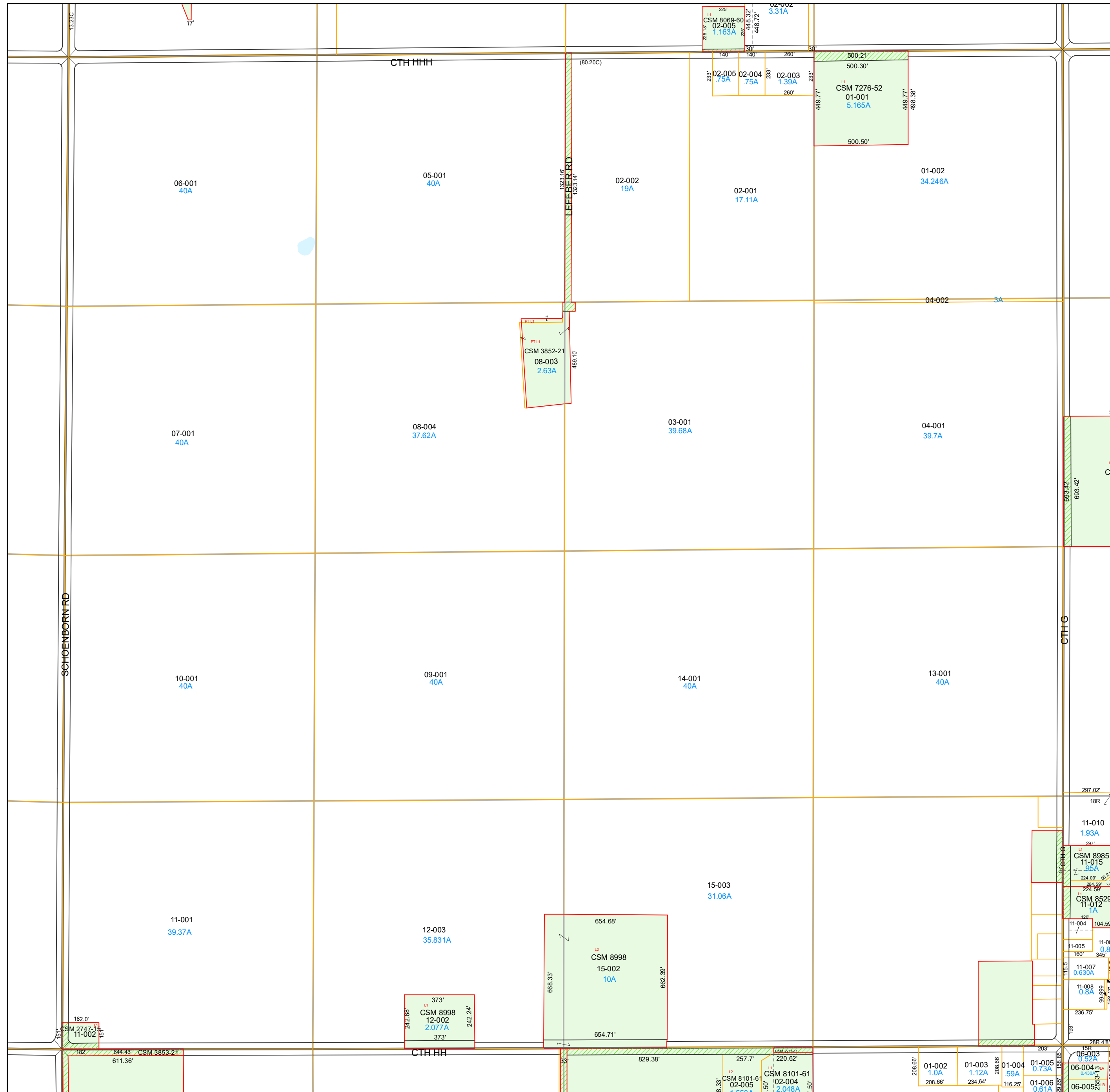
# Town of Calumet

# Fond du Lac County, WI

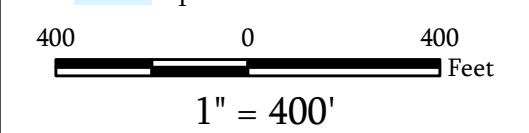
## Section 22 Town 17 Range 19

T05-17-19-22-00-000-00  
Town Code    Town Range Section 1/4-1/4    Section

06	05	02	01
07	08	03	04
10	09	14	13
11	12	15	16



- subdivision plat/CSM
- road row
- road centerline/parcel
- hydro/parcel
- parcel line
- road row (NPF)
- municipal boundary
- section
- quarter & quarter quarter
- easement
- - - lot line (NPF)
- hydro line (NPF)
- water meander
- vacation or dedication
- S plat of survey
- dedicated row
- vacated row
- fee simple row
- imp only
- rail row
- vacated plat
- subdivision
- CSM
- open water



**Map Date:** Jan 20, 2025

**Contact:**  
For more information, please contact:  
Fond du Lac County, Wisconsin  
Land Information Department  
160 S. Macy Street  
Fond du Lac, WI 54935  
Phone (920) 929-3027

This drawing is neither a legally recorded map nor a survey and is not intended to be used as such. The information displayed is a compilation of records, information, and data obtained from various sources, and Fond du Lac County is not liable for its use or misuse.

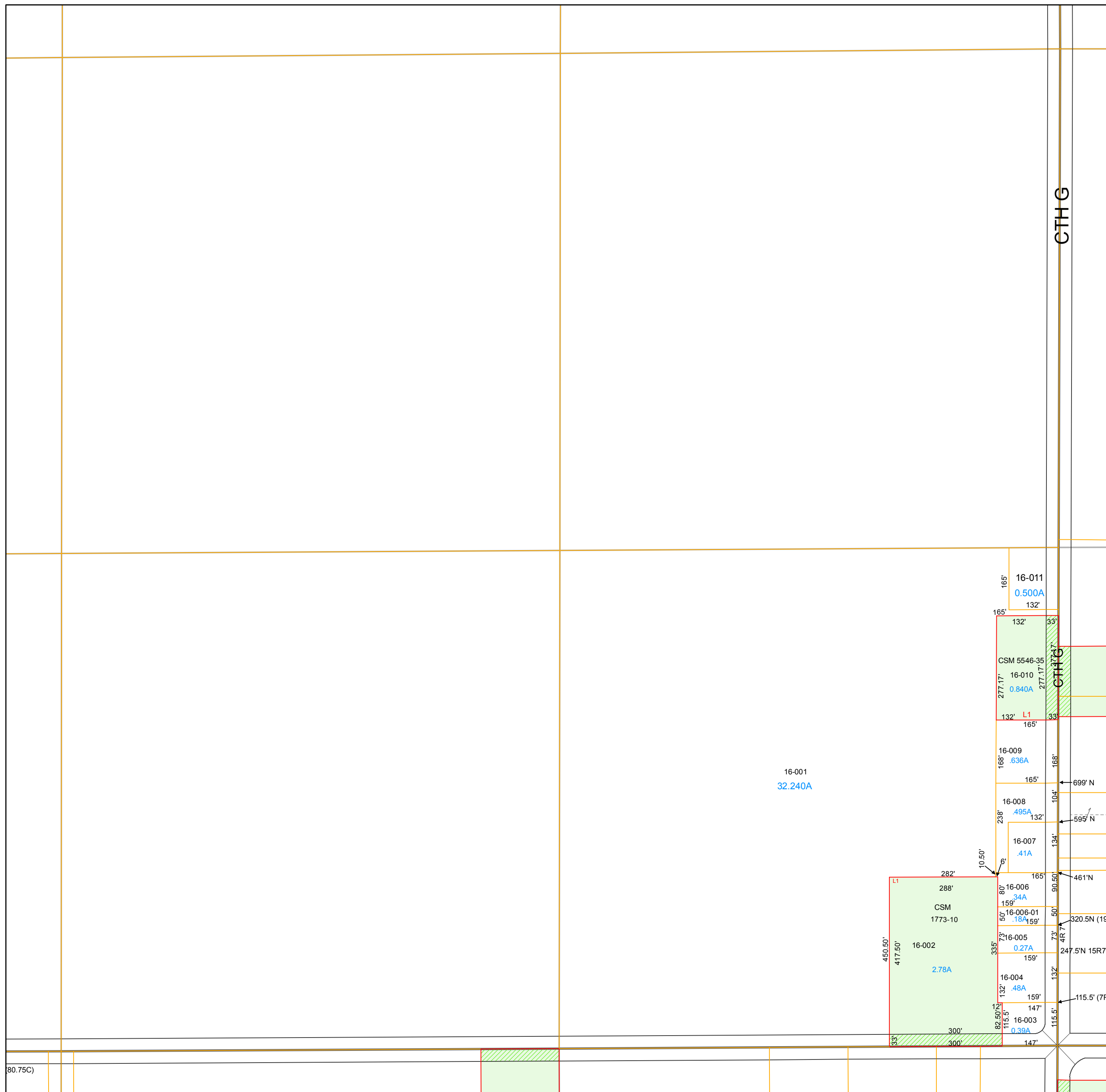
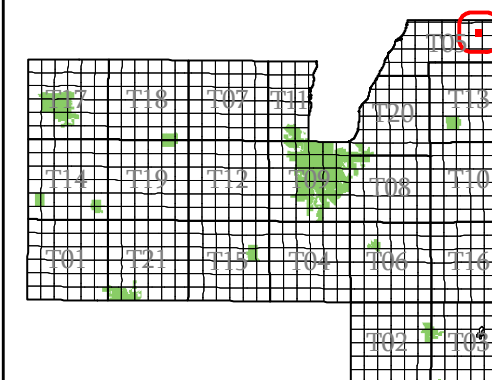
# Town of Calumet

Fond du Lac  
County, WI

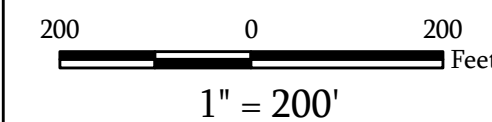
SE 1/4  
Section 22  
Town 17  
Range 19

T05-17-19-22-00-000-00  
Town Code    Town Range Section    1/4-1/4 Section

06	05	02	01
07	08	03	04
10	09	14	13
11	12	15	16



- subdivision plat/CSM
- road row
- road centerline/parcel
- hydro/parcel
- parcel line
- road row (NPF)
- municipal boundary
- section
- quarter & quarter quarter
- easement
- - - lot line (NPF)
- - - hydro line (NPF)
- water meander
- vacation or dedication
- S plat of survey
- dedicated row
- vacated row
- fee simple row
- rail row
- vacated plat
- subdivision
- CSM
- open water



Map Date: Feb 25, 2011

**Contact:**  
For more information, please contact:  
Fond du Lac County, Wisconsin  
Land Information Department  
160 S. Macy Street  
Fond du Lac, WI 54935  
Phone (920) 929-3027

This drawing is neither a legally recorded map nor a survey and is not intended to be used as such. The information displayed is a compilation of records, information, and data obtained from various sources, and Fond du Lac County is not liable for its use or misuse.

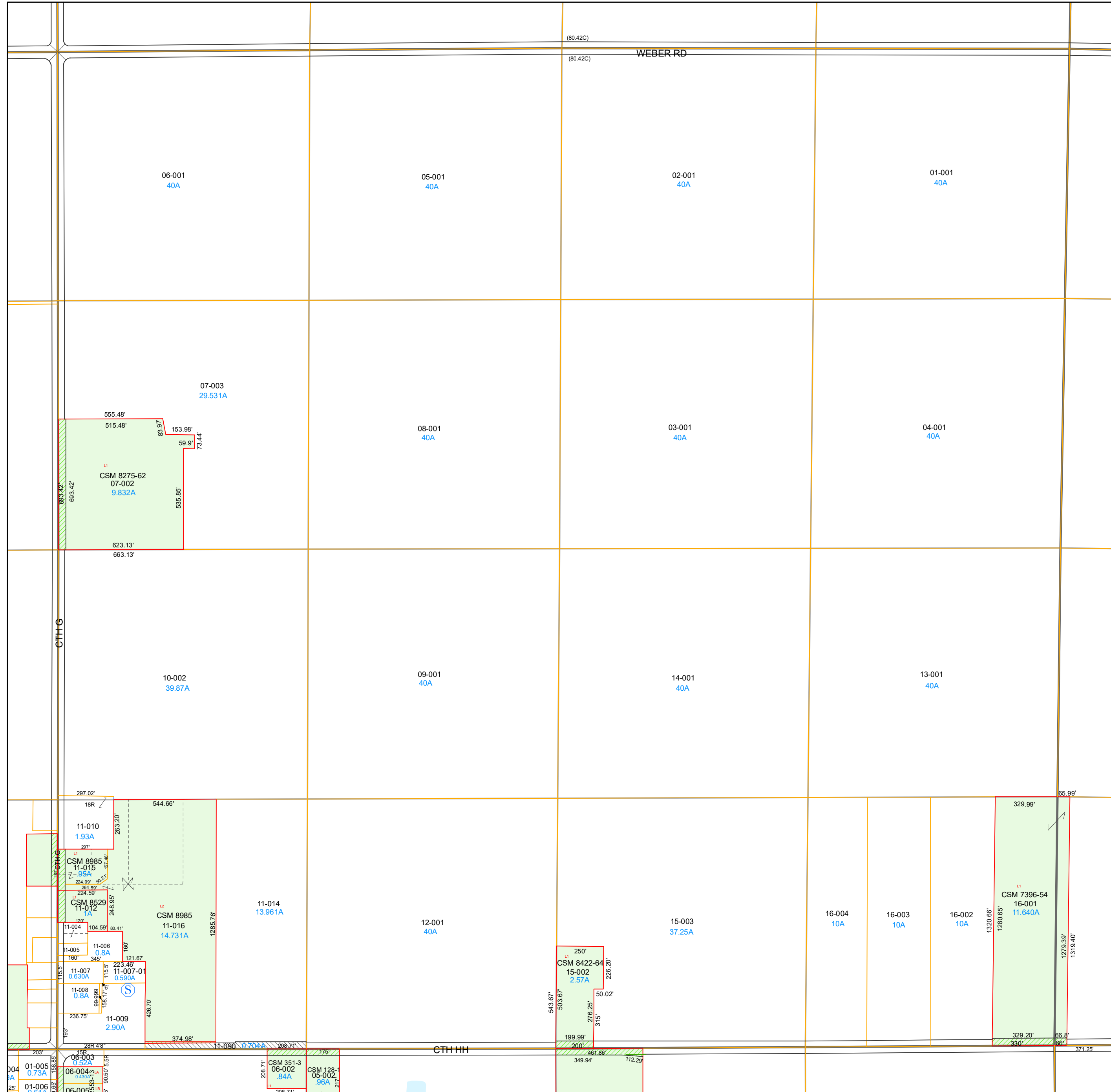
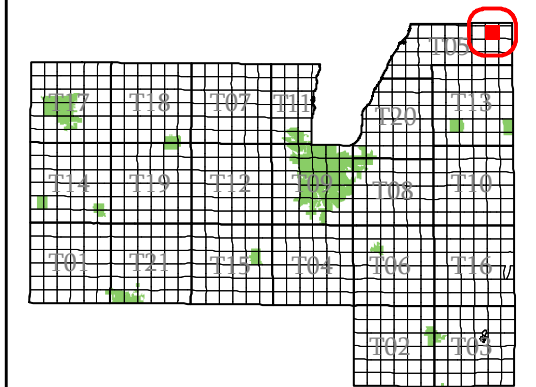
# Town of Calumet

## Fond du Lac County, WI

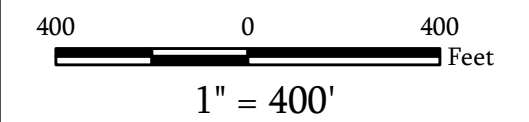
### Section 23 Town 17 Range 19

T05-17-19-23-00-000-00  
Town Code    Town Range Section 1/4-1/4    Section

06	05	02	01
07	08	03	04
10	09	14	13
11	12	15	16



- subdivision plat/CSM
- road row
- road centerline/parcel
- hydro/parcel
- parcel line
- road row (NPF)
- municipal boundary
- section
- quarter & quarter quarter
- easement
- - - lot line (NPF)
- hydro line (NPF)
- water meander
- vacation or dedication
- S plat of survey
- dedicated row
- vacated row
- fee simple row
- imp only
- rail row
- vacated plat
- subdivision
- CSM
- open water



**Map Date:** Jan 15, 2026

**Contact:**  
For more information, please contact:  
Fond du Lac County, Wisconsin  
Land Information Department  
160 S. Macy Street  
Fond du Lac, WI 54935  
Phone (920) 929-3027

This drawing is neither a legally recorded map nor a survey and is not intended to be used as such. The information displayed is a compilation of records, information, and data obtained from various sources, and Fond du Lac County is not liable for its use or misuse.

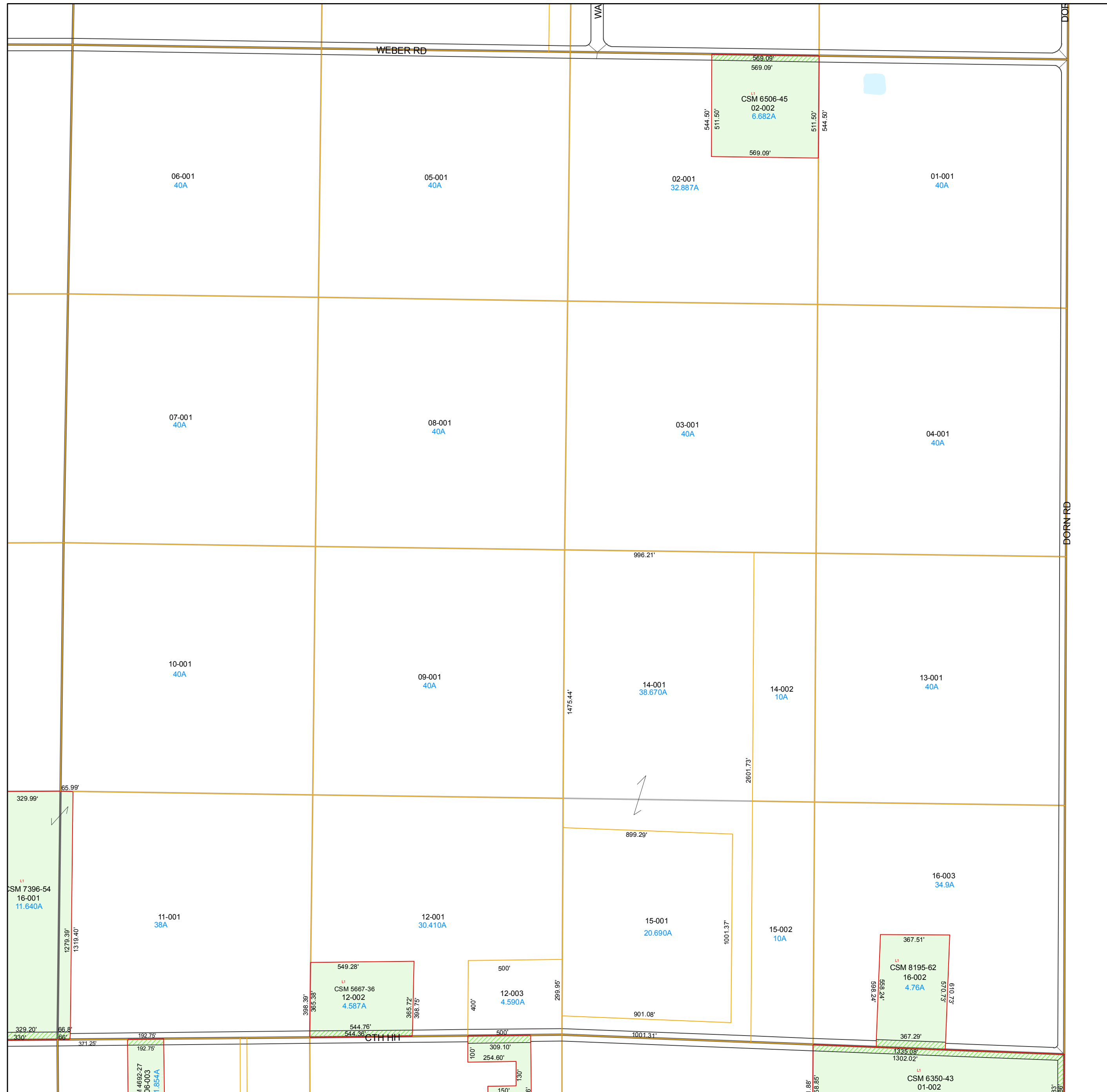
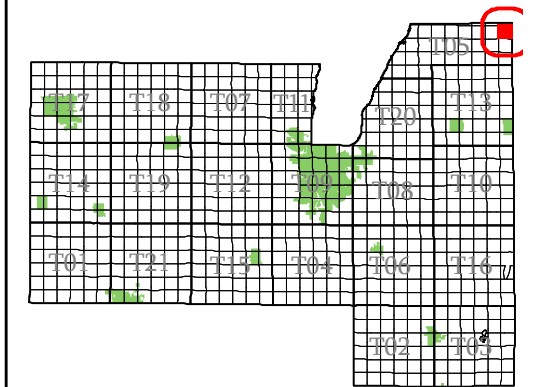
# Town of Calumet

Fond du Lac  
County, WI

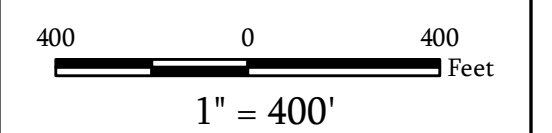
Section 24  
Town 17  
Range 19

T05-17-19-24-00-000-00  
Town Code    Town Range Section    1/4-1/4 Section

06	05	02	01
07	08	03	04
10	09	14	13
11	12	15	16



- subdivision plat/CSM
- road row
- road centerline/parcel
- hydro/parcel
- parcel line
- road row (NPF)
- municipal boundary
- section
- quarter & quarter quarter
- easement
- - - lot line (NPF)
- hydro line (NPF)
- water meander
- vacation or dedication
- S plat of survey
- dedicated row
- vacated row
- fee simple row
- rail row
- vacated plat
- subdivision
- CSM
- open water



Map Date: Feb 05, 2018

**Contact:**  
For more information, please contact:  
Fond du Lac County, Wisconsin  
Land Information Department  
160 S. Macy Street  
Fond du Lac, WI 54935  
Phone (920) 929-3027

This drawing is neither a legally recorded map nor a survey and is not intended to be used as such. The information displayed is a compilation of records, information, and data obtained from various sources, and Fond du Lac County is not liable for its use or misuse.

[Back to Town Main Page](#)

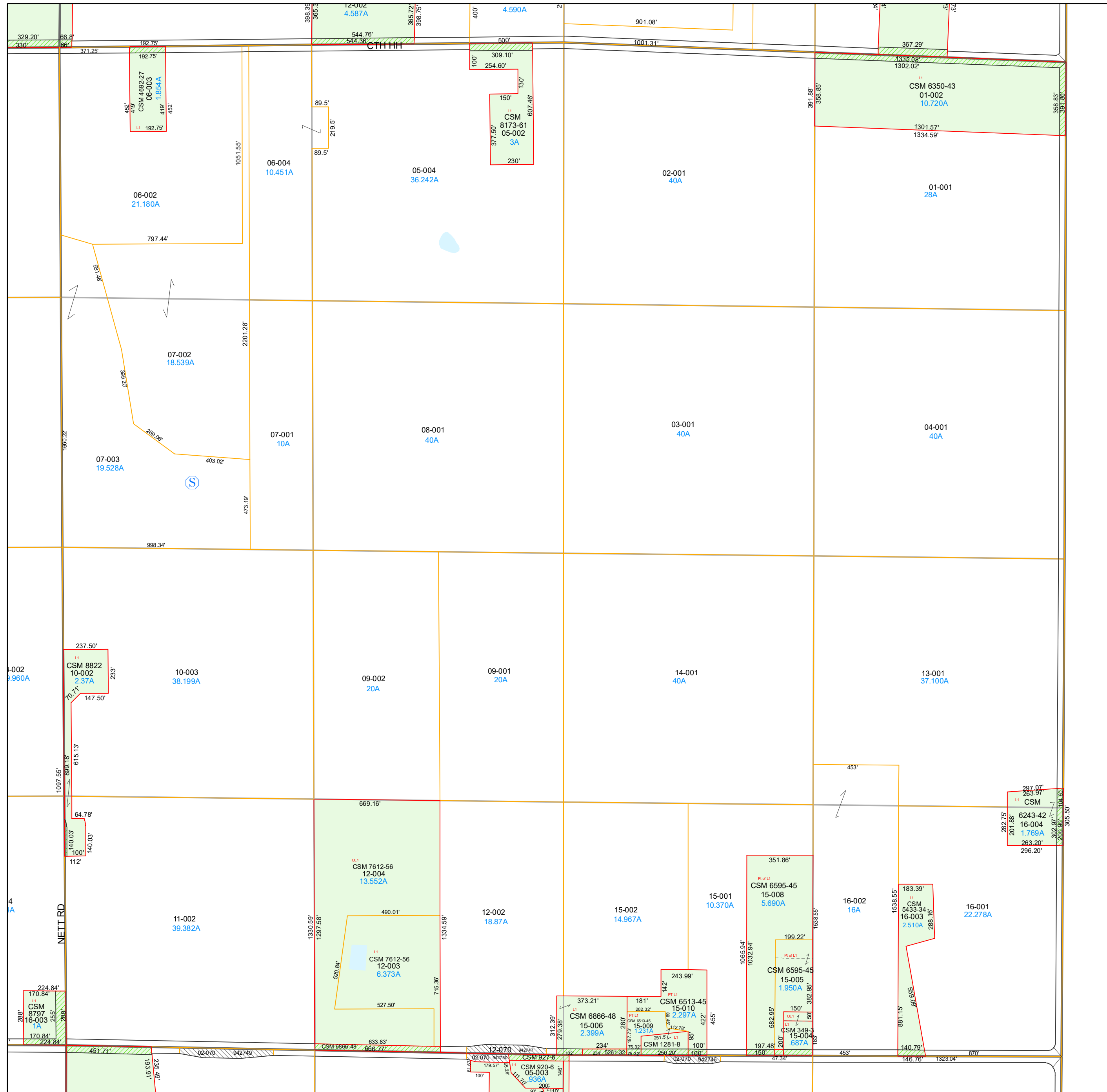
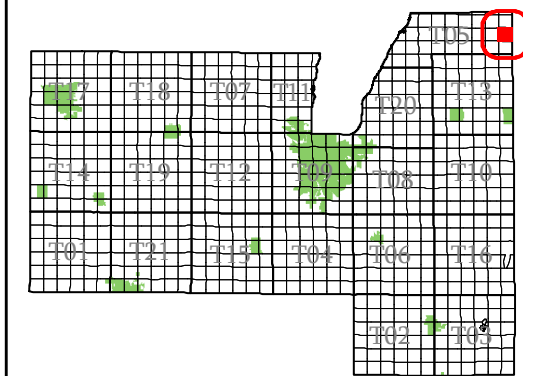
# Town of Calumet

Fond du Lac  
County, WI

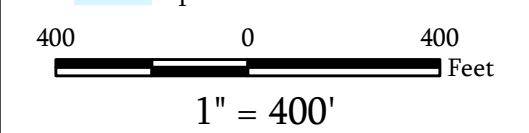
Section 25  
Town 17  
Range 19

T05-17-19-25-00-000-00  
Town Code Town Range Section 1/4-1/4 Section

06	05	02	01
07	08	03	04
10	09	14	13
11	12	15	16



- subdivision plat/CSM
- road row
- road centerline/parcel
- hydro/parcel
- parcel line
- road row (NPF)
- municipal boundary
- section
- quarter & quarter quarter
- easement
- - - lot line (NPF)
- hydro line (NPF)
- water meander
- vacation or dedication
- S plat of survey
- dedicated row
- vacated row
- fee simple row
- imp only
- rail row
- vacated plat
- subdivision
- CSM
- open water



Map Date: Jan 15, 2026

**Contact:**  
For more information, please contact:  
Fond du Lac County, Wisconsin  
Land Information Department  
160 S. Macy Street  
Fond du Lac, WI 54935  
Phone (920) 929-3027

This drawing is neither a legally recorded map nor a survey and is not intended to be used as such. The information displayed is a compilation of records, information, and data obtained from various sources, and Fond du Lac County is not liable for its use or misuse.

[Back to Town Main Page](#)

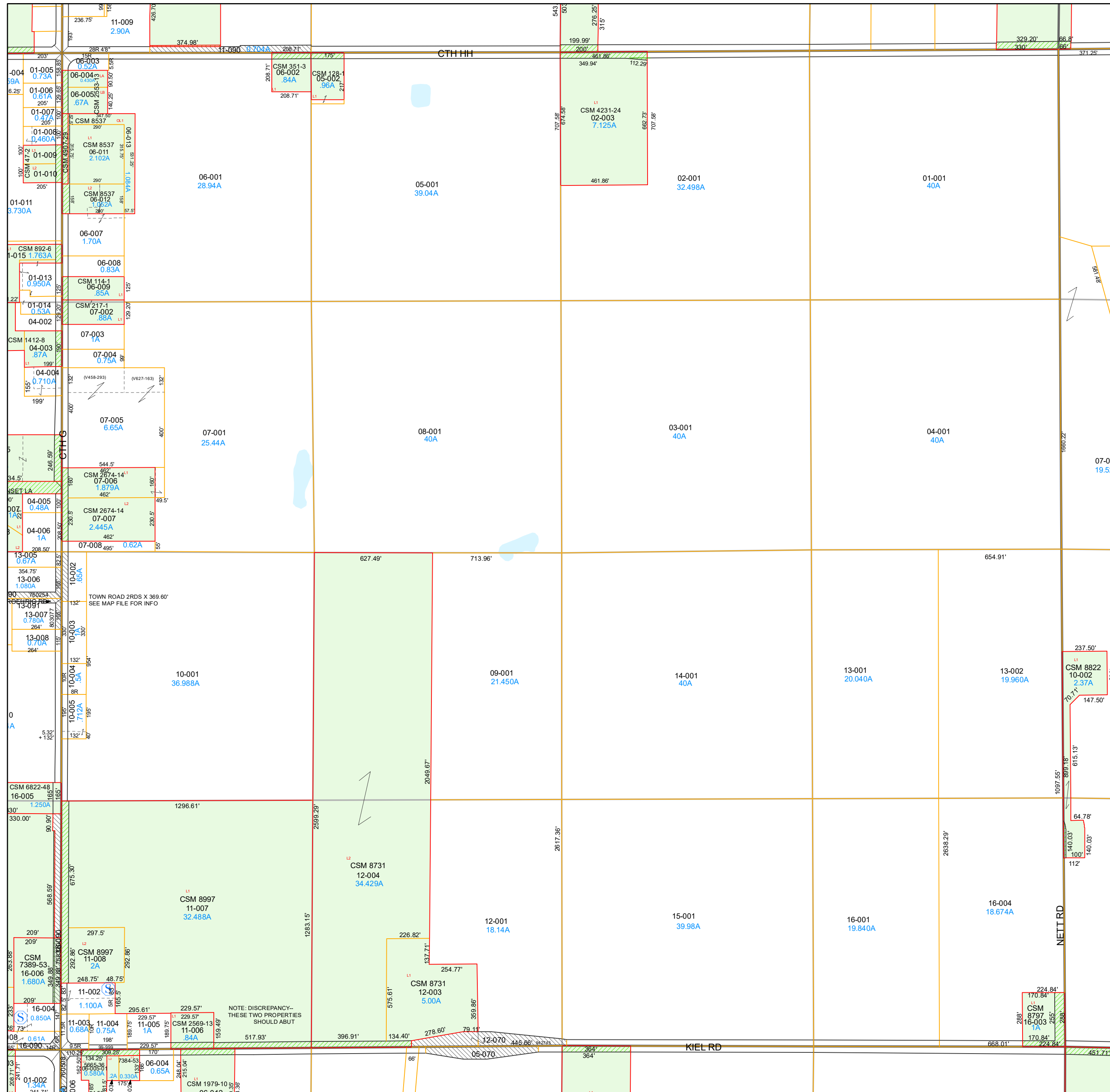
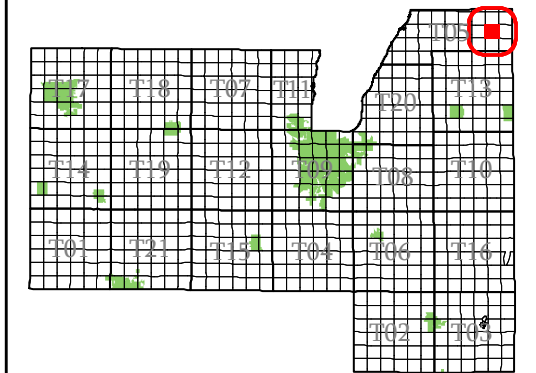
# Town of Calumet

# Fond du Lac County, WI

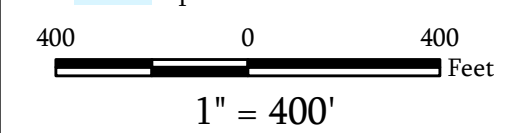
## Section 26 Town 17 Range 19

T05-17-19-26-00-000-00  
Town Code    Town Range Section 1/4-1/4    Section

06	05	02	01
07	08	03	04
10	09	14	13
11	12	15	16



- subdivision plat/CSM
- road row
- road centerline/parcel
- hydro/parcel
- parcel line
- road row (NPF)
- municipal boundary
- section
- quarter & quarter quarter
- easement
- - - lot line (NPF)
- hydro line (NPF)
- water meander
- vacation or dedication
- Ⓢ plat of survey
- dedicated row
- vacated row
- fee simple row
- imp only
- rail row
- vacated plat
- subdivision
- CSM
- open water



Map Date: Jan 20, 2025

**Contact:**  
For more information, please contact:  
Fond du Lac County, Wisconsin  
Land Information Department  
160 S. Macy Street  
Fond du Lac, WI 54935  
Phone (920) 929-3027

This drawing is neither a legally recorded map nor a survey and is not intended to be used as such. The information displayed is a compilation of records, information, and data obtained from various sources, and Fond du Lac County is not liable for its use or misuse.

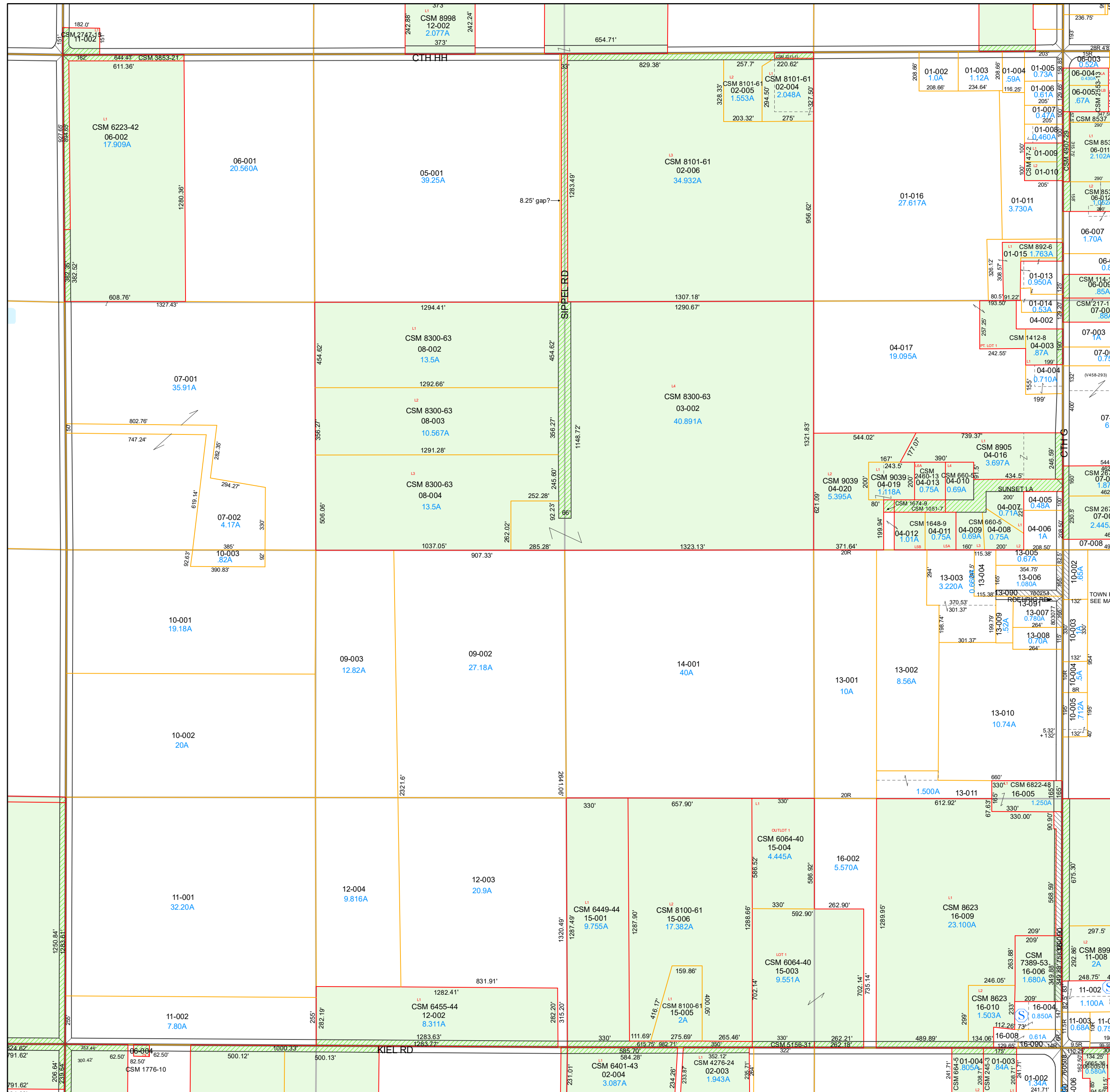
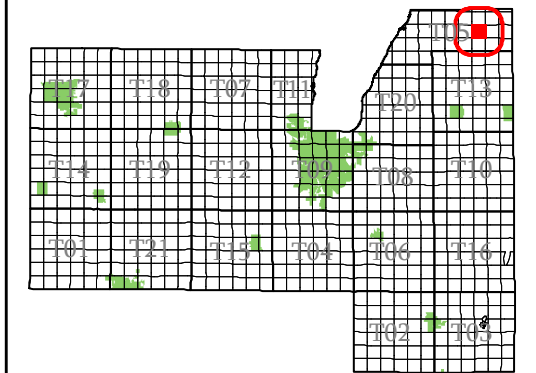
# Town of Calumet

# Fond du Lac County, WI

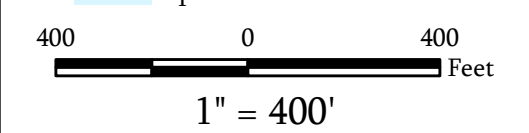
## Section 27 Town 17 Range 19

T05-17-19-27-00-000-00  
Town Code    Town Range Section    1/4-1/4 Section

06	05	02	01
07	08	03	04
10	09	14	13
11	12	15	16



- subdivision plat/CSM
- road row
- road centerline/parcel
- hydro/parcel
- parcel line
- road row (NPF)
- municipal boundary
- section
- quarter & quarter quarter
- easement
- - - lot line (NPF)
- hydro line (NPF)
- water meander
- vacation or dedication
- S plat of survey
- dedicated row
- vacated row
- fee simple row
- imp only
- rail row
- vacated plat
- subdivision
- CSM
- open water



Map Date: Jan 20, 2025

**Contact:**  
For more information, please contact:  
Fond du Lac County, Wisconsin  
Land Information Department  
160 S. Macy Street  
Fond du Lac, WI 54935  
Phone (920) 929-3027

This drawing is neither a legally recorded map nor a survey and is not intended to be used as such. The information displayed is a compilation of records, information, and data obtained from various sources, and Fond du Lac County is not liable for its use or misuse.

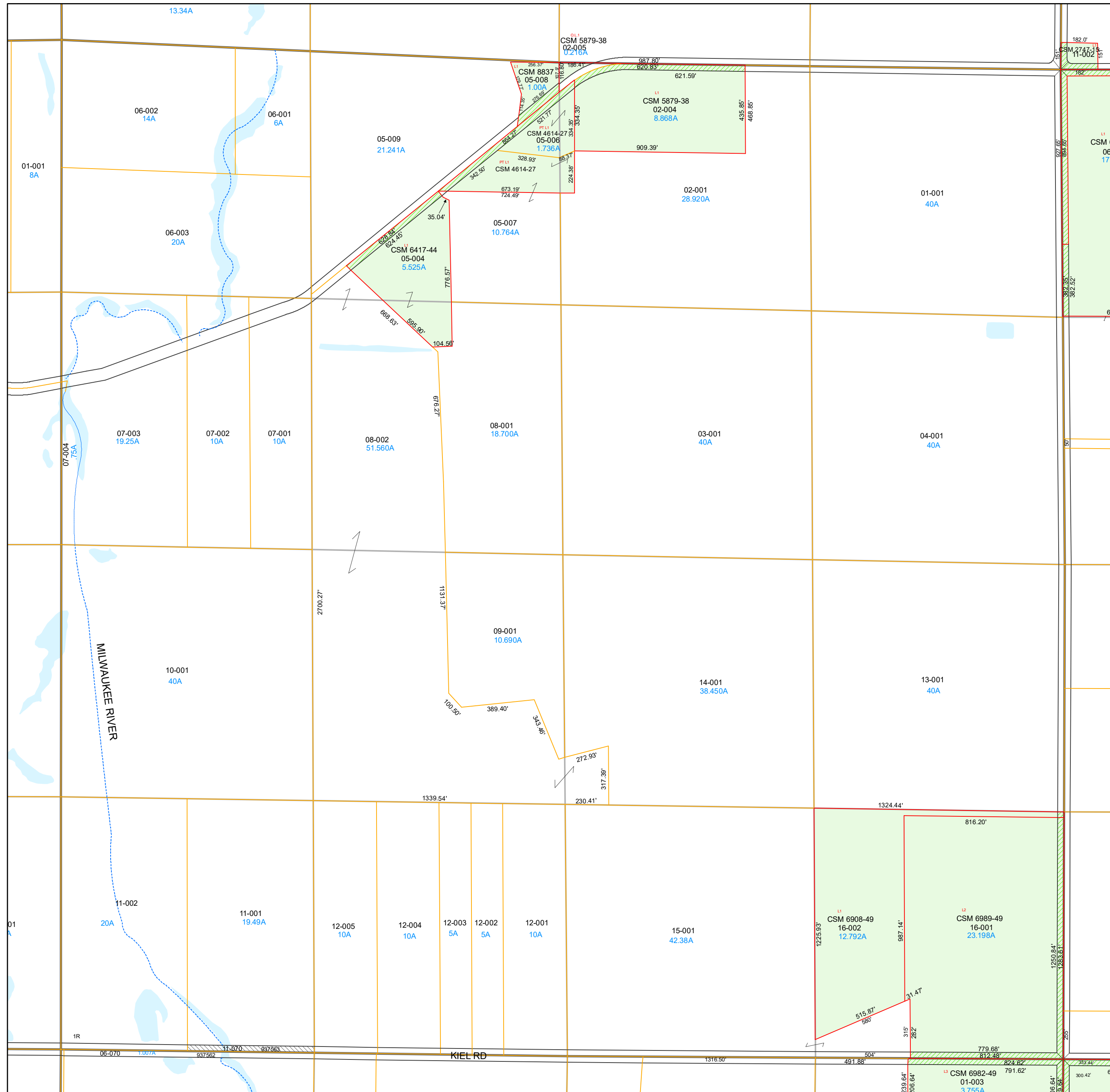
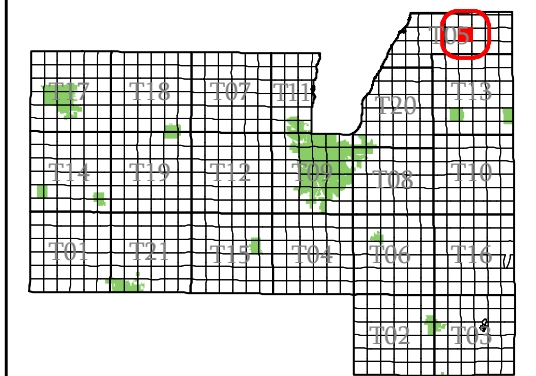
# Town of Calumet

Fond du Lac  
County, WI

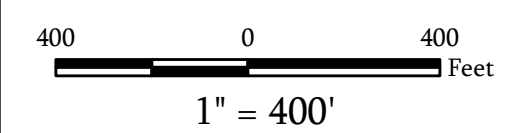
Section 28  
Town 17  
Range 19

T05-17-19-28-00-000-00  
Town Code Town Range Section 1/4-1/4 Section

06	05	02	01
07	08	03	04
10	09	14	13
11	12	15	16



- subdivision plat/CSM
- road row
- road centerline/parcel
- hydro/parcel
- parcel line
- road row (NPF)
- municipal boundary
- section
- quarter & quarter quarter
- easement
- - - lot line (NPF)
- - - hydro line (NPF)
- water meander
- vacation or dedication
- S plat of survey
- dedicated row
- vacated row
- fee simple row
- rail row
- vacated plat
- subdivision
- CSM
- open water



Map Date: Jan 10, 2023

**Contact:**  
For more information, please contact:  
Fond du Lac County, Wisconsin  
Land Information Department  
160 S. Macy Street  
Fond du Lac, WI 54935  
Phone (920) 929-3027

This drawing is neither a legally recorded map nor a survey and is not intended to be used as such. The information displayed is a compilation of records, information, and data obtained from various sources, and Fond du Lac County is not liable for its use or misuse.

[Back to Town Main Page](#)

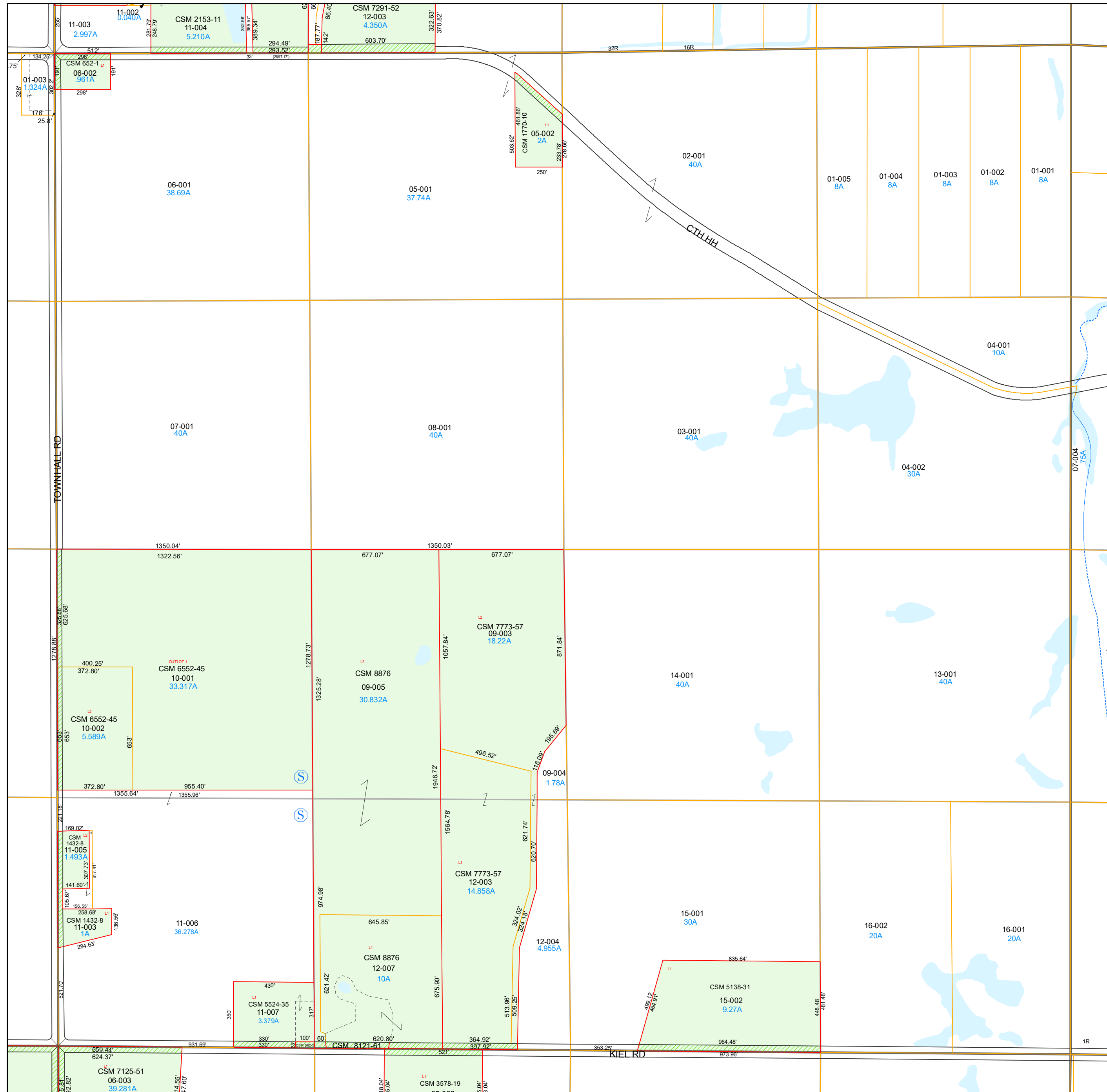
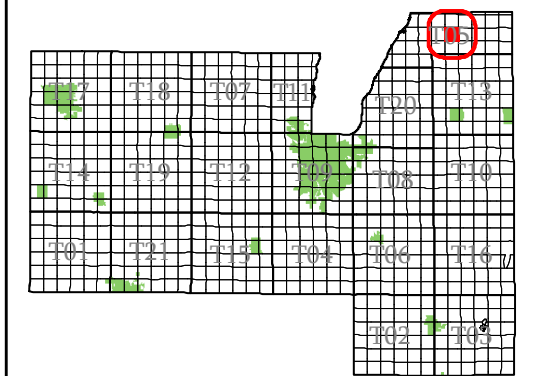
# Town of Calumet

Fond du Lac  
County, WI

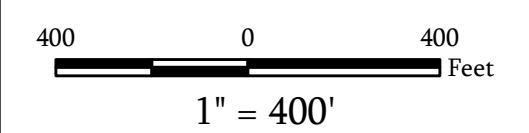
Section 29  
Town 17  
Range 19

T05-17-19-29-00-000-00  
Town Code Town Range Section 1/4-1/4 Section

06	05	02	01
07	08	03	04
10	09	14	13
11	12	15	16



- subdivision plat/CSM
- road row
- road centerline/parcel
- hydro/parcel
- parcel line
- road row (NPF)
- municipal boundary
- section
- quarter & quarter quarter
- easement
- - - lot line (NPF)
- - - hydro line (NPF)
- water meander
- vacation or dedication
- S plat of survey
- dedicated row
- vacated row
- fee simple row
- rail row
- vacated plat
- subdivision
- CSM
- open water



Map Date: Jan 10, 2023

**Contact:**  
For more information, please contact:  
Fond du Lac County, Wisconsin  
Land Information Department  
160 S. Macy Street  
Fond du Lac, WI 54935  
Phone (920) 929-3027

This drawing is neither a legally recorded map nor a survey and is not intended to be used as such. The information displayed is a compilation of records, information, and data obtained from various sources, and Fond du Lac County is not liable for its use or misuse.

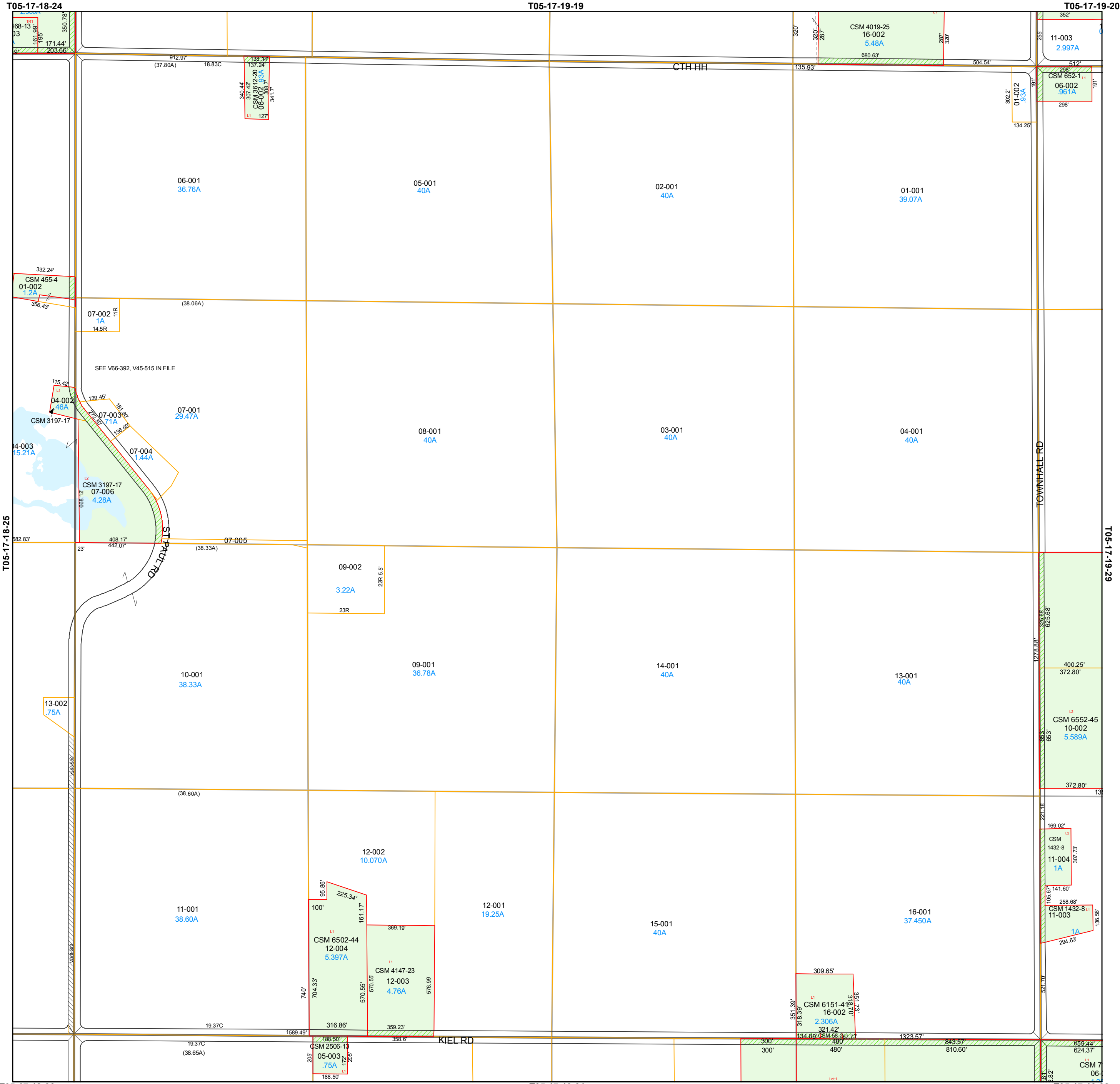
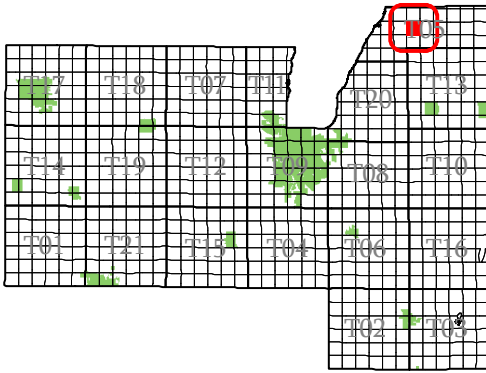
# Town of Calumet

# Fond du Lac County, WI

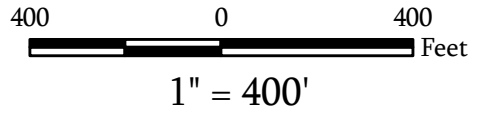
## Section 30 Town 17 Range 19

T05-17-19-30-00-000-00  
Town Code    Town Range Section  $\frac{1}{4}$ - $\frac{1}{4}$  Section

06	05	02	01
07	08	03	04
10	09	14	13
11	12	15	16



- subdivision plat/CSM
- road row
- road centerline/parcel
- hydro/parcel
- parcel line
- road row (NPF)
- municipal boundary
- section
- quarter & quarter quarter
- easement
- - - lot line (NPF)
- hydro line (NPF)
- water meander
- vacation or dedication
- S plat of survey
- dedicated row
- vacated row
- fee simple row
- rail row
- vacated plat
- subdivision
- CSM
- open water



Map Date: Feb 25, 2011

**Contact:**  
For more information, please contact:  
Fond du Lac County, Wisconsin  
Land Information Department  
160 S. Macy Street  
Fond du Lac, WI 54935  
Phone (920) 929-3027

This drawing is neither a legally recorded map nor a survey and is not intended to be used as such. The information displayed is a compilation of records, information, and data obtained from various sources, and Fond du Lac County is not liable for its use or misuse.

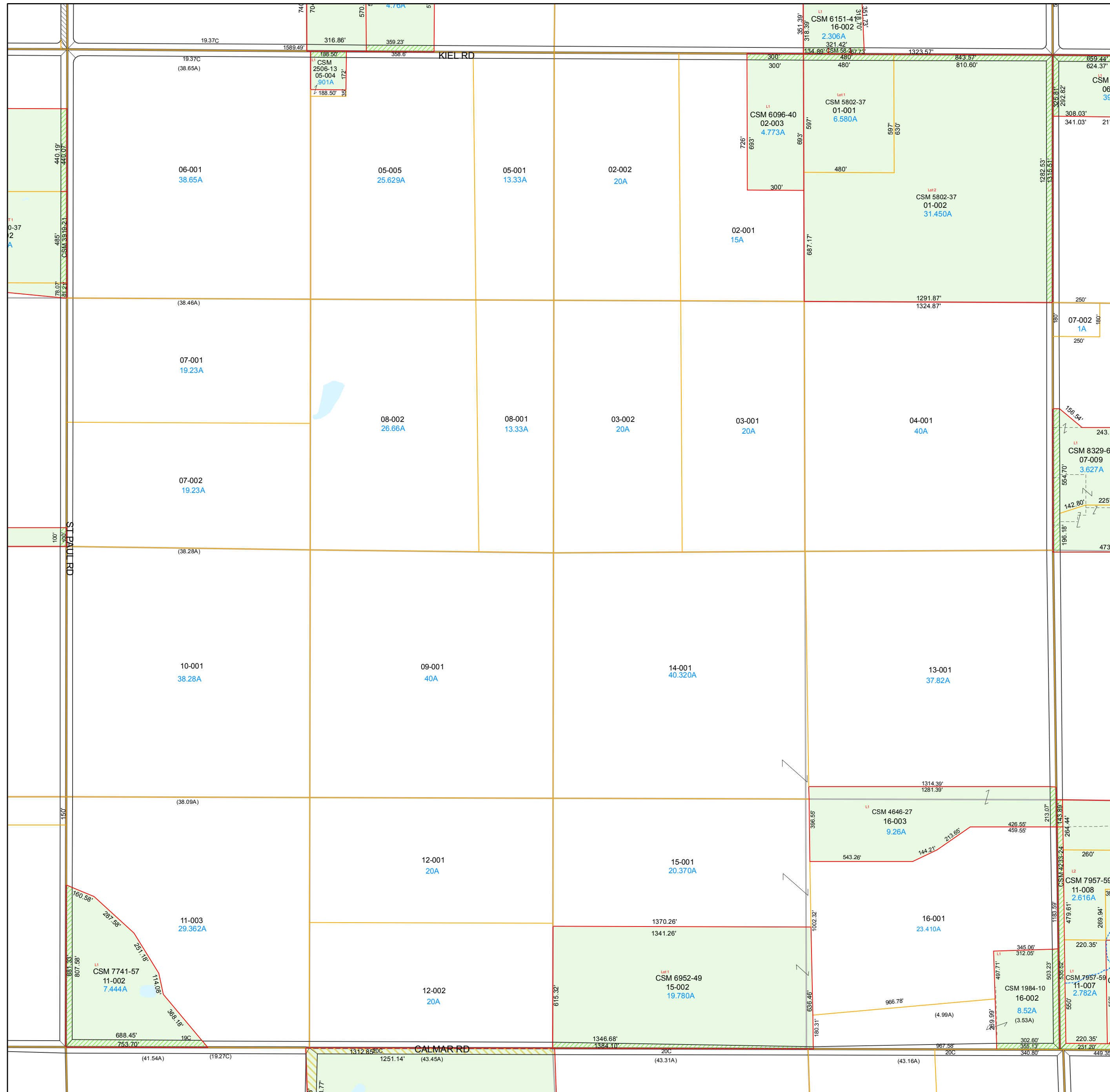
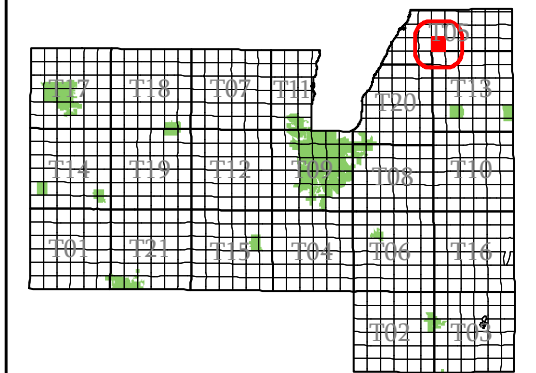
# Town of Calumet

Fond du Lac County, WI

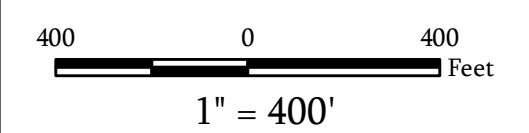
Section 31  
Town 17  
Range 19

T05-17-19-31-00-000-00  
Town Code Town Range Section 1/4-1/4 Section

06	05	02	01
07	08	03	04
10	09	14	13
11	12	15	16



- subdivision plat/CSM
- road row
- road centerline/parcel
- hydro/parcel
- parcel line
- road row (NPF)
- municipal boundary
- section
- quarter & quarter quarter
- easement
- - - lot line (NPF)
- - - hydro line (NPF)
- water meander
- vacation or dedication
- S plat of survey
- dedicated row
- vacated row
- fee simple row
- rail row
- vacated plat
- subdivision
- CSM
- open water



Map Date: Jan 24, 2019

**Contact:**  
For more information, please contact:  
Fond du Lac County, Wisconsin  
Land Information Department  
160 S. Macy Street  
Fond du Lac, WI 54935  
Phone (920) 929-3027

This drawing is neither a legally recorded map nor a survey and is not intended to be used as such. The information displayed is a compilation of records, information, and data obtained from various sources, and Fond du Lac County is not liable for its use or misuse.

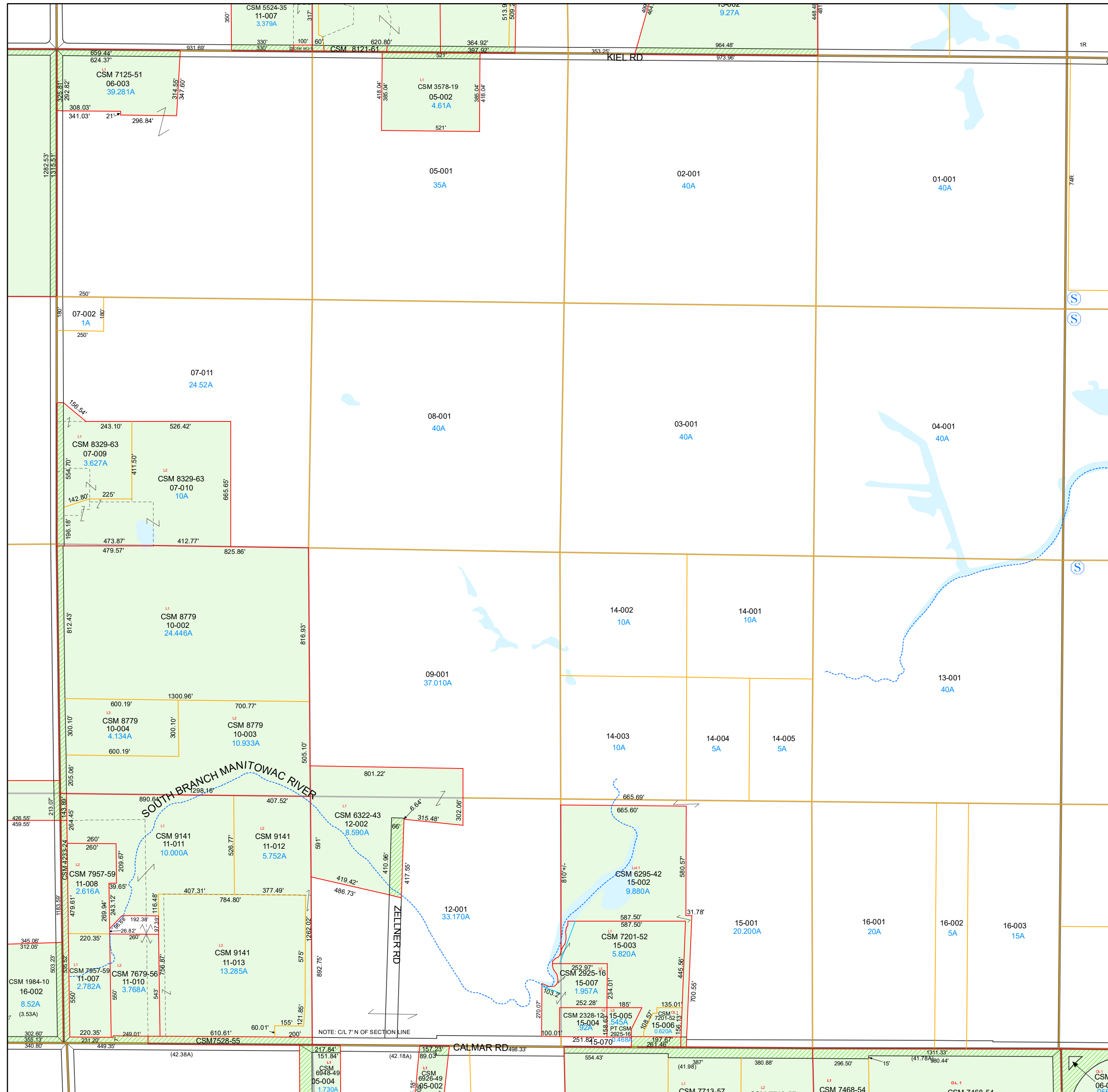
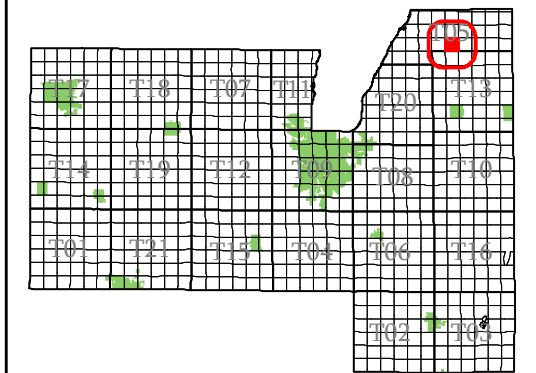
# Town of Calumet

Fond du Lac  
County, WI

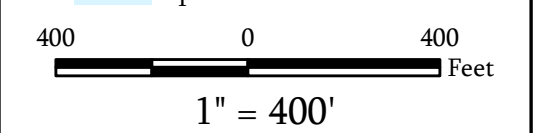
Section 32  
Town 17  
Range 19

T05-17-19-32-00-000-00  
Town Code Town Range Section 1/4-1/4 Section

06	05	02	01
07	08	03	04
10	09	14	13
11	12	15	16



- subdivision plat/CSM
- road row
- road centerline/parcel
- hydro/parcel
- parcel line
- road row (NPF)
- municipal boundary
- section
- quarter & quarter quarter
- easement
- - - lot line (NPF)
- - - hydro line (NPF)
- water meander
- vacation or dedication
- S plat of survey
- dedicated row
- vacated row
- fee simple row
- imp only
- rail row
- vacated plat
- subdivision
- CSM
- open water



Map Date: Jan 15, 2026

**Contact:**  
For more information, please contact:  
Fond du Lac County, Wisconsin  
Land Information Department  
160 S. Macy Street  
Fond du Lac, WI 54935  
Phone (920) 929-3027

This drawing is neither a legally recorded map nor a survey and is not intended to be used as such. The information displayed is a compilation of records, information, and data obtained from various sources, and Fond du Lac County is not liable for its use or misuse.

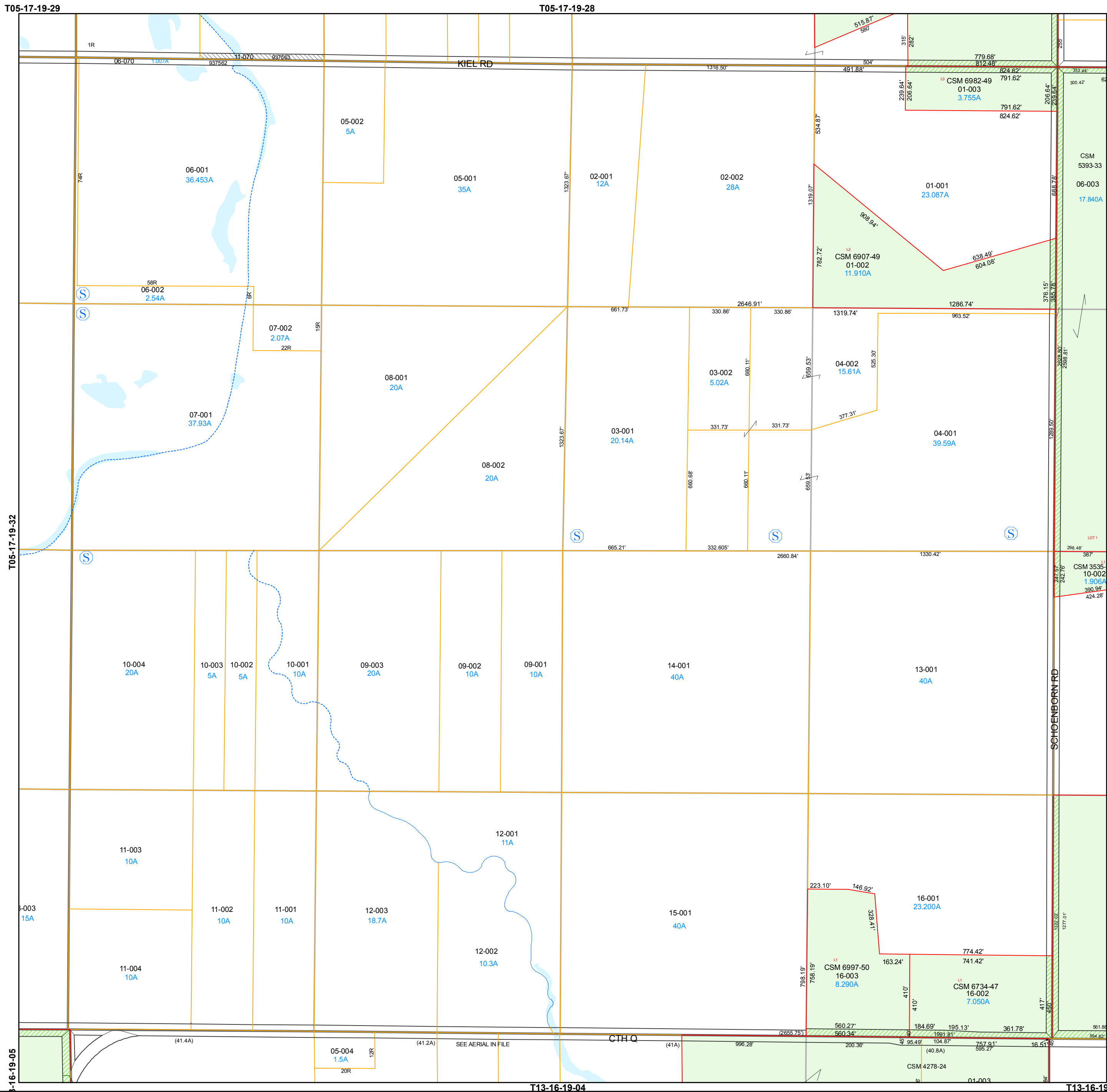
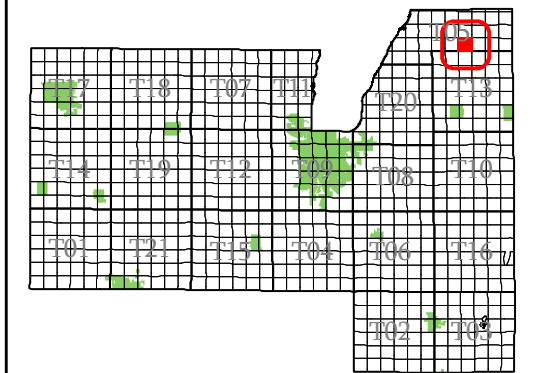
# Town of Calumet

Fond du Lac  
County, WI

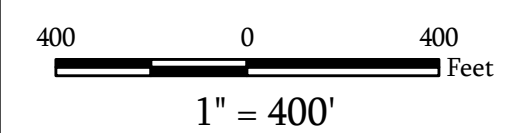
Section 33  
Town 17  
Range 19

T05-17-19-33-00-000-00  
Town Code Town Range Section 1/4-1/4 Section

06	05	02	01
07	08	03	04
10	09	14	13
11	12	15	16



- subdivision plat/CSM
- road row
- road centerline/parcel
- hydro/parcel
- parcel line
- road row (NPF)
- municipal boundary
- section
- quarter & quarter quarter
- easement
- - - lot line (NPF)
- hydro line (NPF)
- water meander
- vacation or dedication
- S plat of survey
- dedicated row
- vacated row
- fee simple row
- rail row
- vacated plat
- subdivision
- CSM
- open water



Map Date: Feb 25, 2011

**Contact:**  
For more information, please contact:  
Fond du Lac County, Wisconsin  
Land Information Department  
160 S. Macy Street  
Fond du Lac, WI 54935  
Phone (920) 929-3027

This drawing is neither a legally recorded map nor a survey and is not intended to be used as such. The information displayed is a compilation of records, information, and data obtained from various sources, and Fond du Lac County is not liable for its use or misuse.

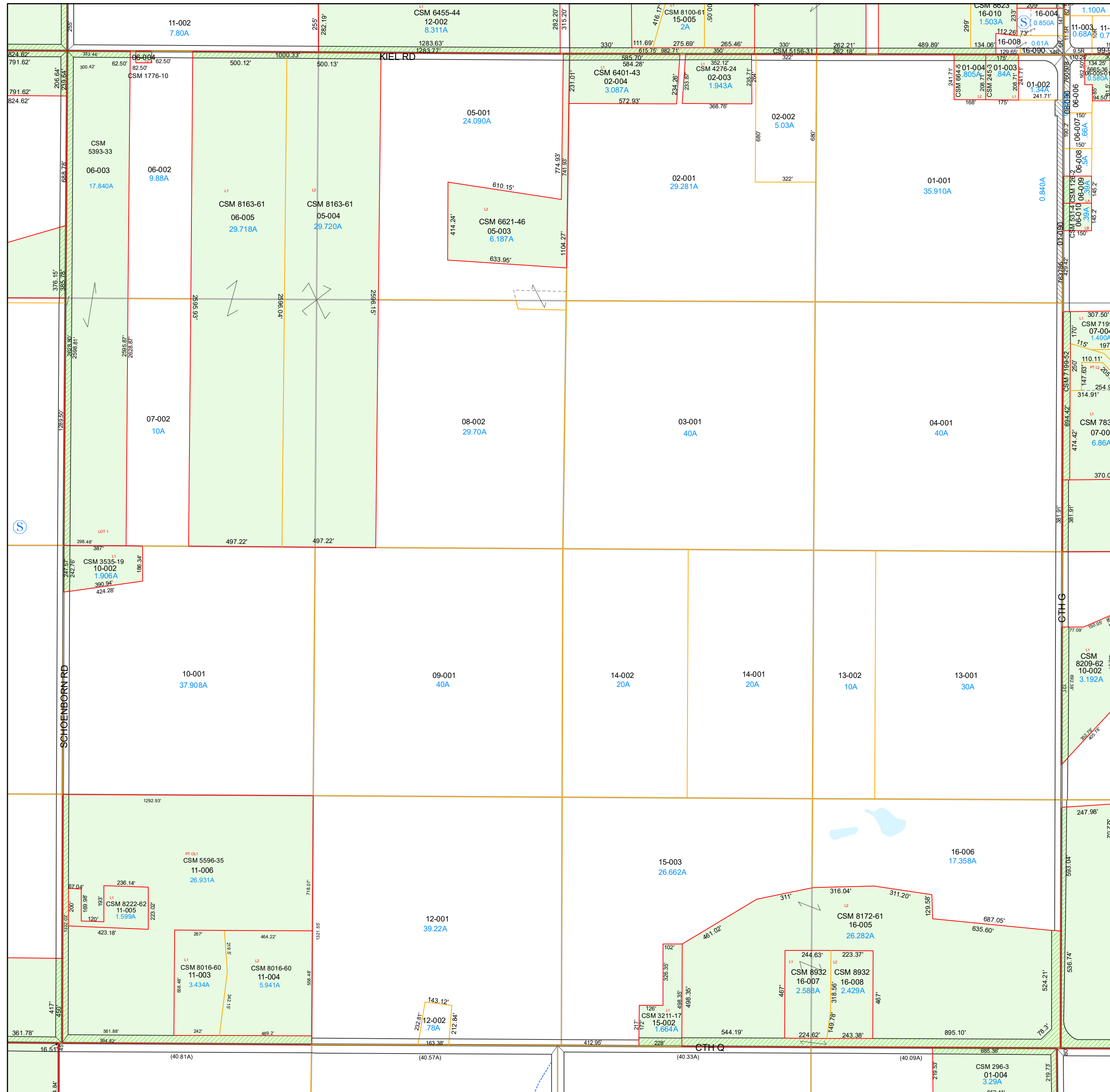
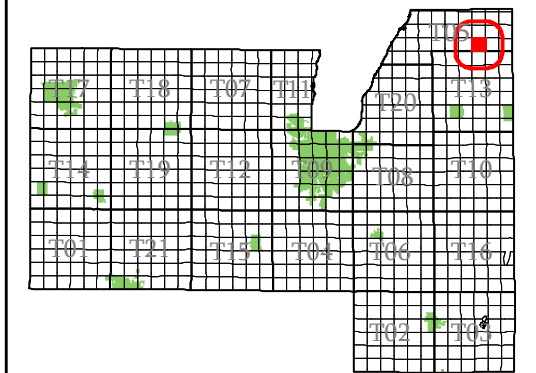
# Town of Calumet

Fond du Lac  
County, WI

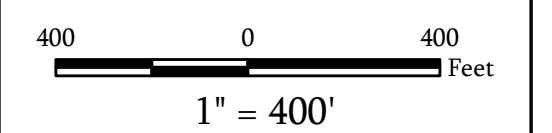
Section 34  
Town 17  
Range 19

T05-17-19-34-00-000-00  
Town Code Town Range Section 1/4-1/4 Section

06	05	02	01
07	08	03	04
10	09	14	13
11	12	15	16



- subdivision plat/CSM
- road row
- road centerline/parcel
- hydro/parcel
- parcel line
- road row (NPF)
- municipal boundary
- section
- quarter & quarter quarter
- easement
- - - lot line (NPF)
- - - hydro line (NPF)
- water meander
- vacation or dedication
- Ⓢ plat of survey
- dedicated row
- vacated row
- fee simple row
- rail row
- vacated plat
- subdivision
- CSM
- open water



Map Date: Jan 05, 2024

**Contact:**  
For more information, please contact:  
Fond du Lac County, Wisconsin  
Land Information Department  
160 S. Macy Street  
Fond du Lac, WI 54935  
Phone (920) 929-3027

This drawing is neither a legally recorded map nor a survey and is not intended to be used as such. The information displayed is a compilation of records, information, and data obtained from various sources, and Fond du Lac County is not liable for its use or misuse.

[Back to Town Main Page](#)

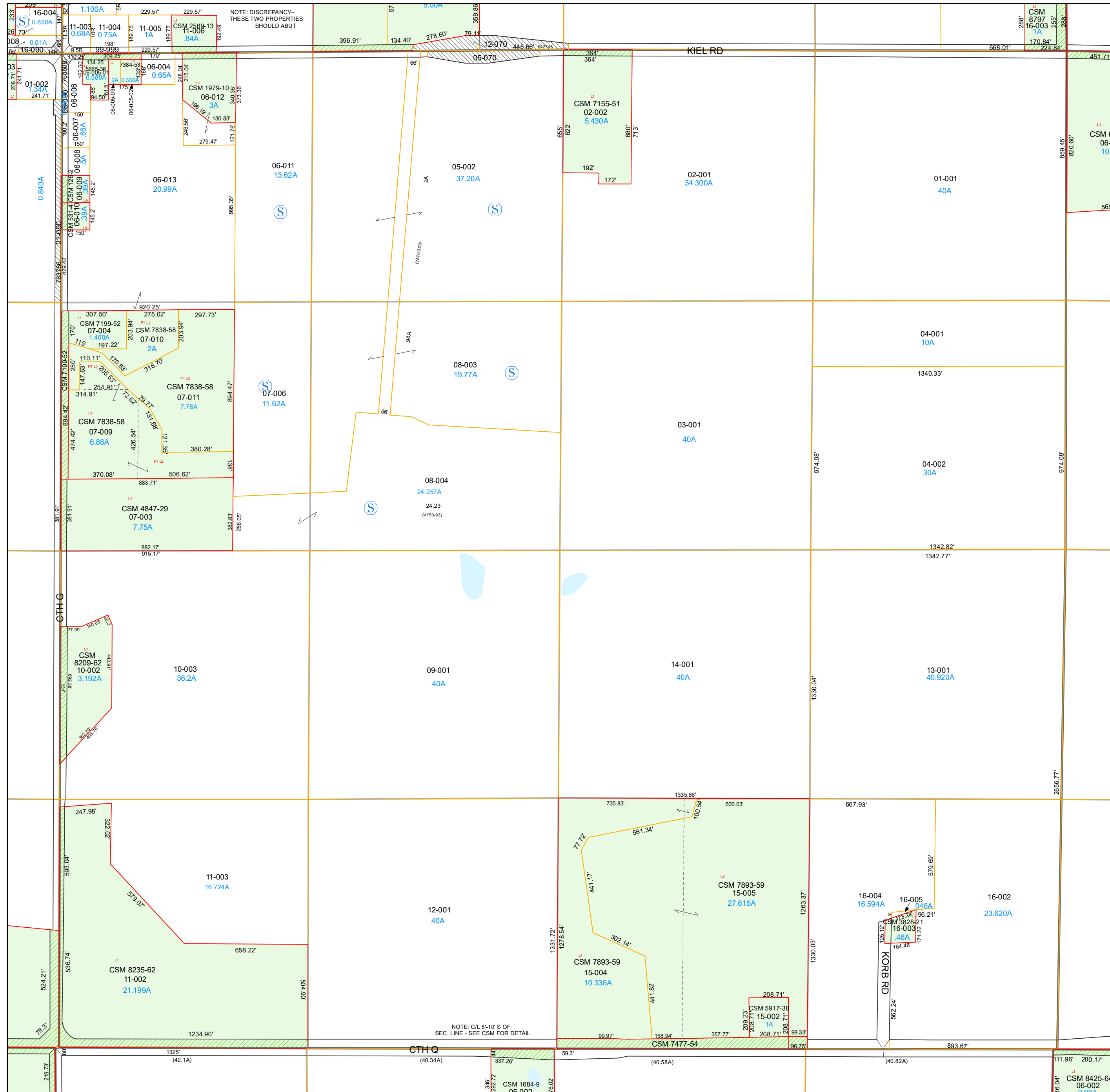
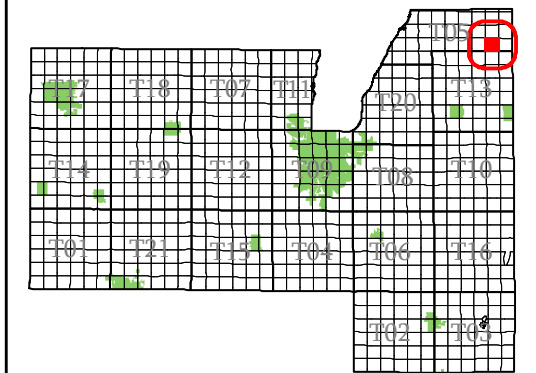
# Town of Calumet

Fond du Lac  
County, WI

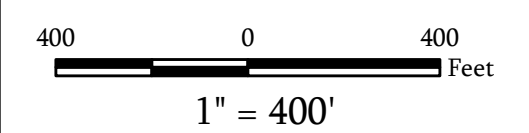
Section 35  
Town 17  
Range 19

T05-17-19-35-00-000-00  
Town Code Town Range Section 1/4-1/4 Section

06	05	02	01
07	08	03	04
10	09	14	13
11	12	15	16



- subdivision plat/CSM
- road row
- road centerline/parcel
- hydro/parcel
- parcel line
- road row (NPF)
- municipal boundary
- section
- quarter & quarter quarter
- easement
- - - lot line (NPF)
- hydro line (NPF)
- water meander
- vacation or dedication
- Ⓢ plat of survey
- dedicated row
- vacated row
- fee simple row
- rail row
- vacated plat
- subdivision
- CSM
- open water



Map Date: Jan 10, 2023

**Contact:**  
For more information, please contact:  
Fond du Lac County, Wisconsin  
Land Information Department  
160 S. Macy Street  
Fond du Lac, WI 54935  
Phone (920) 929-3027

This drawing is neither a legally recorded map nor a survey and is not intended to be used as such. The information displayed is a compilation of records, information, and data obtained from various sources, and Fond du Lac County is not liable for its use or misuse.

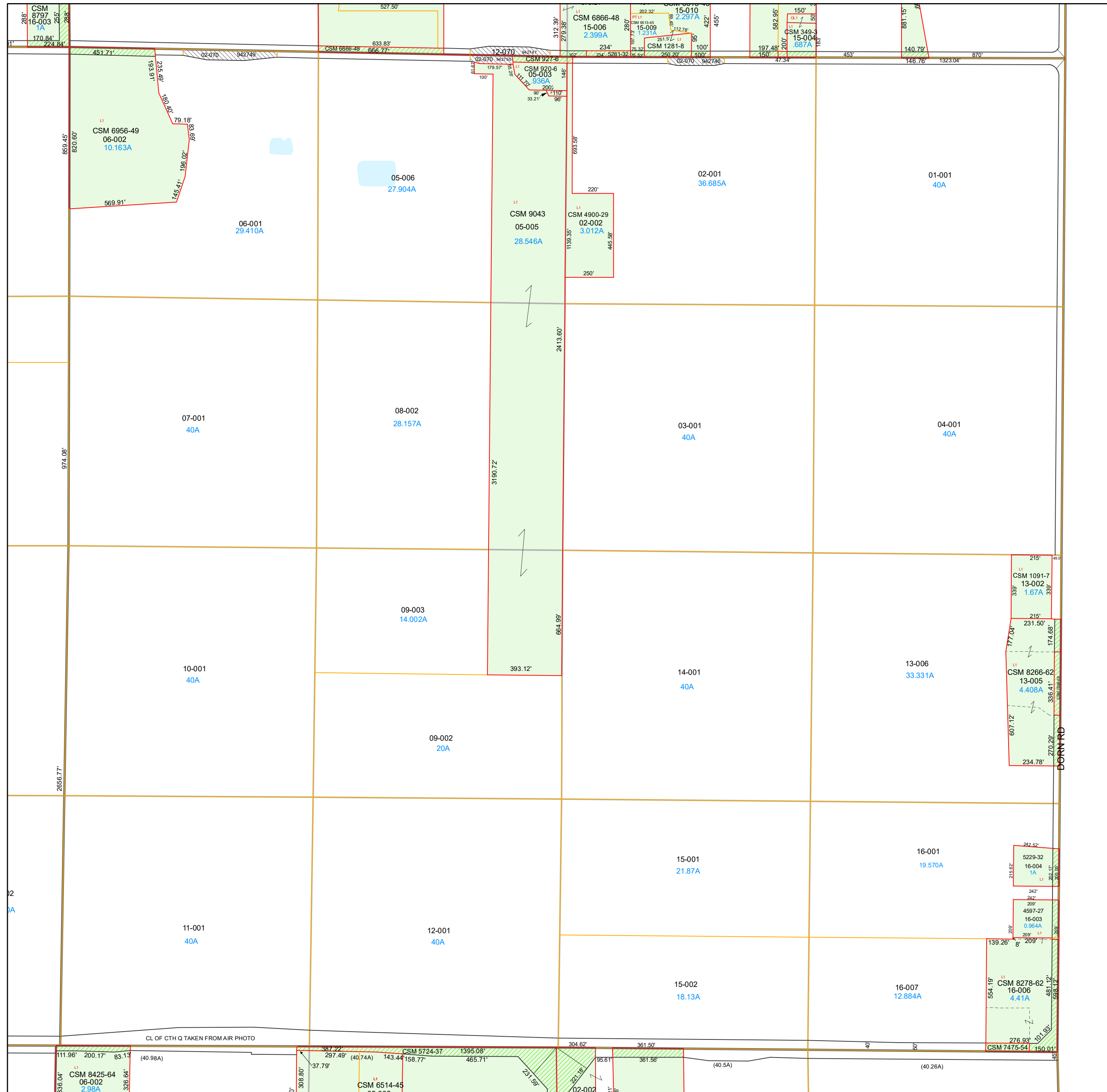
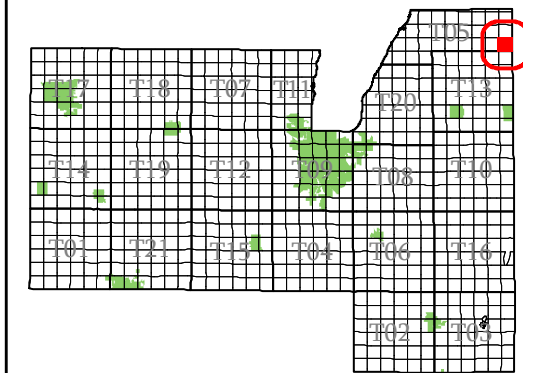
# Town of Calumet

Fond du Lac  
County, WI

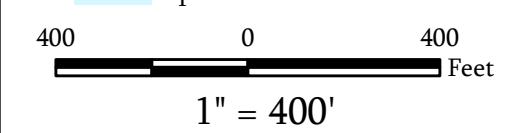
Section 36  
Town 17  
Range 19

T05-17-19-36-00-000-00  
Town Code    Town Range Section    1/4-1/4 Section

06	05	02	01
07	08	03	04
10	09	14	13
11	12	15	16



- subdivision plat/CSM
- road row
- road centerline/parcel
- hydro/parcel
- parcel line
- road row (NPF)
- municipal boundary
- section
- quarter & quarter quarter
- easement
- - - lot line (NPF)
- - - hydro line (NPF)
- water meander
- vacation or dedication
- S plat of survey
- dedicated row
- vacated row
- fee simple row
- imp only
- rail row
- vacated plat
- subdivision
- CSM
- open water



Map Date: Jan 20, 2025

**Contact:**  
For more information, please contact:  
Fond du Lac County, Wisconsin  
Land Information Department  
160 S. Macy Street  
Fond du Lac, WI 54935  
Phone (920) 929-3027

This drawing is neither a legally recorded map nor a survey and is not intended to be used as such. The information displayed is a compilation of records, information, and data obtained from various sources, and Fond du Lac County is not liable for its use or misuse.