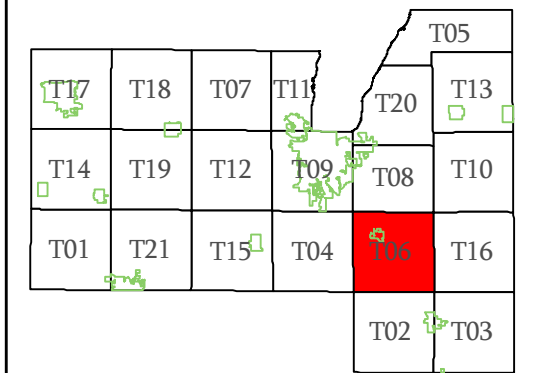
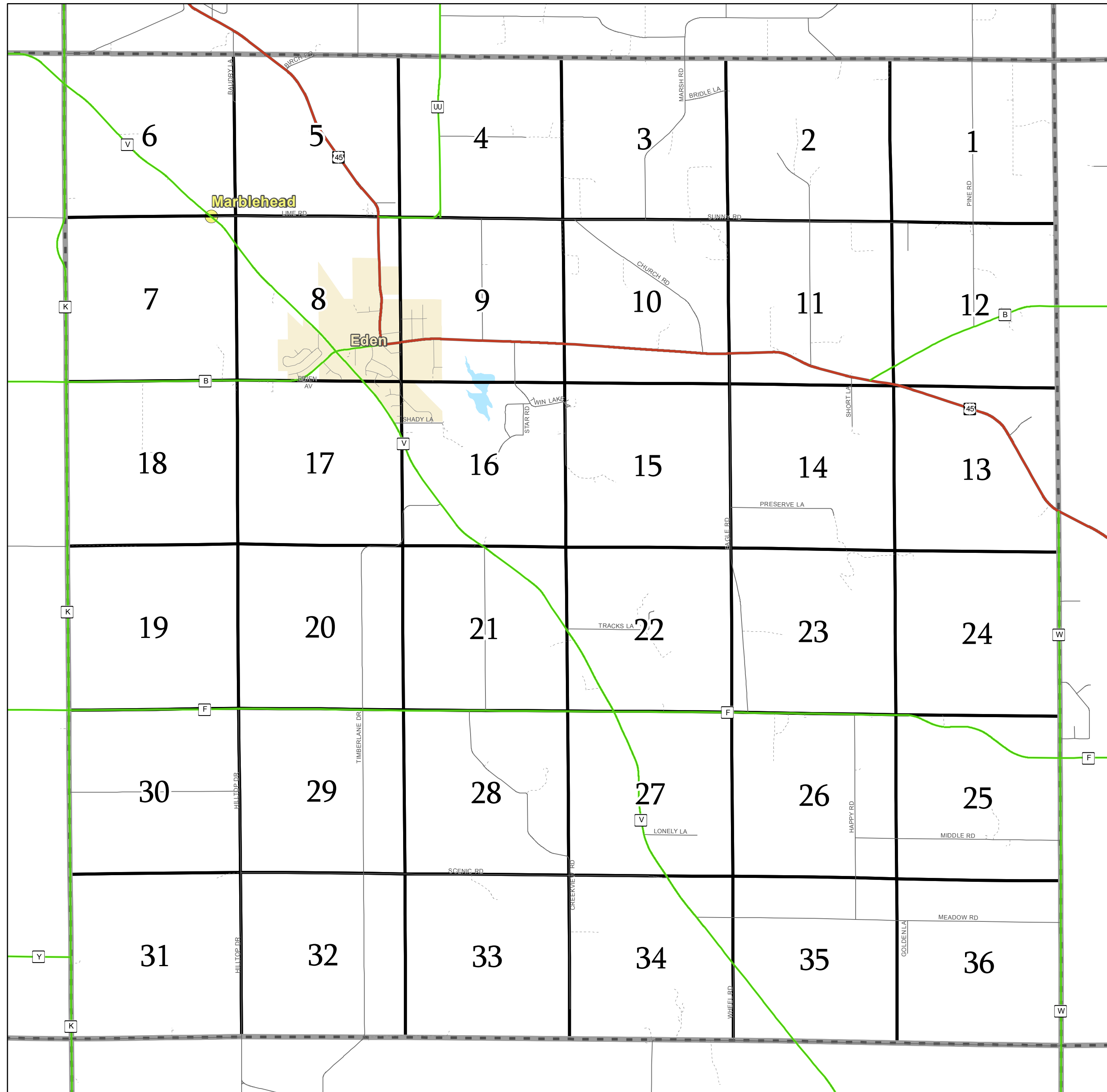


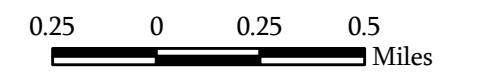
# Town of Eden

## Fond du Lac County, WI

### Town 14 Range 18



- US Highway
- State Highway
- County Highway
- Town Road
- Municipal Road
- Private Road
- Township
- Section
- City
- Village
- Unincorporated Village



Map Date: Feb 22, 2011

**Contact:**  
 For more information, please contact:  
 Fond du Lac County, Wisconsin  
 Land Information Department  
 160 S. Macy Street  
 Fond du Lac, WI 54935  
 Phone (920) 929-3027

This drawing is neither a legally recorded map nor a survey and is not intended to be used as such. The information displayed is a compilation of records, information, and data obtained from various sources, and Fond du Lac County is not liable for its use or misuse.

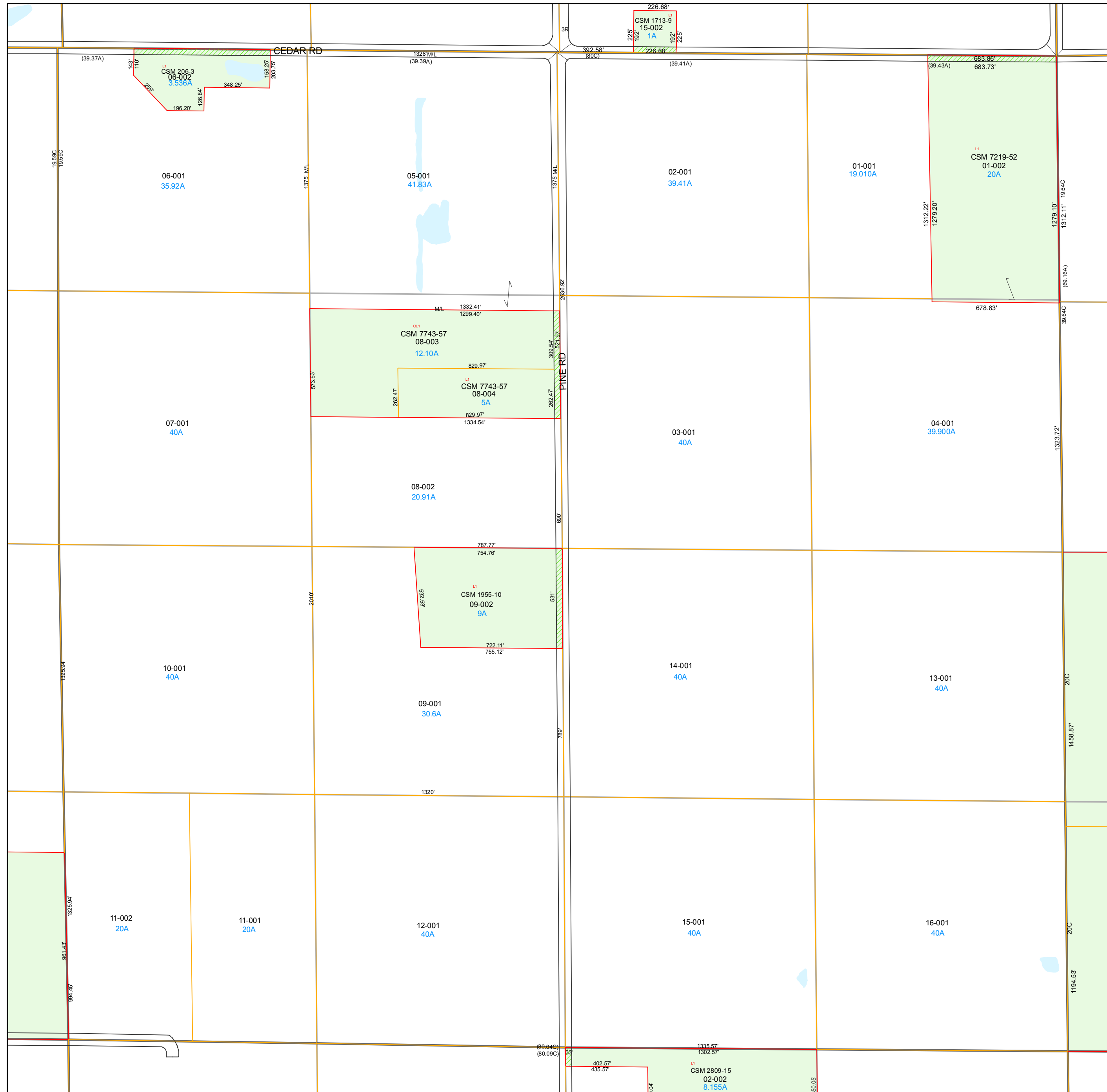
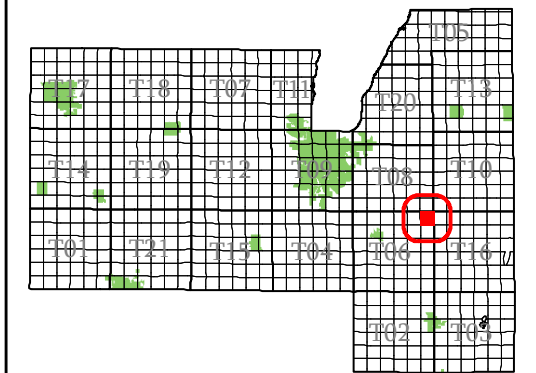
# Town of Eden

# Fond du Lac County, WI

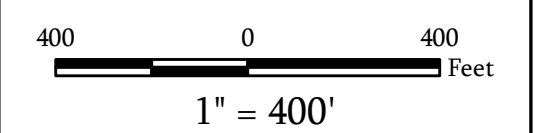
## Section 01 Town 14 Range 18

T06-14-18-01-00-000-00  
Town Code    Town Range Section 1/4-1/4 Section

06	05	02	01
07	08	03	04
10	09	14	13
11	12	15	16



- subdivision plat/CSM
- road row
- road centerline/parcel
- hydro/parcel
- parcel line
- road row (NPF)
- municipal boundary
- section
- quarter & quarter quarter
- easement
- - - lot line (NPF)
- hydro line (NPF)
- water meander
- vacation or dedication
- S plat of survey
- dedicated row
- vacated row
- fee simple row
- rail row
- vacated plat
- subdivision
- CSM
- open water



Map Date: Jan 14, 2013

**Contact:**  
For more information, please contact:  
Fond du Lac County, Wisconsin  
Land Information Department  
160 S. Macy Street  
Fond du Lac, WI 54935  
Phone (920) 929-3027

This drawing is neither a legally recorded map nor a survey and is not intended to be used as such. The information displayed is a compilation of records, information, and data obtained from various sources, and Fond du Lac County is not liable for its use or misuse.

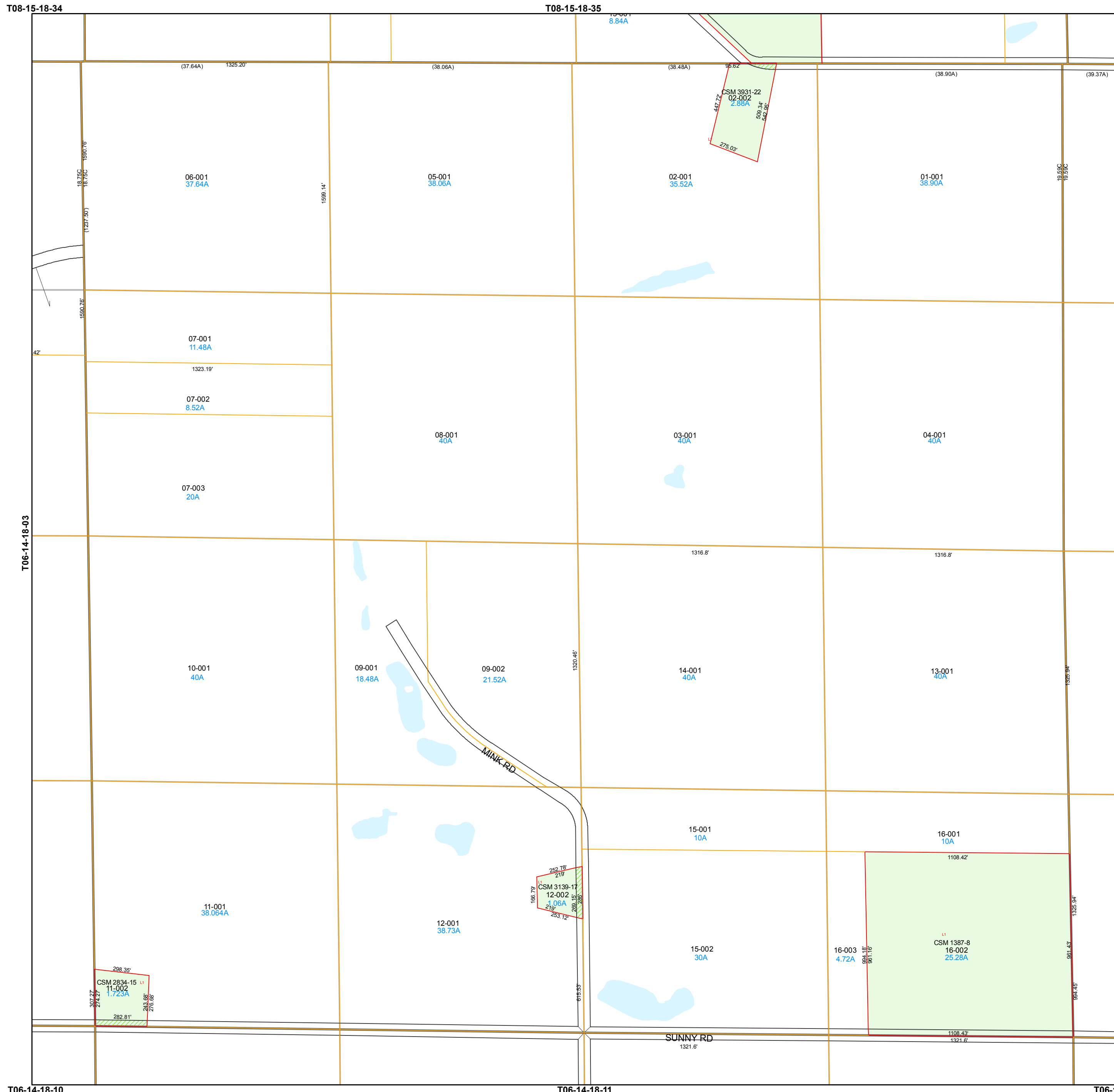
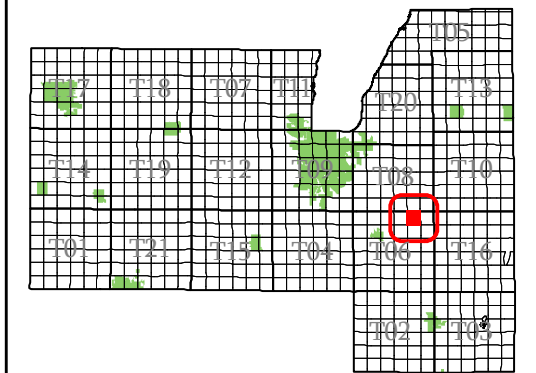
# Town of Eden

## Fond du Lac County, WI

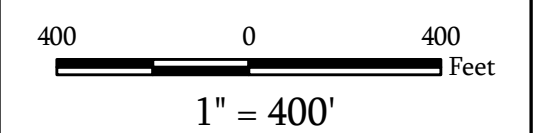
### Section 02 Town 14 Range 18

T06-14-18-02-00-000-00  
Town Code Town Range Section 1/4-1/4 Section

06	05	02	01
07	08	03	04
10	09	14	13
11	12	15	16



- subdivision plat/CSM
- road row
- road centerline/parcel
- hydro/parcel
- parcel line
- road row (NPF)
- municipal boundary
- section
- quarter & quarter quarter
- easement
- lot line (NPF)
- hydro line (NPF)
- water meander
- vacation or dedication
- plat of survey
- dedicated row
- vacated row
- fee simple row
- rail row
- vacated plat
- subdivision
- CSM
- open water



Map Date: Feb 09, 2011

**Contact:**  
For more information, please contact:  
Fond du Lac County, Wisconsin  
Land Information Department  
160 S. Macy Street  
Fond du Lac, WI 54935  
Phone (920) 929-3027

This drawing is neither a legally recorded map nor a survey and is not intended to be used as such. The information displayed is a compilation of records, information, and data obtained from various sources, and Fond du Lac County is not liable for its use or misuse.

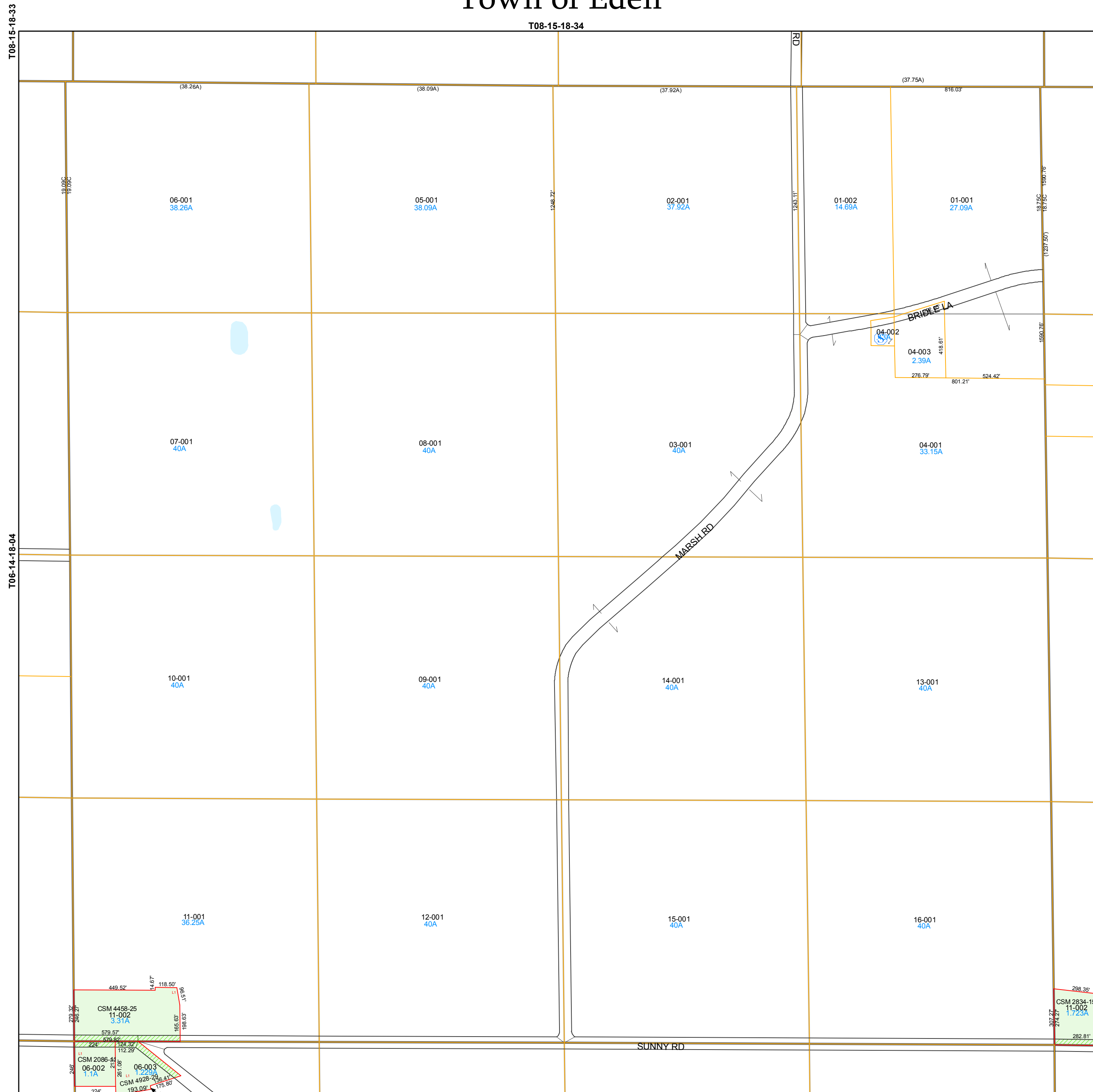
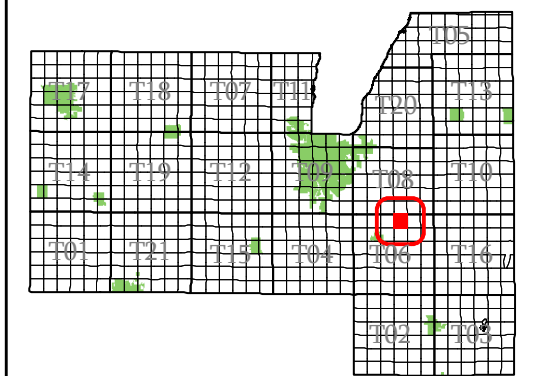
# Town of Eden

## Fond du Lac County, WI

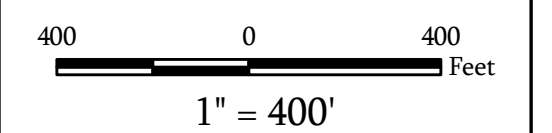
### Section 03 Town 14 Range 18

T06-14-18-03-00-000-00  
Town Code    Town Range Section 1/4-1/4 Section

06	05	02	01
07	08	03	04
10	09	14	13
11	12	15	16



- subdivision plat/CSM
- road row
- road centerline/parcel
- hydro/parcel
- parcel line
- road row (NPF)
- municipal boundary
- section
- quarter & quarter quarter
- easement
- - - lot line (NPF)
- hydro line (NPF)
- water meander
- vacation or dedication
- S plat of survey
- dedicated row
- vacated row
- fee simple row
- rail row
- vacated plat
- subdivision
- CSM
- open water



**Map Date:** Feb 09, 2011

**Contact:**  
For more information, please contact:  
Fond du Lac County, Wisconsin  
Land Information Department  
160 S. Macy Street  
Fond du Lac, WI 54935  
Phone (920) 929-3027

This drawing is neither a legally recorded map nor a survey and is not intended to be used as such. The information displayed is a compilation of records, information, and data obtained from various sources, and Fond du Lac County is not liable for its use or misuse.

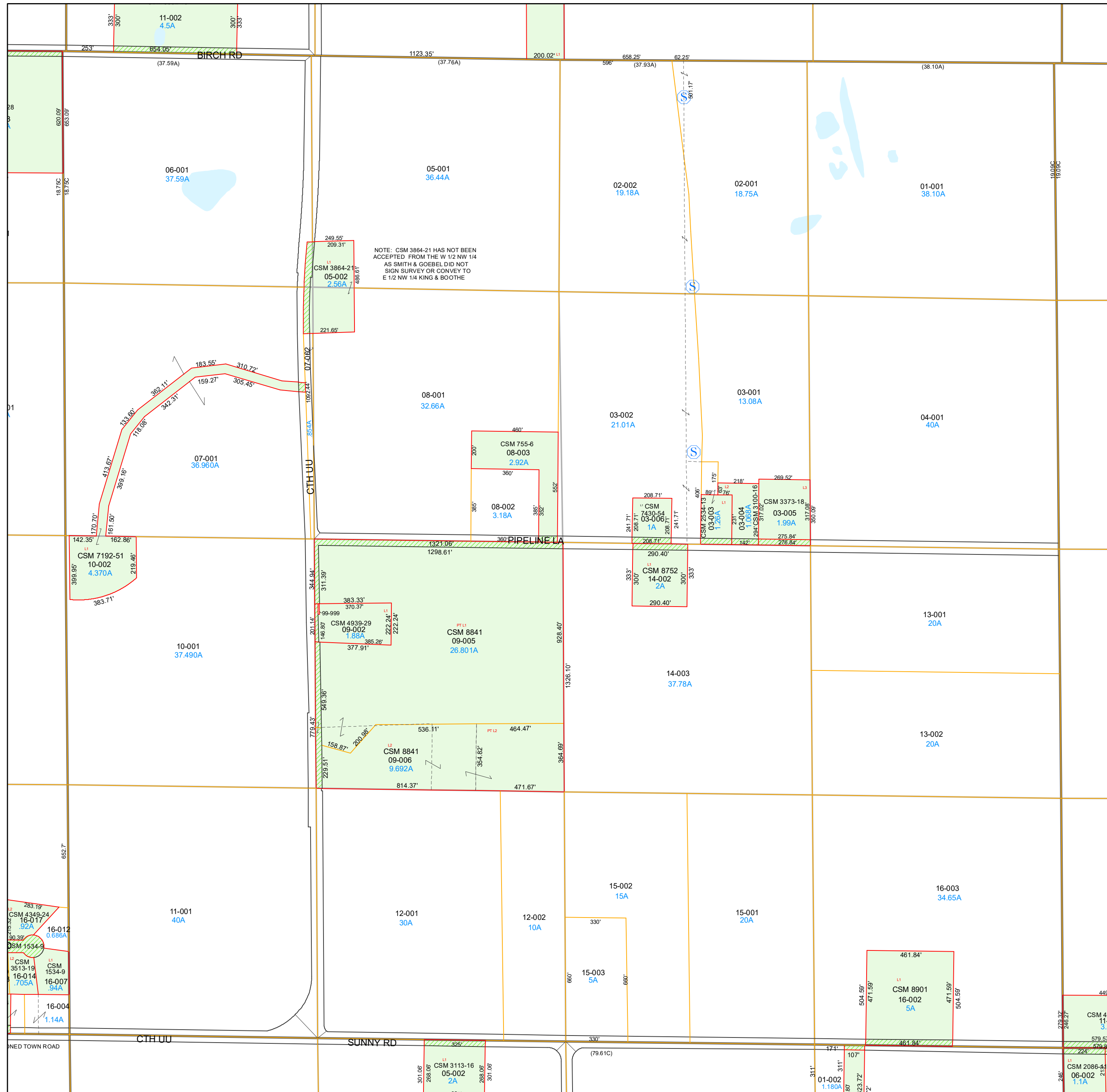
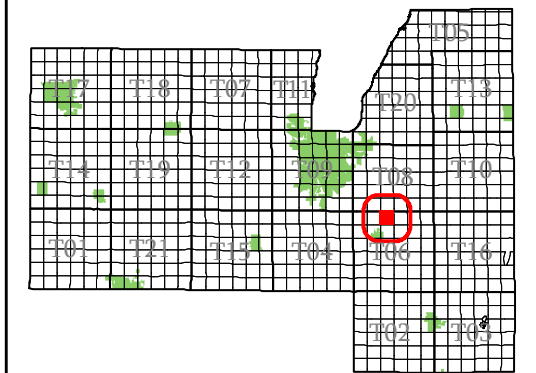
# Town of Eden

Fond du Lac  
County, WI

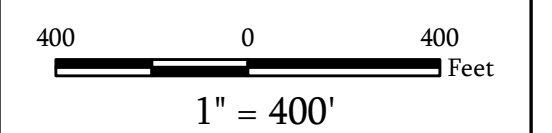
Section 04  
Town 14  
Range 18

T06-14-18-04-00-000-00  
Town Code Town Range Section 1/4-1/4 Section

06	05	02	01
07	08	03	04
10	09	14	13
11	12	15	16



- subdivision plat/CSM
- road row
- road centerline/parcel
- hydro/parcel
- parcel line
- road row (NPF)
- municipal boundary
- section
- quarter & quarter quarter
- easement
- - - lot line (NPF)
- - - hydro line (NPF)
- water meander
- vacation or dedication
- S plat of survey
- dedicated row
- vacated row
- fee simple row
- rail row
- vacated plat
- subdivision
- CSM
- open water



Map Date: Jan 05, 2024

**Contact:**  
For more information, please contact:  
Fond du Lac County, Wisconsin  
Land Information Department  
160 S. Macy Street  
Fond du Lac, WI 54935  
Phone (920) 929-3027

This drawing is neither a legally recorded map nor a survey and is not intended to be used as such. The information displayed is a compilation of records, information, and data obtained from various sources, and Fond du Lac County is not liable for its use or misuse.

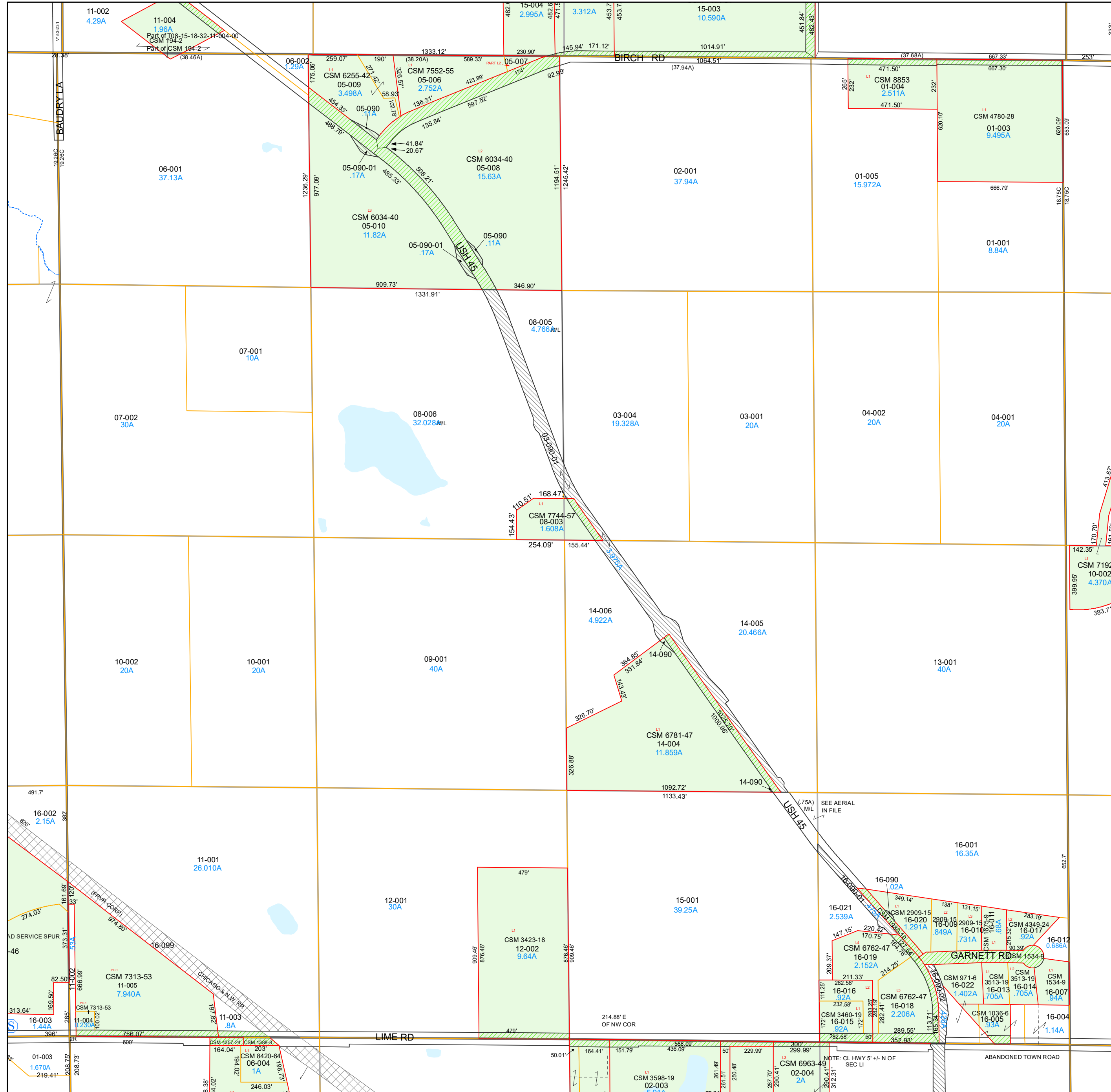
[Back to Town Main Page](#)

# Town of Eden

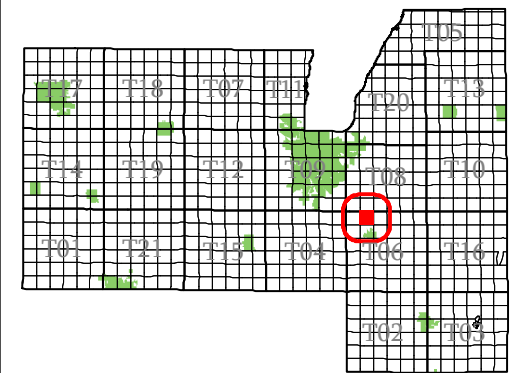
Fond du Lac  
County, WI

Section 05  
Town 14  
Range 18

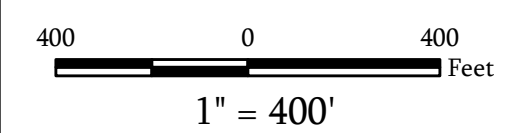
T06-14-18-05-00-000-00  
Town Code Town Range Section 1/4-1/4 Section



06	05	02	01
07	08	03	04
10	09	14	13
11	12	15	16



- subdivision plat/CSM
- road row
- road centerline/parcel
- hydro/parcel
- parcel line
- road row (NPF)
- municipal boundary
- section
- quarter & quarter quarter
- easement
- - - lot line (NPF)
- hydro line (NPF)
- water meander
- vacation or dedication
- S plat of survey
- dedicated row
- vacated row
- fee simple row
- rail row
- vacated plat
- subdivision
- CSM
- open water



Map Date: Jan 10, 2023

**Contact:**  
For more information, please contact:  
Fond du Lac County, Wisconsin  
Land Information Department  
160 S. Macy Street  
Fond du Lac, WI 54935  
Phone (920) 929-3027

This drawing is neither a legally recorded map nor a survey and is not intended to be used as such. The information displayed is a compilation of records, information, and data obtained from various sources, and Fond du Lac County is not liable for its use or misuse.

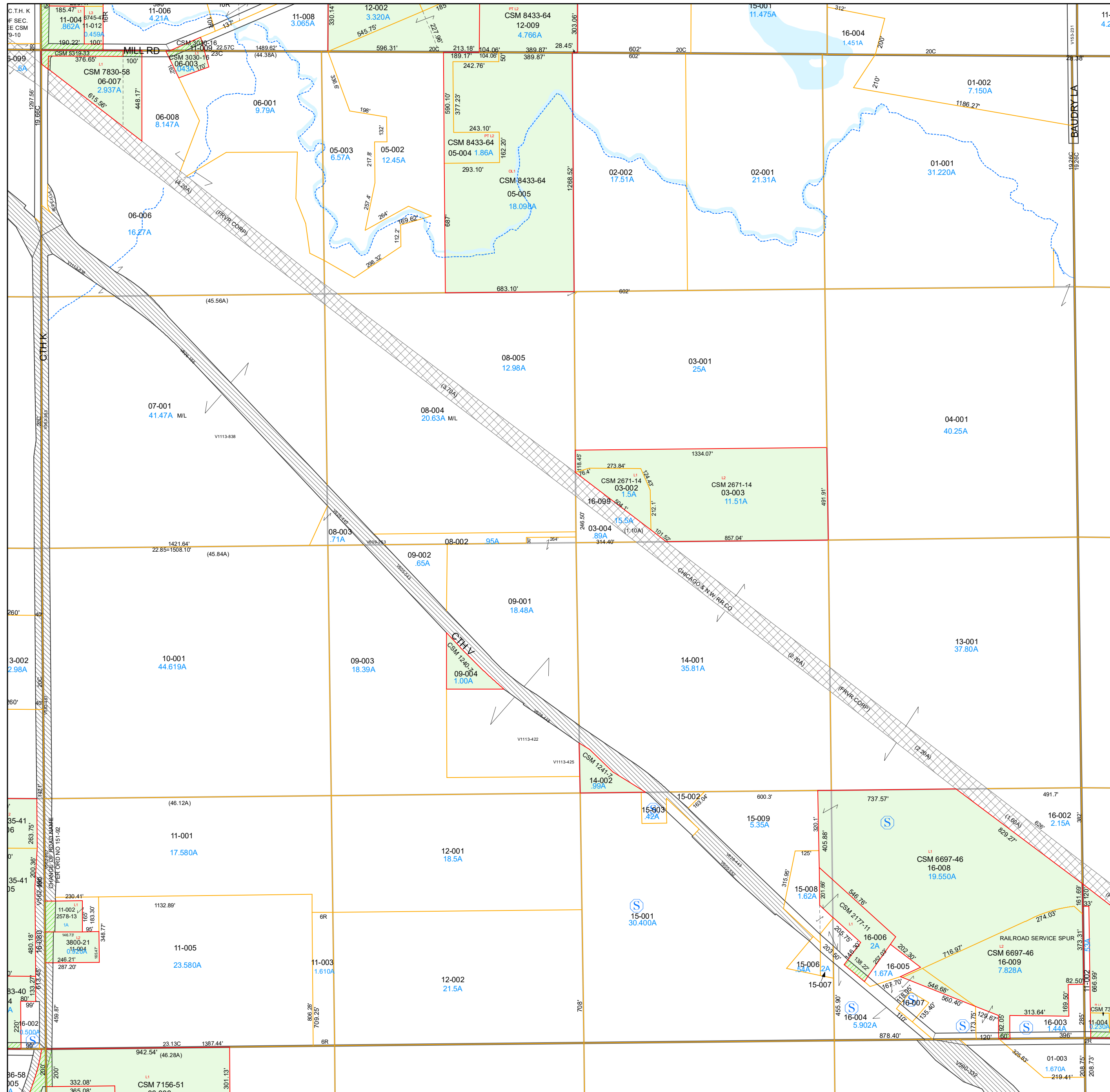
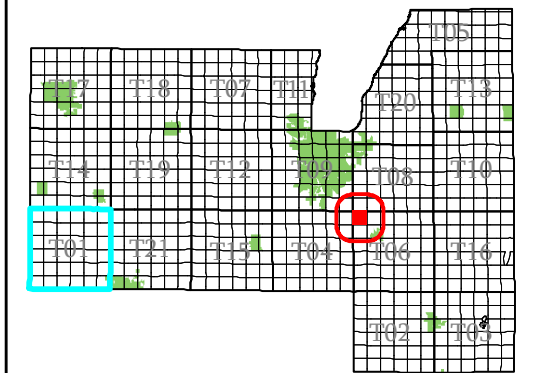
# Town of Eden

# Fond du Lac County, WI

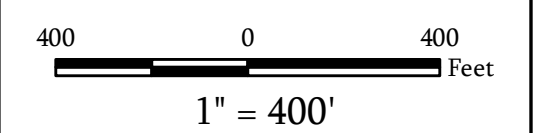
## Section 06 Town 14 Range 18

T06-14-18-06-00-000-00  
Town Code Town Range Section 1/4-1/4 Section

06	05	02	01
07	08	03	04
10	09	14	13
11	12	15	16



- subdivision plat/CSM
- road row
- road centerline/parcel
- hydro/parcel
- parcel line
- road row (NPF)
- municipal boundary
- section
- quarter & quarter quarter
- easement
- - - lot line (NPF)
- hydro line (NPF)
- water meander
- vacation or dedication
- S plat of survey
- dedicated row
- vacated row
- fee simple row
- rail row
- vacated plat
- subdivision
- CSM
- open water



Map Date: Jan 22, 2020

**Contact:**  
For more information, please contact:  
Fond du Lac County, Wisconsin  
Land Information Department  
160 S. Macy Street  
Fond du Lac, WI 54935  
Phone (920) 929-3027

This drawing is neither a legally recorded map nor a survey and is not intended to be used as such. The information displayed is a compilation of records, information, and data obtained from various sources, and Fond du Lac County is not liable for its use or misuse.

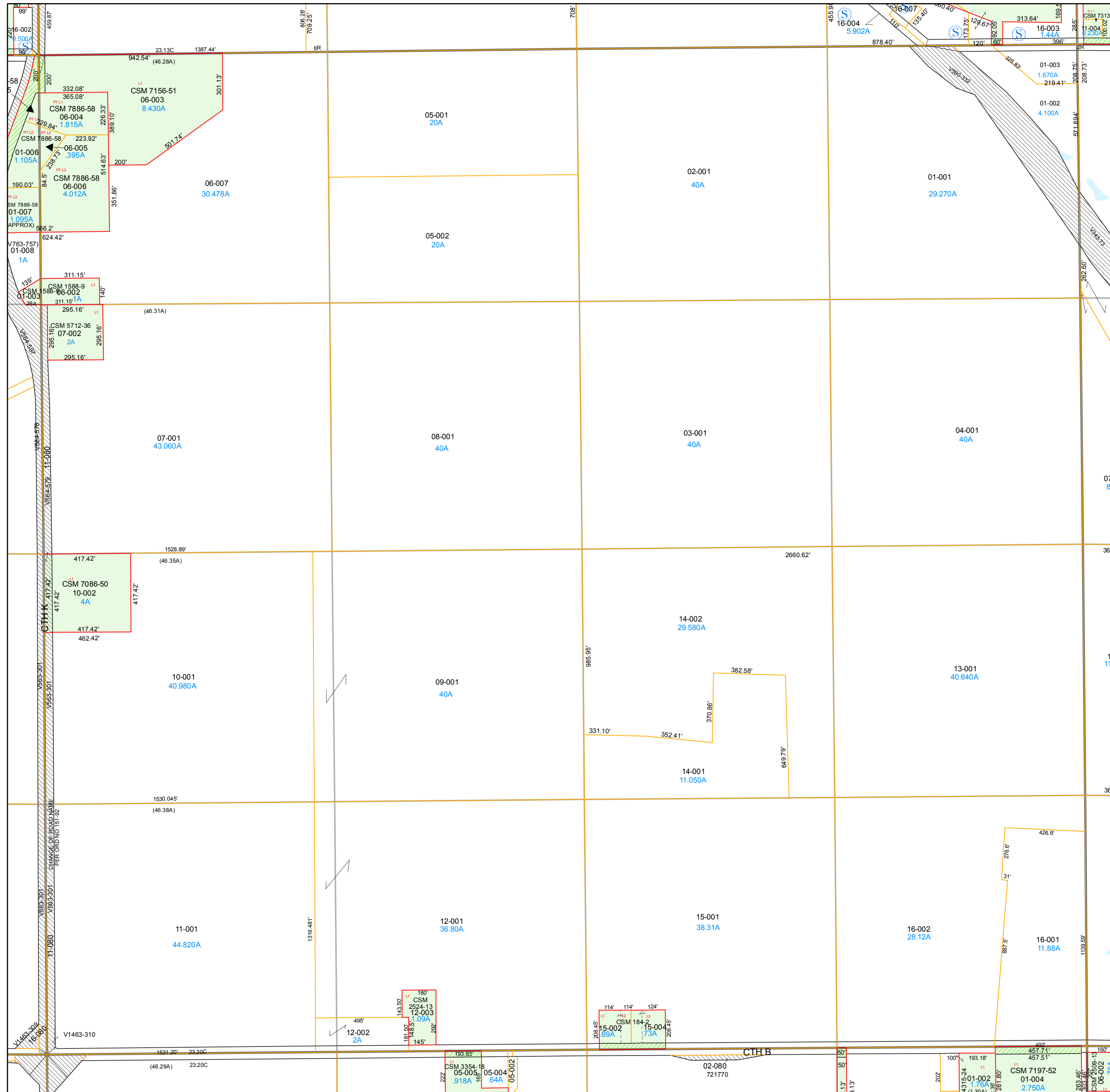
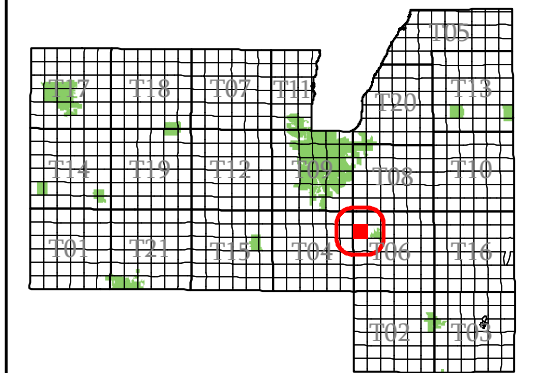
# Town of Eden

# Fond du Lac County, WI

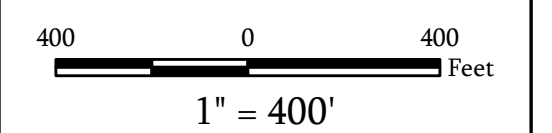
## Section 07 Town 14 Range 18

T06-14-18-07-00-000-00  
Town Code Town Range Section 1/4-1/4 Section

06	05	02	01
07	08	03	04
10	09	14	13
11	12	15	16



- subdivision plat/CSM
- road row
- road centerline/parcel
- hydro/parcel
- parcel line
- road row (NPF)
- municipal boundary
- section
- quarter & quarter quarter
- easement
- lot line (NPF)
- hydro line (NPF)
- water meander
- vacation or dedication
- S plat of survey
- dedicated row
- vacated row
- fee simple row
- rail row
- vacated plat
- subdivision
- CSM
- open water



Map Date: Jan 19, 2015

**Contact:**  
For more information, please contact:  
Fond du Lac County, Wisconsin  
Land Information Department  
160 S. Macy Street  
Fond du Lac, WI 54935  
Phone (920) 929-3027

This drawing is neither a legally recorded map nor a survey and is not intended to be used as such. The information displayed is a compilation of records, information, and data obtained from various sources, and Fond du Lac County is not liable for its use or misuse.

# Town of Eden

# Fond du Lac County, WI

## Section 08 Town 14 Range 18

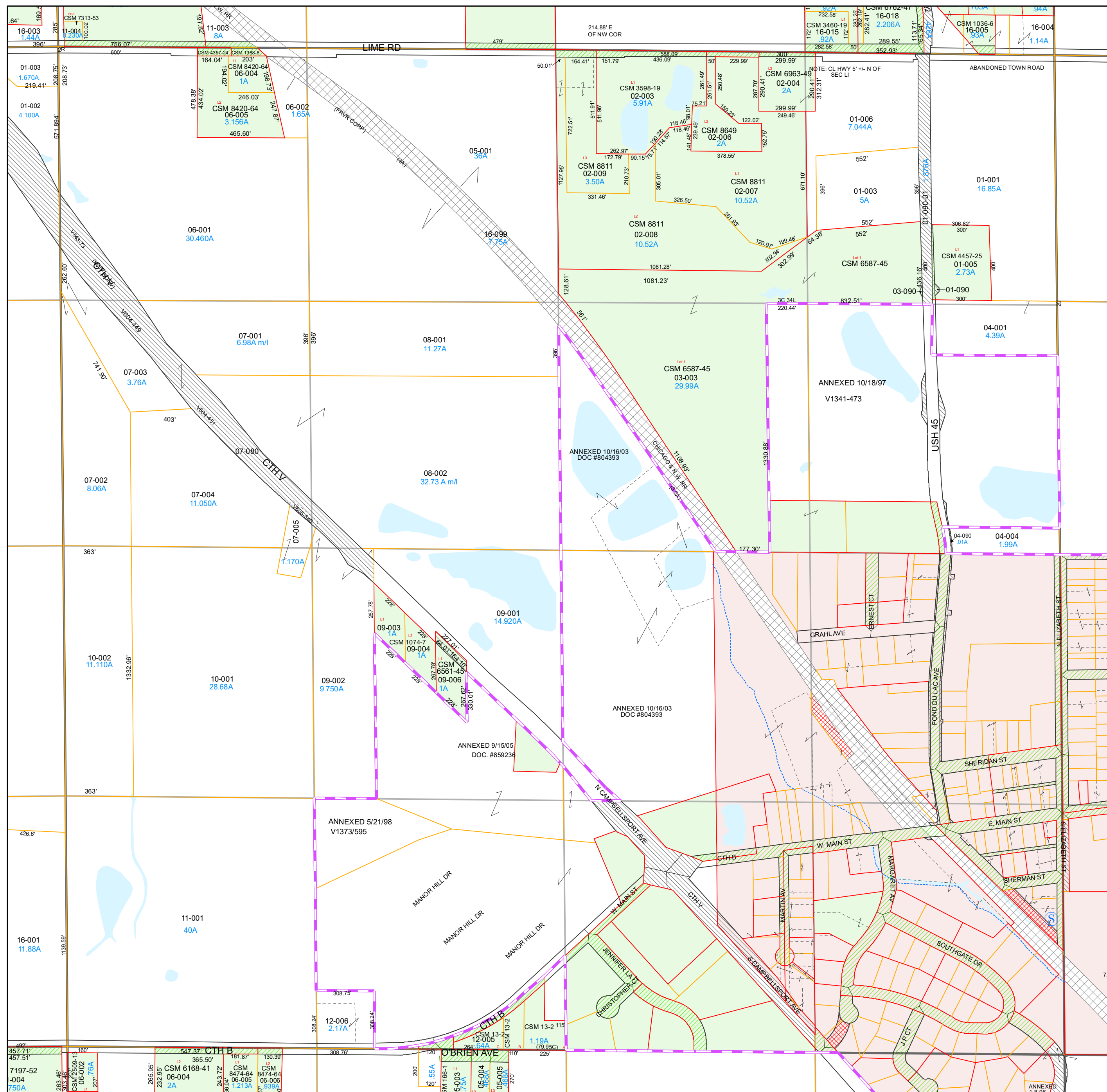
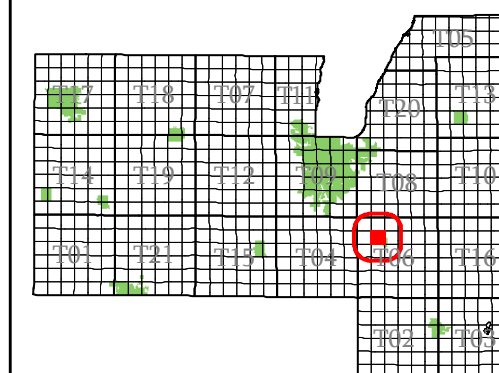
T06-14-18-08-00-000-00

Town Code Town Range Section 1/4-1/4 Section

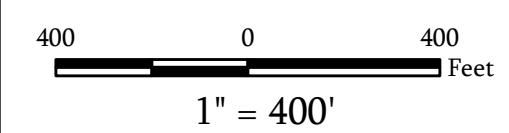
T06-14-18-99-00-000-00

Subdivision

06	05	02	01
07	08	03	04
10	09	14	13
11	12	15	16



- subdivision plat/CSM
- road row
- road centerline/parcel
- hydro/parcel
- parcel line
- road row (NPF)
- municipal boundary
- section
- quarter & quarter quarter
- easement
- - - lot line (NPF)
- hydro line (NPF)
- water meander
- vacation or dedication
- Ⓢ plat of survey
- dedicated row
- vacated row
- fee simple row
- rail row
- vacated plat
- subdivision
- CSM
- open water



Map Date: Jan 10, 2023

**Contact:**  
For more information, please contact:  
Fond du Lac County, Wisconsin  
Land Information Department  
160 S. Macy Street  
Fond du Lac, WI 54935  
Phone (920) 929-3027

This drawing is neither a legally recorded map nor a survey and is not intended to be used as such. The information displayed is a compilation of records, information, and data obtained from various sources, and Fond du Lac County is not liable for its use or misuse.

# Town of Eden

# Fond du Lac County, WI

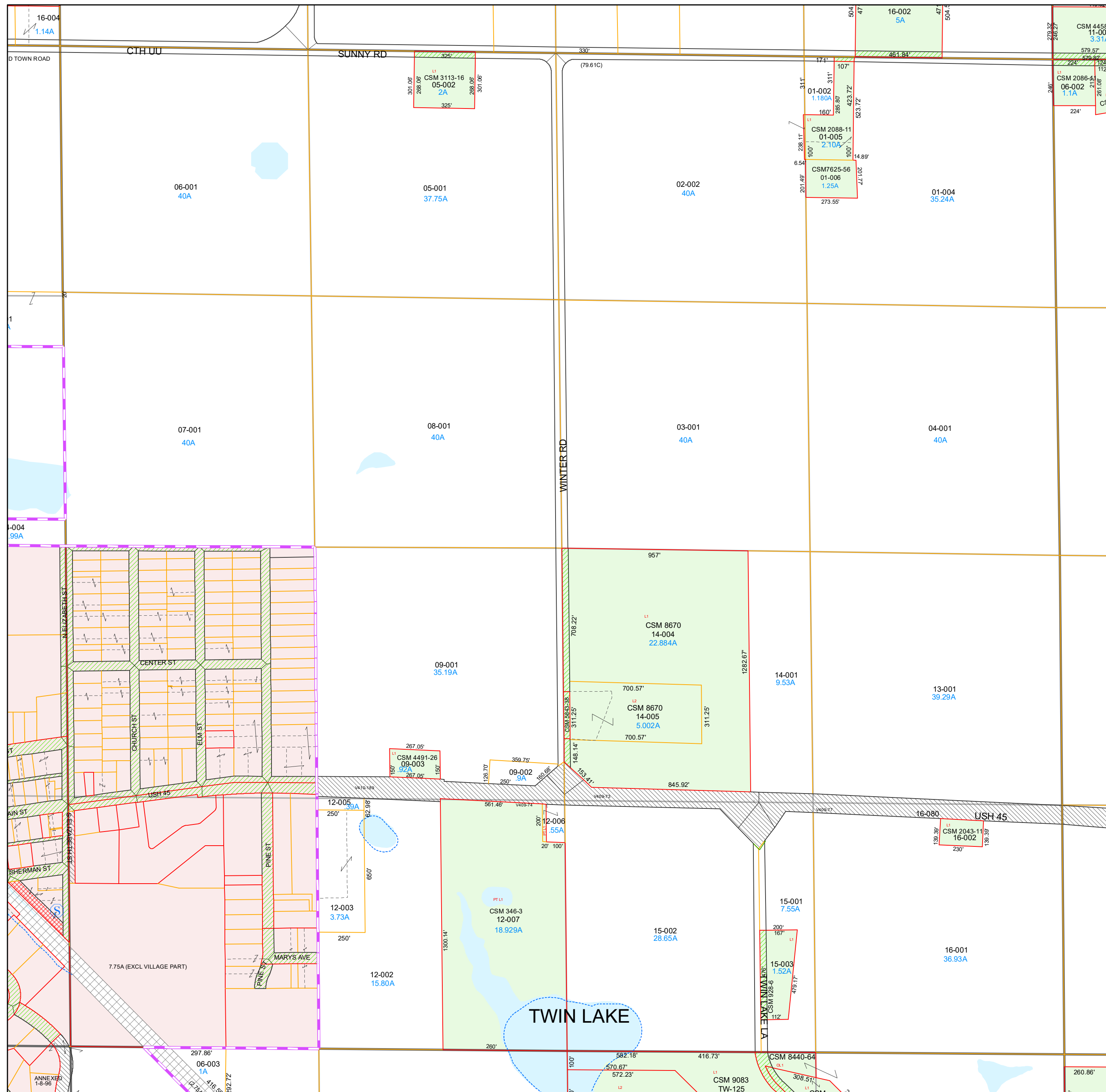
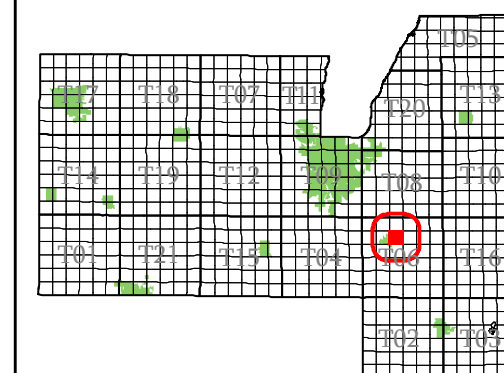
## Section 09 Town 14 Range 18

T06-14-18-09-00-000-00

Town Code Town Range Section 1/4-1/4 Section

T06-14-18-99-00-000-00  
Subdivision

06	05	02	01
07	08	03	04
10	09	14	13
11	12	15	16



- subdivision plat/CSM
- road row
- road centerline/parcel
- hydro/parcel
- parcel line
- road row (NPF)
- municipal boundary
- section
- quarter & quarter quarter
- easement
- - - lot line (NPF)
- - - hydro line (NPF)
- water meander
- vacation or dedication
- S plat of survey
- dedicated row
- vacated row
- fee simple row
- imp only
- rail row
- vacated plat
- subdivision
- CSM
- open water

400 0 400 Feet

1" = 400'

Map Date: Jan 21, 2025

**Contact:**

For more information, please contact:  
Fond du Lac County, Wisconsin  
Land Information Department  
160 S. Macy Street  
Fond du Lac, WI 54935  
Phone (920) 929-3027

This drawing is neither a legally recorded map nor a survey and is not intended to be used as such. The information displayed is a compilation of records, information, and data obtained from various sources, and Fond du Lac County is not liable for its use or misuse.

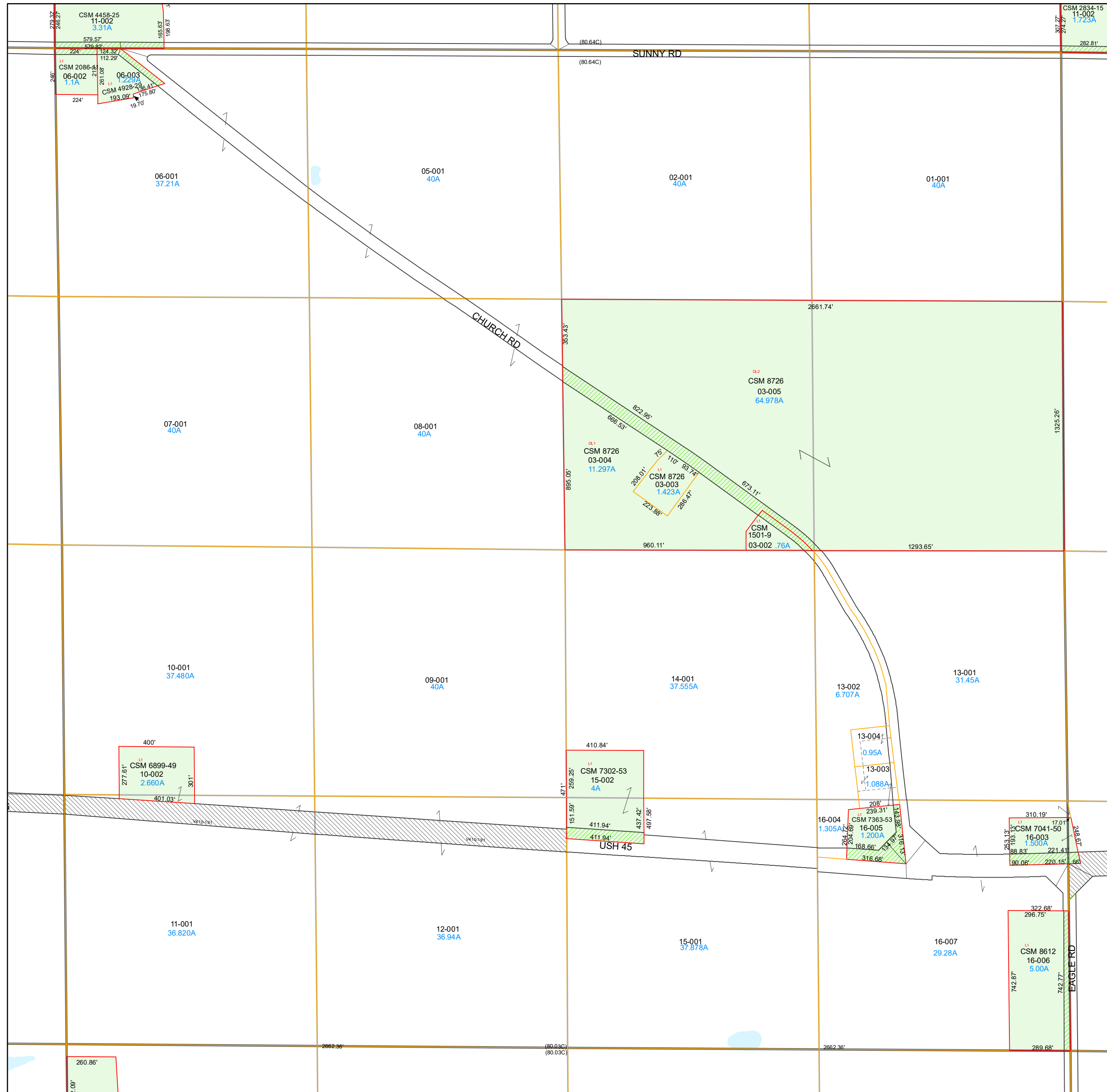
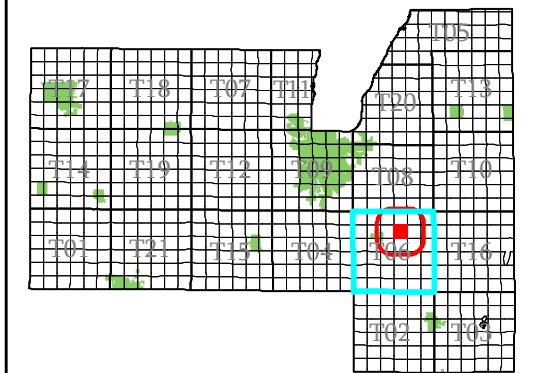
# Town of Eden

# Fond du Lac County, WI

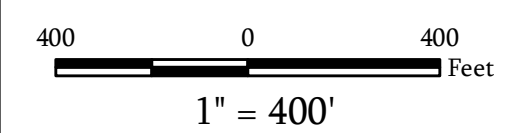
## Section 10 Town 14 Range 18

T06-14-18-10-00-000-00  
Town Code    Town Range Section 1/4-1/4 Section

06	05	02	01
07	08	03	04
10	09	14	13
11	12	15	16



- subdivision plat/CSM
- road row
- road centerline/parcel
- hydro/parcel
- parcel line
- road row (NPF)
- municipal boundary
- section
- quarter & quarter quarter
- easement
- - - lot line (NPF)
- hydro line (NPF)
- water meander
- vacation or dedication
- S plat of survey
- dedicated row
- vacated row
- fee simple row
- rail row
- vacated plat
- subdivision
- CSM
- open water



**Map Date:** Jan 20, 2022

**Contact:**  
For more information, please contact:  
Fond du Lac County, Wisconsin  
Land Information Department  
160 S. Macy Street  
Fond du Lac, WI 54935  
Phone (920) 929-3027

This drawing is neither a legally recorded map nor a survey and is not intended to be used as such. The information displayed is a compilation of records, information, and data obtained from various sources, and Fond du Lac County is not liable for its use or misuse.



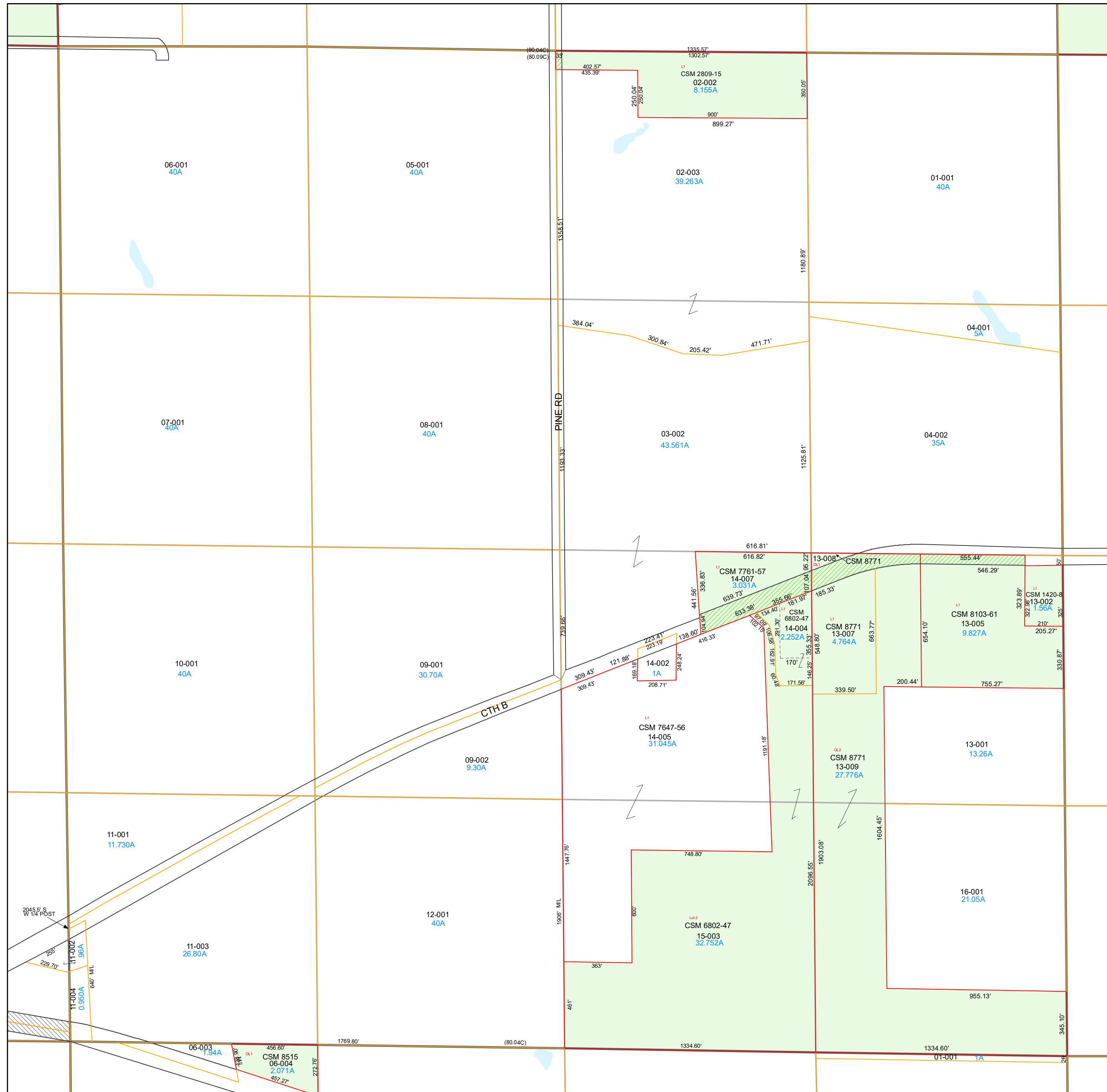
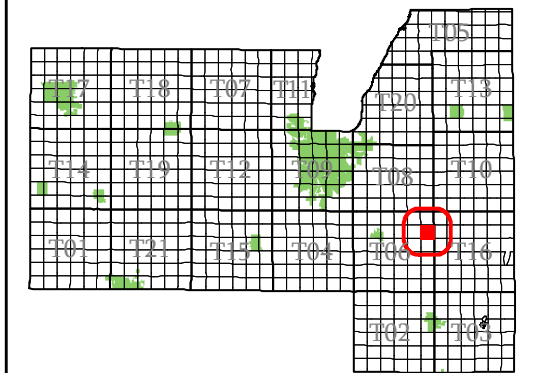
# Town of Eden

# Fond du Lac County, WI

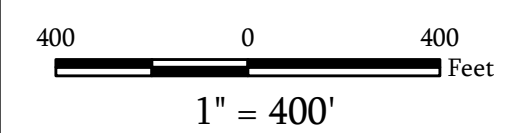
## Section 12 Town 14 Range 18

T06-14-18-12-00-000-00  
Town Code Town Range Section 1/4-1/4 Section

06	05	02	01
07	08	03	04
10	09	14	13
11	12	15	16



- subdivision plat/CSM
- road row
- road centerline/parcel
- hydro/parcel
- parcel line
- road row (NPF)
- municipal boundary
- section
- quarter & quarter quarter
- easement
- - - lot line (NPF)
- - - hydro line (NPF)
- water meander
- vacation or dedication
- S plat of survey
- dedicated row
- vacated row
- fee simple row
- rail row
- vacated plat
- subdivision
- CSM
- open water



Map Date: Jan 10, 2023

**Contact:**  
For more information, please contact:  
Fond du Lac County, Wisconsin  
Land Information Department  
160 S. Macy Street  
Fond du Lac, WI 54935  
Phone (920) 929-3027

This drawing is neither a legally recorded map nor a survey and is not intended to be used as such. The information displayed is a compilation of records, information, and data obtained from various sources, and Fond du Lac County is not liable for its use or misuse.

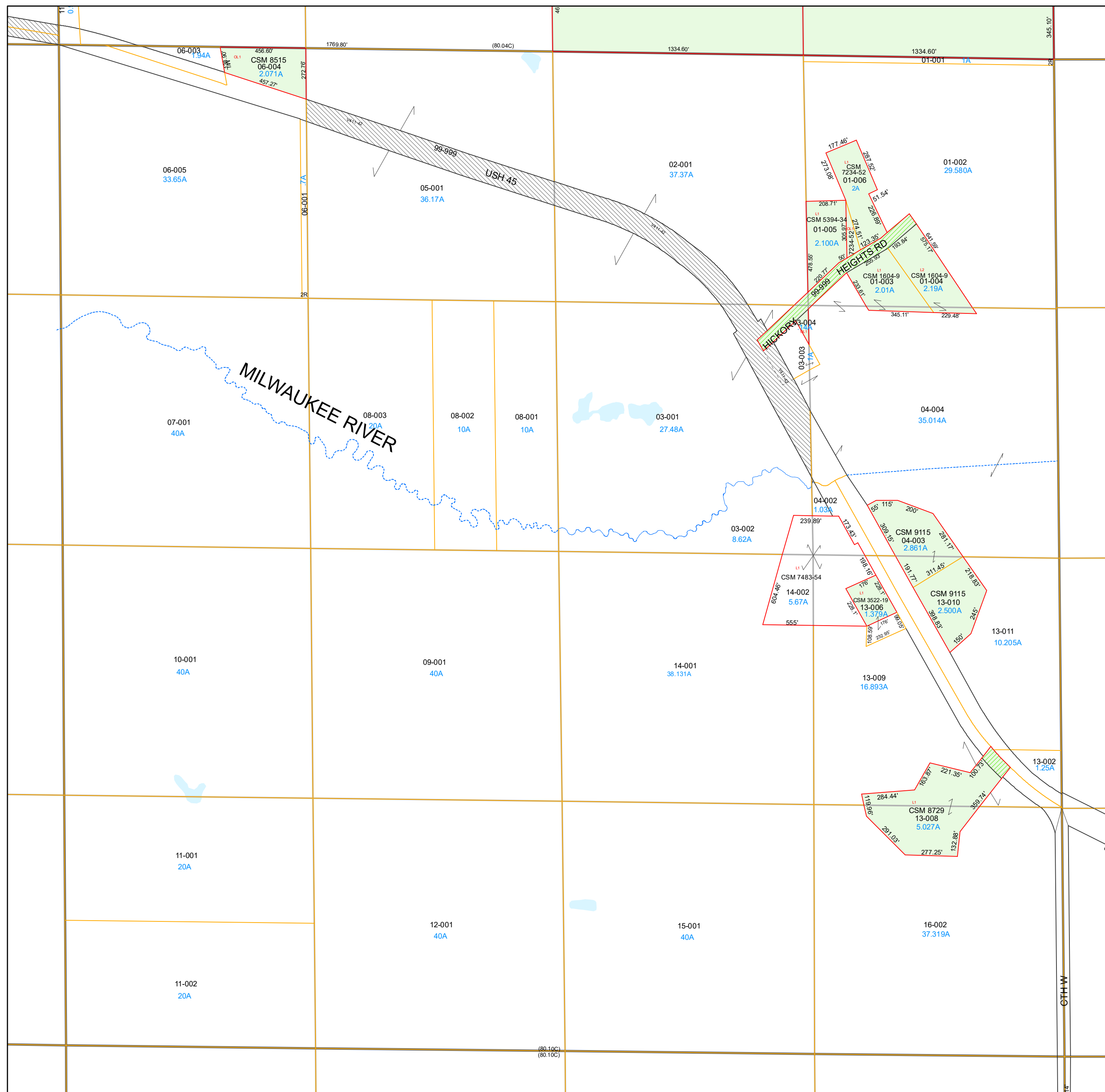
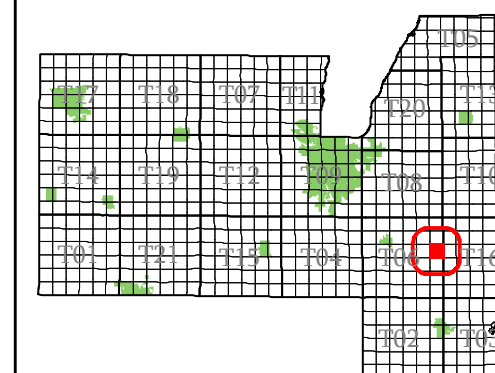
# Town of Eden

# Fond du Lac County, WI

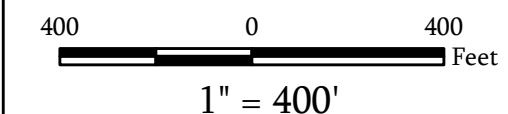
## Section 13 Town 14 Range 18

T06-14-18-13-00-000-00  
Town Code    Town Range Section 1/4-1/4    Section

06	05	02	01
07	08	03	04
10	09	14	13
11	12	15	16



- subdivision plat/CSM
- road row
- road centerline/parcel
- hydro/parcel
- parcel line
- road row (NPF)
- municipal boundary
- section
- quarter & quarter quarter
- easement
- - - lot line (NPF)
- hydro line (NPF)
- water meander
- vacation or dedication
- S plat of survey
- dedicated row
- vacated row
- fee simple row
- imp only
- rail row
- vacated plat
- subdivision
- CSM
- open water



Map Date: Jan 15, 2026

**Contact:**  
For more information, please contact:  
Fond du Lac County, Wisconsin  
Land Information Department  
160 S. Macy Street  
Fond du Lac, WI 54935  
Phone (920) 929-3027

This drawing is neither a legally recorded map nor a survey and is not intended to be used as such. The information displayed is a compilation of records, information, and data obtained from various sources, and Fond du Lac County is not liable for its use or misuse.

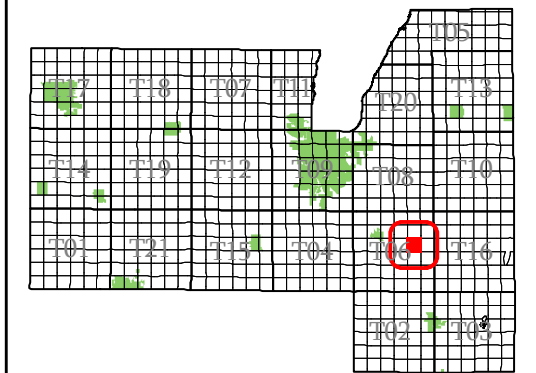
# Town of Eden

Fond du Lac  
County, WI

Section 14  
Town 14  
Range 18

T06-14-18-14-00-000-00  
Town Code Town Range Section 1/4-1/4 Section

06	05	02	01
07	08	03	04
10	09	14	13
11	12	15	16



- subdivision plat/CSM
- road row
- road centerline/parcel
- hydro/parcel
- parcel line
- road row (NPF)
- municipal boundary
- section
- quarter & quarter quarter
- easement
- lot line (NPF)
- hydro line (NPF)
- water meander
- vacation or dedication
- plat of survey
- dedicated row
- vacated row
- fee simple row
- rail row
- vacated plat
- subdivision
- CSM
- open water

400 0 400 Feet  
1" = 400'

Map Date: Feb 09, 2011

**Contact:**  
For more information, please contact:  
Fond du Lac County, Wisconsin  
Land Information Department  
160 S. Macy Street  
Fond du Lac, WI 54935  
Phone (920) 929-3027

This drawing is neither a legally recorded map nor a survey and is not intended to be used as such. The information displayed is a compilation of records, information, and data obtained from various sources, and Fond du Lac County is not liable for its use or misuse.

T06-14-18-10

T06-14-18-11

T06-14-18-12

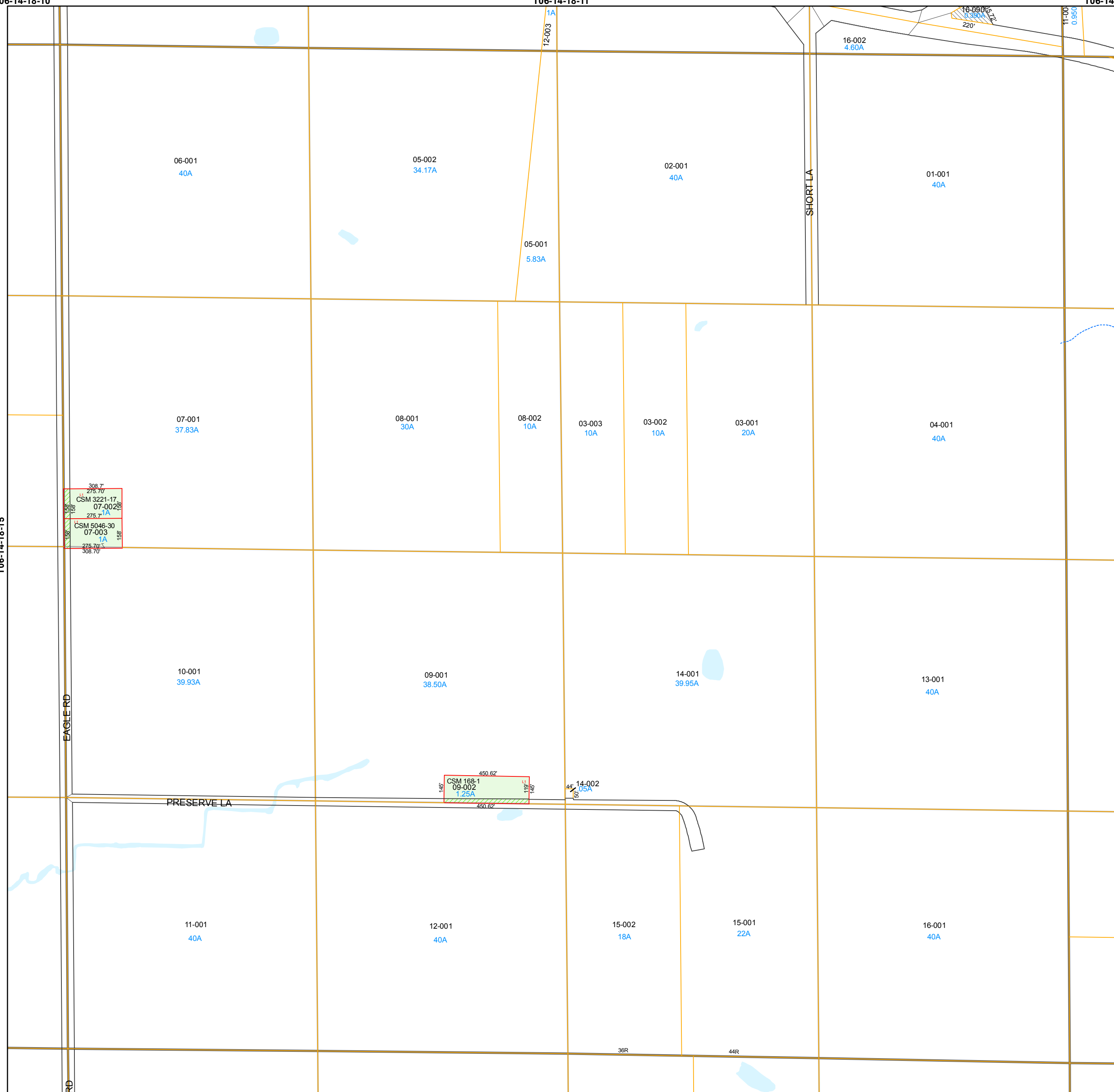
T06-14-18-15

T06-14-18-13

T06-14-18-22

T06-14-18-23

T06-14-18-24



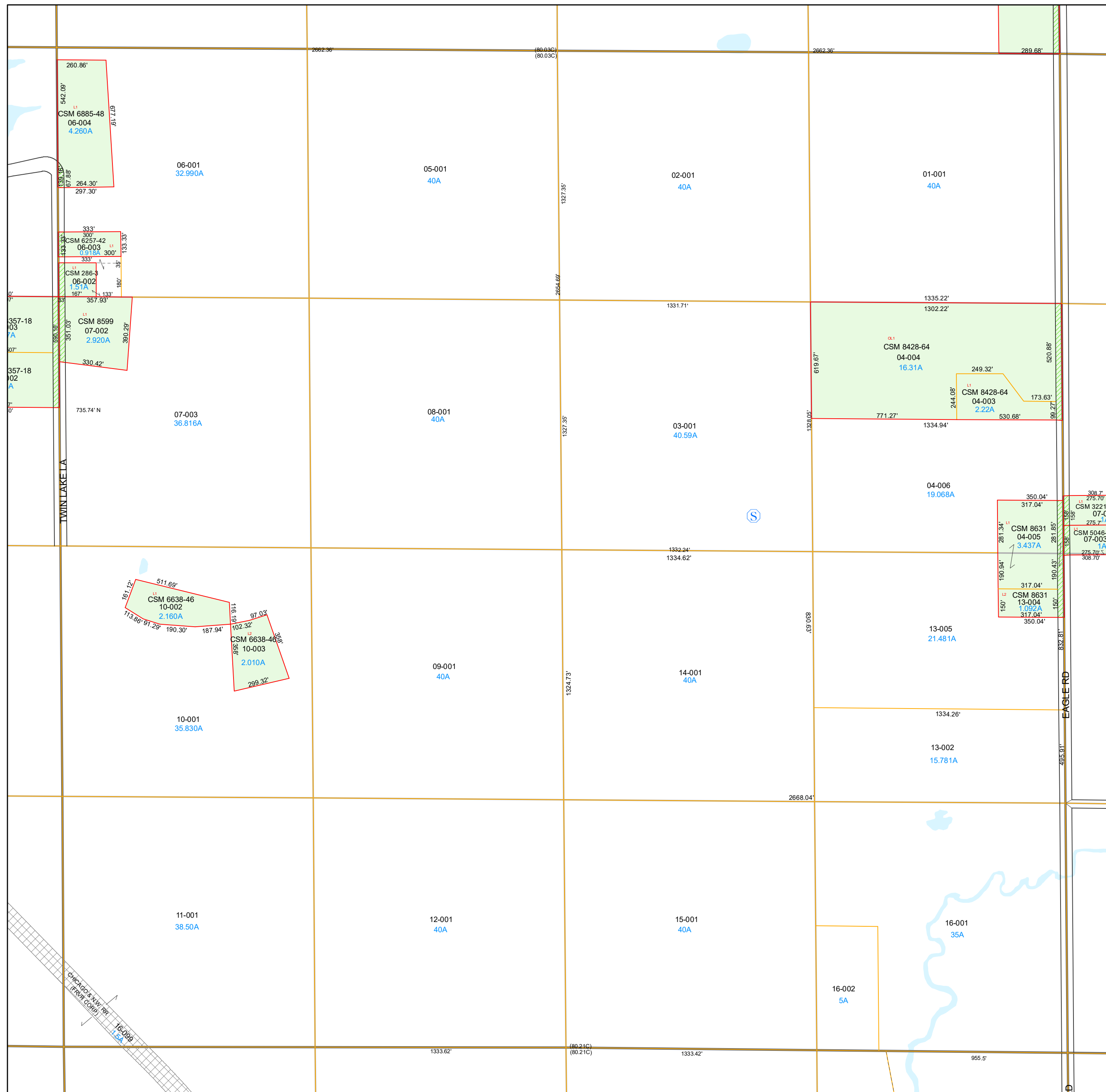
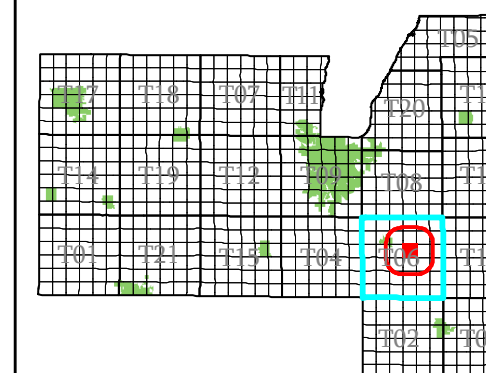
# Town of Eden

## Fond du Lac County, WI

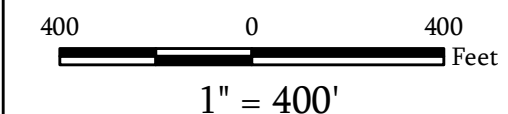
### Section 15 Town 14 Range 18

T06-14-18-15-00-000-00  
Town Code    Town Range Section 1/4-1/4    Section

06	05	02	01
07	08	03	04
10	09	14	13
11	12	15	16



- subdivision plat/CSM
- road row
- road centerline/parcel
- hydro/parcel
- parcel line
- road row (NPF)
- municipal boundary
- section
- quarter & quarter quarter
- easement
- - - lot line (NPF)
- - - hydro line (NPF)
- water meander
- vacation or dedication
- Ⓢ plat of survey
- dedicated row
- vacated row
- fee simple row
- rail row
- vacated plat
- subdivision
- CSM
- open water



Map Date: Jan 20, 2022

**Contact:**

For more information, please contact:  
Fond du Lac County, Wisconsin  
Land Information Department  
160 S. Macy Street  
Fond du Lac, WI 54935  
Phone (920) 929-3027

This drawing is neither a legally recorded map nor a survey and is not intended to be used as such. The information displayed is a compilation of records, information, and data obtained from various sources, and Fond du Lac County is not liable for its use or misuse.

# Town of Eden

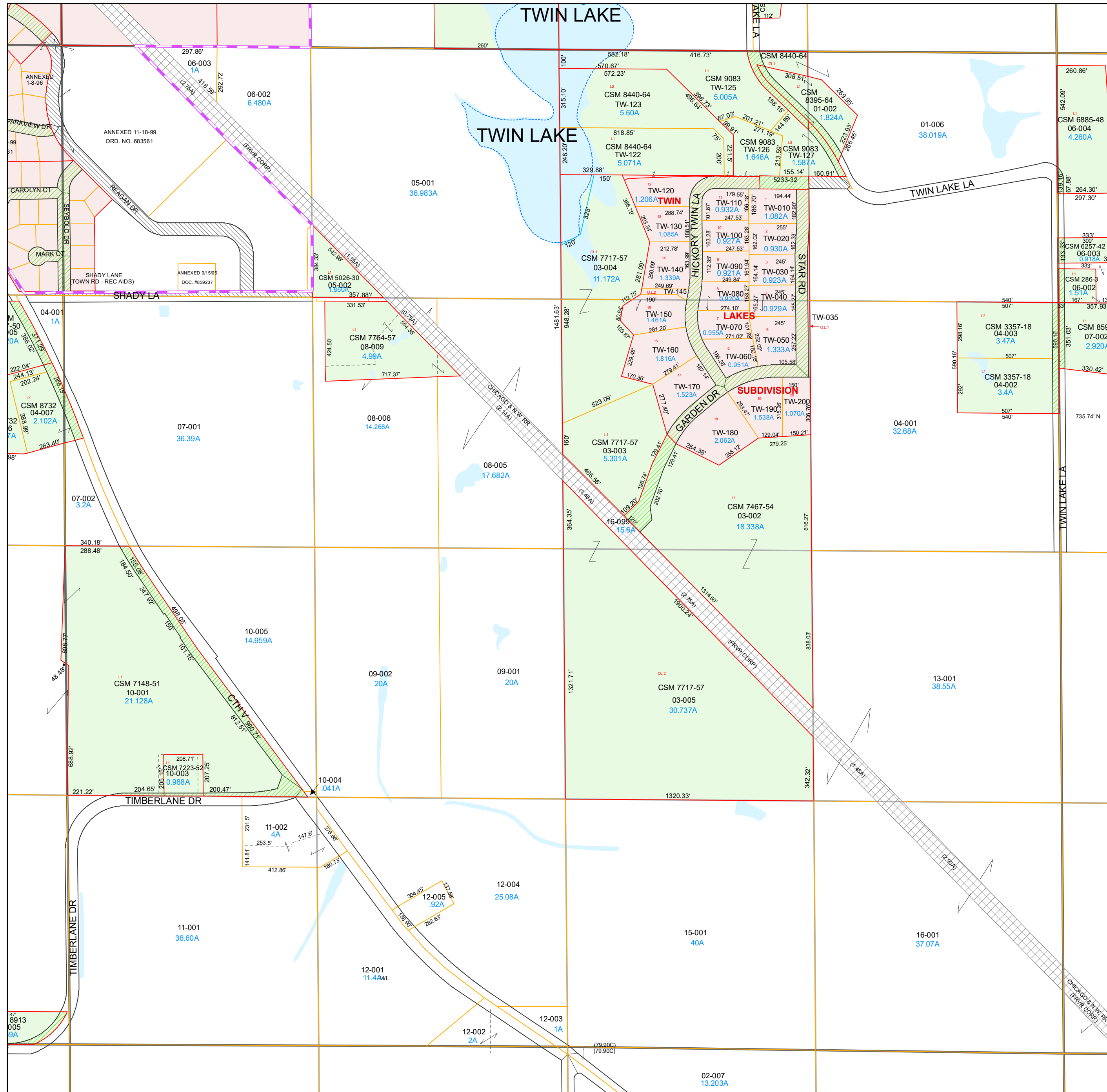
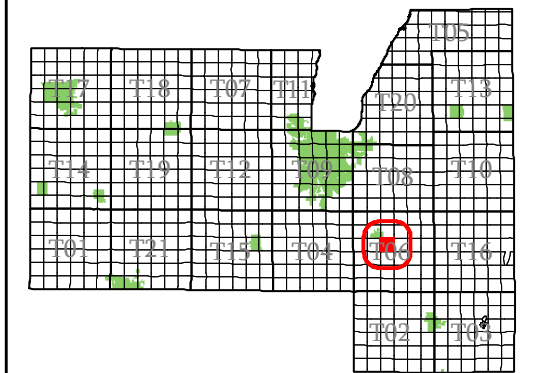
# Fond du Lac County, WI

## Section 16 Town 14 Range 18

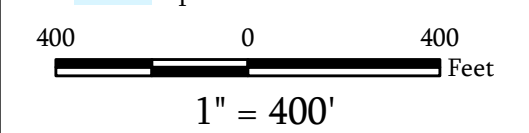
T06-14-18-16-00-000-00  
Town Code    Town Range Section 1/4-1/4    Section

T06-14-18-99-00-000-00  
Subdivision

06	05	02	01
07	08	03	04
10	09	14	13
11	12	15	16



- subdivision plat/CSM
- road row
- road centerline/parcel
- hydro/parcel
- parcel line
- road row (NPF)
- municipal boundary
- section
- quarter & quarter quarter
- easement
- - - lot line (NPF)
- hydro line (NPF)
- water meander
- vacation or dedication
- S plat of survey
- dedicated row
- vacated row
- fee simple row
- imp only
- rail row
- vacated plat
- subdivision
- CSM
- open water



Map Date: Jan 21, 2025

**Contact:**  
For more information, please contact:  
Fond du Lac County, Wisconsin  
Land Information Department  
160 S. Macy Street  
Fond du Lac, WI 54935  
Phone (920) 929-3027

This drawing is neither a legally recorded map nor a survey and is not intended to be used as such. The information displayed is a compilation of records, information, and data obtained from various sources, and Fond du Lac County is not liable for its use or misuse.

# Town of Eden

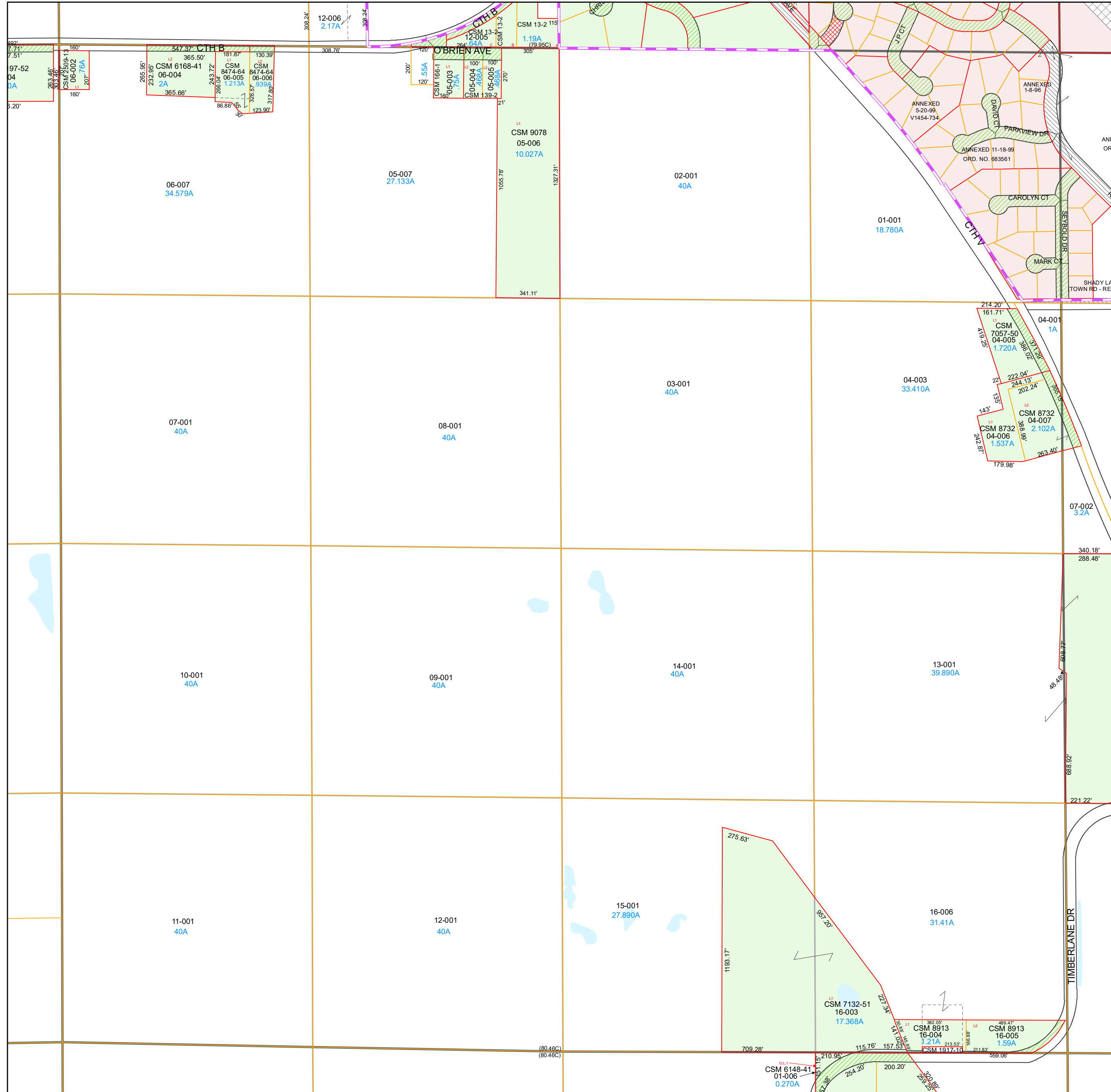
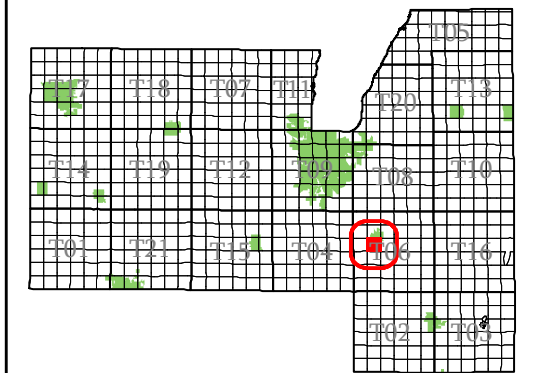
Fond du Lac  
County, WI

Section 17  
Town 14  
Range 18

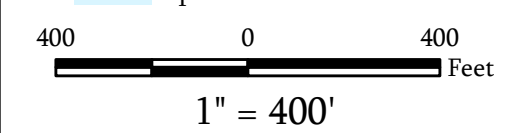
T06-14-18-17-00-000-00  
Town Code    Town Range Section    1/4-1/4 Section

T06-14-18-99-00-000-00  
Subdivision

06	05	02	01
07	08	03	04
10	09	14	13
11	12	15	16



- subdivision plat/CSM
- road row
- road centerline/parcel
- hydro/parcel
- parcel line
- road row (NPF)
- municipal boundary
- section
- quarter & quarter quarter
- easement
- - - lot line (NPF)
- - - hydro line (NPF)
- water meander
- vacation or dedication
- S plat of survey
- dedicated row
- vacated row
- fee simple row
- imp only
- rail row
- vacated plat
- subdivision
- CSM
- open water



Map Date: Jan 21, 2025

**Contact:**  
For more information, please contact:  
Fond du Lac County, Wisconsin  
Land Information Department  
160 S. Macy Street  
Fond du Lac, WI 54935  
Phone (920) 929-3027

This drawing is neither a legally recorded map nor a survey and is not intended to be used as such. The information displayed is a compilation of records, information, and data obtained from various sources, and Fond du Lac County is not liable for its use or misuse.

[Back to Town Main Page](#)

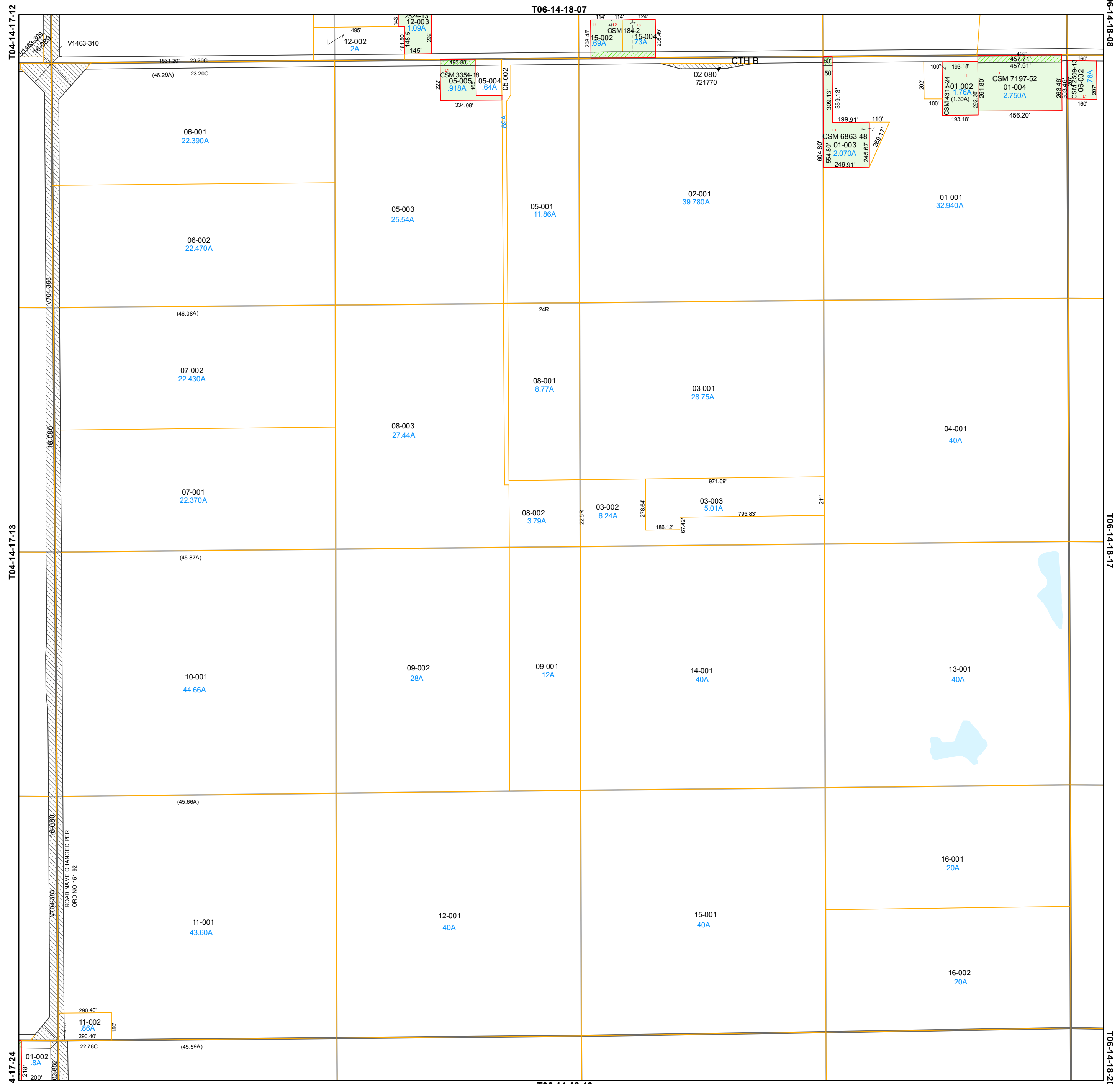
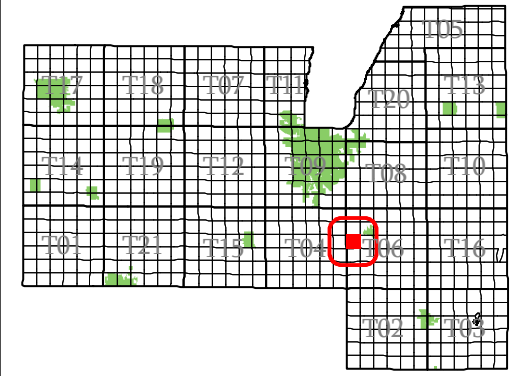
# Town of Eden

# Fond du Lac County, WI

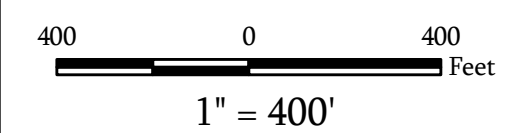
## Section 18 Town 14 Range 18

T06-14-18-18-00-000-00  
Town Code Town Range Section 1/4-1/4 Section

06	05	02	01
07	08	03	04
10	09	14	13
11	12	15	16



- subdivision plat/CSM
- road row
- road centerline/parcel
- hydro/parcel
- parcel line
- road row (NPF)
- municipal boundary
- section
- quarter & quarter quarter
- easement
- - - lot line (NPF)
- - - hydro line (NPF)
- water meander
- vacation or dedication
- S plat of survey
- dedicated row
- vacated row
- fee simple row
- rail row
- vacated plat
- subdivision
- CSM
- open water



Map Date: Feb 09, 2011

**Contact:**  
For more information, please contact:  
Fond du Lac County, Wisconsin  
Land Information Department  
160 S. Macy Street  
Fond du Lac, WI 54935  
Phone (920) 929-3027

This drawing is neither a legally recorded map nor a survey and is not intended to be used as such. The information displayed is a compilation of records, information, and data obtained from various sources, and Fond du Lac County is not liable for its use or misuse.

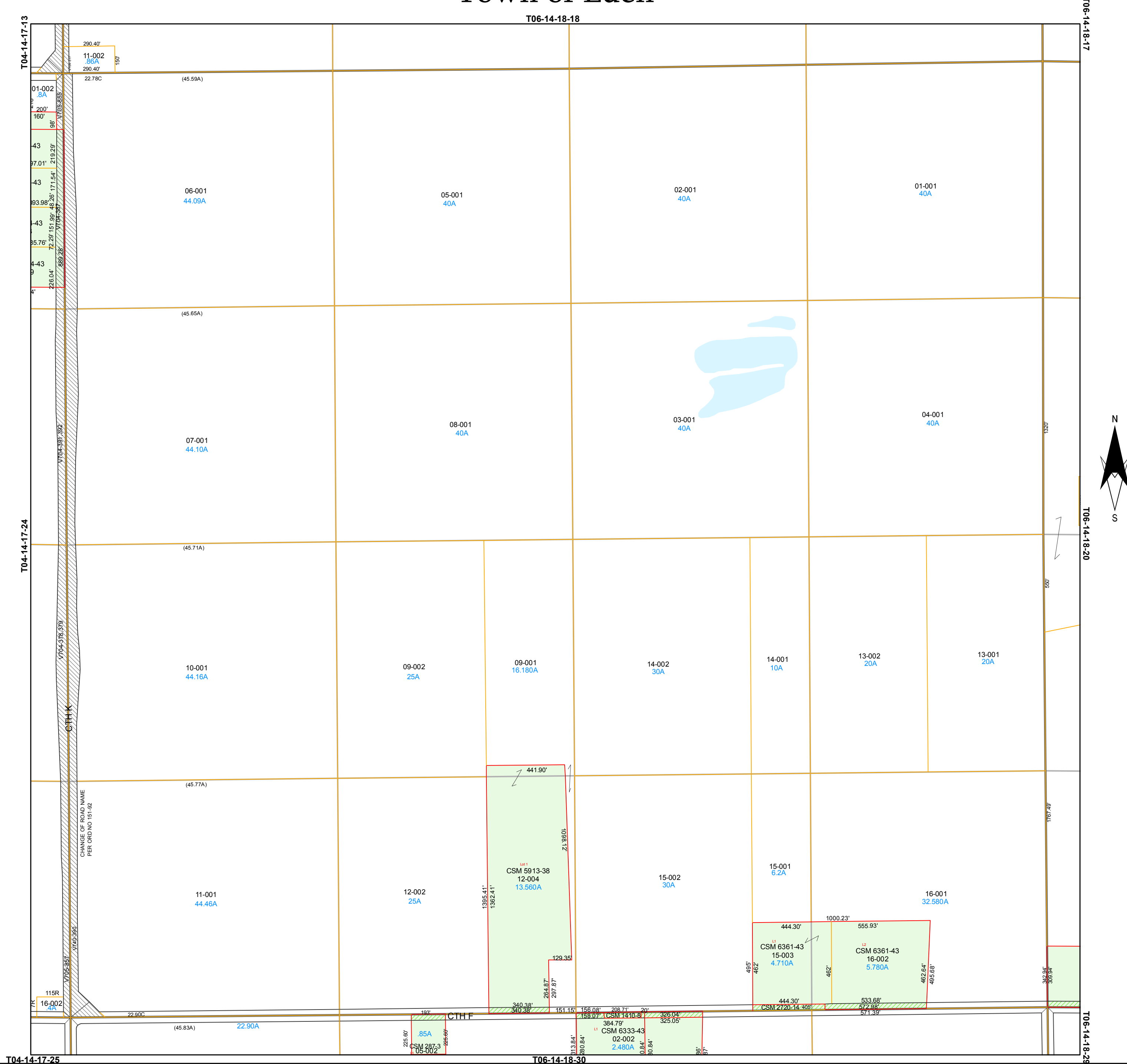
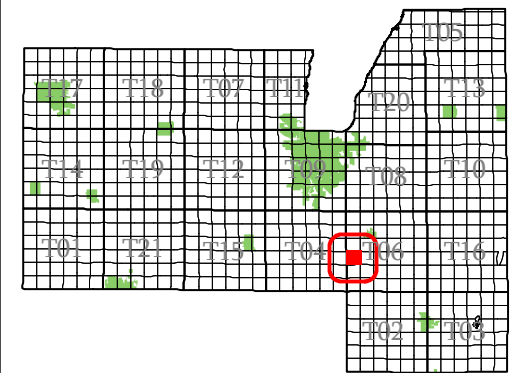
# Town of Eden

# Fond du Lac County, WI

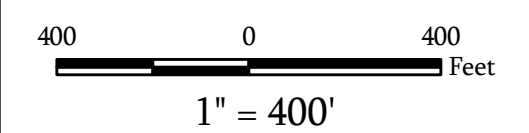
## Section 19 Town 14 Range 18

T06-14-18-19-00-000-00  
Town Code Town Range Section 1/4-1/4 Section

06	05	02	01
07	08	03	04
10	09	14	13
11	12	15	16



- subdivision plat/CSM
- road row
- road centerline/parcel
- hydro/parcel
- parcel line
- road row (NPF)
- municipal boundary
- section
- quarter & quarter quarter
- easement
- - - lot line (NPF)
- hydro line (NPF)
- water meander
- vacation or dedication
- S plat of survey
- dedicated row
- vacated row
- fee simple row
- rail row
- vacated plat
- subdivision
- CSM
- open water



Map Date: Feb 09, 2011

**Contact:**  
For more information, please contact:  
Fond du Lac County, Wisconsin  
Land Information Department  
160 S. Macy Street  
Fond du Lac, WI 54935  
Phone (920) 929-3027

This drawing is neither a legally recorded map nor a survey and is not intended to be used as such. The information displayed is a compilation of records, information, and data obtained from various sources, and Fond du Lac County is not liable for its use or misuse.

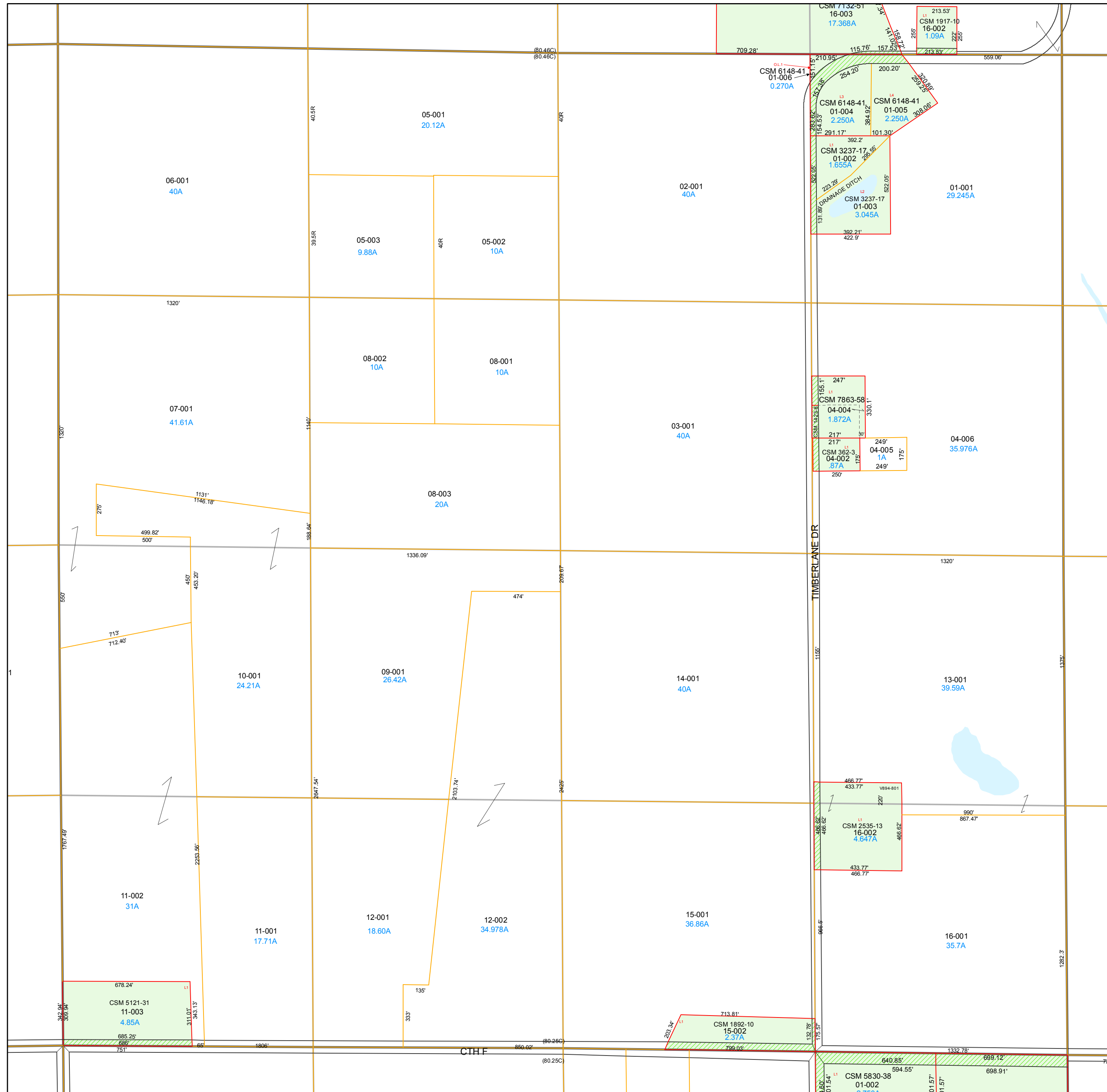
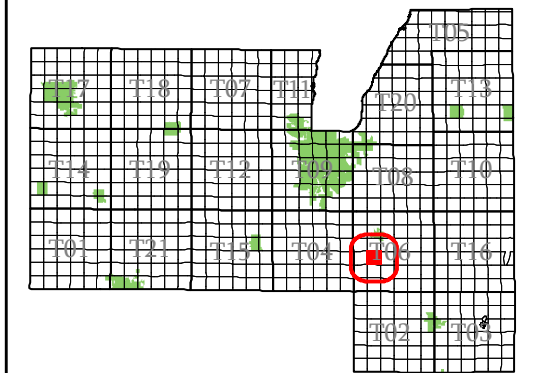
# Town of Eden

Fond du Lac  
County, WI

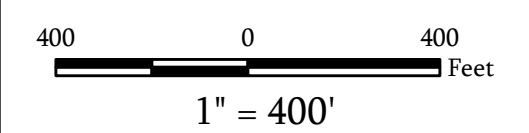
Section 20  
Town 14  
Range 18

T06-14-18-20-00-000-00  
Town Code    Town Range Section  $\frac{1}{4}$ - $\frac{1}{4}$  Section

06	05	02	01
07	08	03	04
10	09	14	13
11	12	15	16



- subdivision plat/CSM
- road row
- road centerline/parcel
- hydro/parcel
- parcel line
- road row (NPF)
- municipal boundary
- section
- quarter & quarter quarter
- easement
- - - lot line (NPF)
- - - hydro line (NPF)
- water meander
- vacation or dedication
- S plat of survey
- dedicated row
- vacated row
- fee simple row
- rail row
- vacated plat
- subdivision
- CSM
- open water



Map Date: Jan 19, 2015

**Contact:**  
For more information, please contact:  
Fond du Lac County, Wisconsin  
Land Information Department  
160 S. Macy Street  
Fond du Lac, WI 54935  
Phone (920) 929-3027

This drawing is neither a legally recorded map nor a survey and is not intended to be used as such. The information displayed is a compilation of records, information, and data obtained from various sources, and Fond du Lac County is not liable for its use or misuse.

[Back to Town Main Page](#)

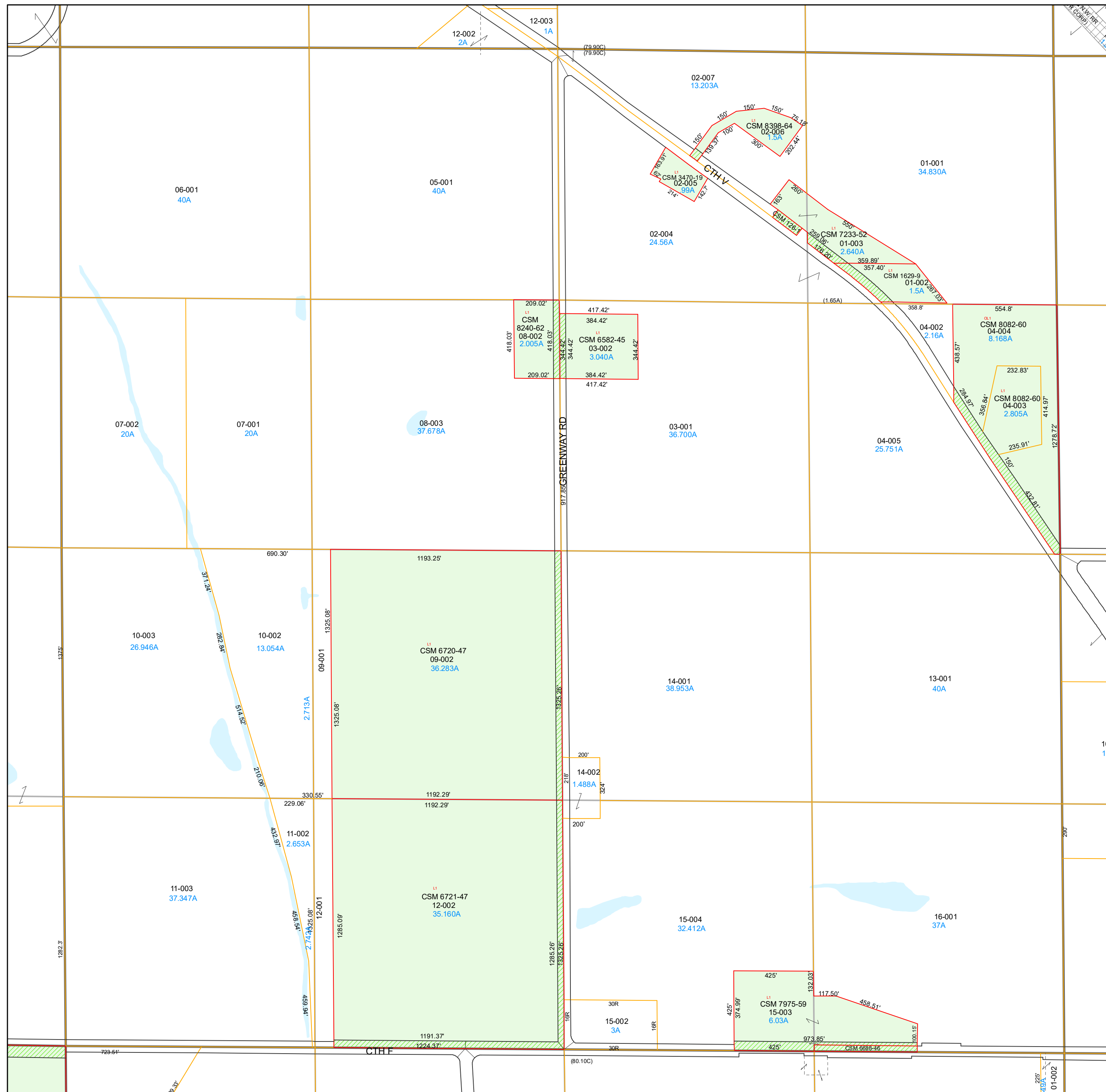
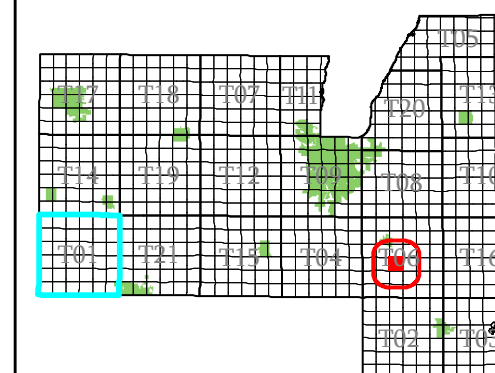
# Town of Eden

# Fond du Lac County, WI

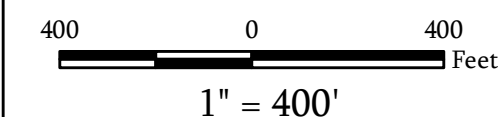
## Section 21 Town 14 Range 18

T06-14-18-21-00-000-00  
Town Code    Town Range Section    1/4-1/4 Section

06	05	02	01
07	08	03	04
10	09	14	13
11	12	15	16



- subdivision plat/CSM
- road row
- road centerline/parcel
- hydro/parcel
- parcel line
- road row (NPF)
- municipal boundary
- section
- quarter & quarter quarter
- easement
- - - lot line (NPF)
- - - hydro line (NPF)
- water meander
- vacation or dedication
- S plat of survey
- dedicated row
- vacated row
- fee simple row
- rail row
- vacated plat
- subdivision
- CSM
- open water



Map Date: Jan 22, 2020

**Contact:**  
For more information, please contact:  
Fond du Lac County, Wisconsin  
Land Information Department  
160 S. Macy Street  
Fond du Lac, WI 54935  
Phone (920) 929-3027

This drawing is neither a legally recorded map nor a survey and is not intended to be used as such. The information displayed is a compilation of records, information, and data obtained from various sources, and Fond du Lac County is not liable for its use or misuse.



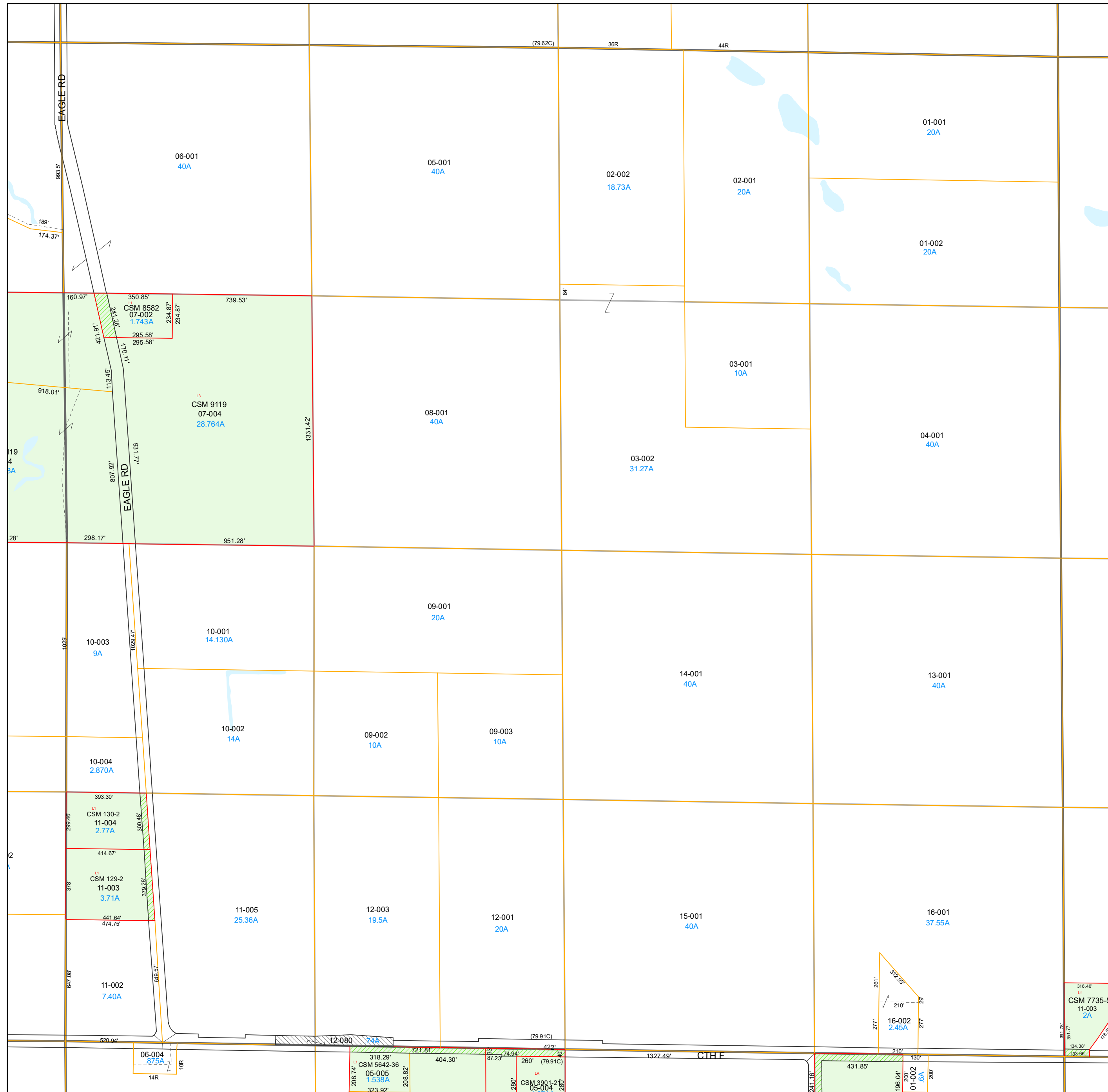
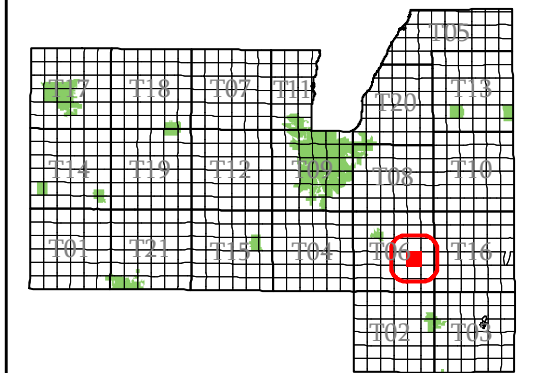
# Town of Eden

Fond du Lac  
County, WI

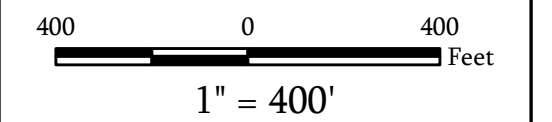
Section 23  
Town 14  
Range 18

T06-14-18-23-00-000-00  
Town Code    Town Range Section 1/4-1/4    Section

06	05	02	01
07	08	03	04
10	09	14	13
11	12	15	16



- subdivision plat/CSM
- road row
- road centerline/parcel
- hydro/parcel
- parcel line
- road row (NPF)
- municipal boundary
- section
- quarter & quarter quarter
- easement
- - - lot line (NPF)
- - - hydro line (NPF)
- water meander
- vacation or dedication
- S plat of survey
- dedicated row
- vacated row
- fee simple row
- imp only
- rail row
- vacated plat
- subdivision
- CSM
- open water



Map Date: Jan 15, 2026

**Contact:**  
For more information, please contact:  
Fond du Lac County, Wisconsin  
Land Information Department  
160 S. Macy Street  
Fond du Lac, WI 54935  
Phone (920) 929-3027

This drawing is neither a legally recorded map nor a survey and is not intended to be used as such. The information displayed is a compilation of records, information, and data obtained from various sources, and Fond du Lac County is not liable for its use or misuse.

[Back to Town Main Page](#)

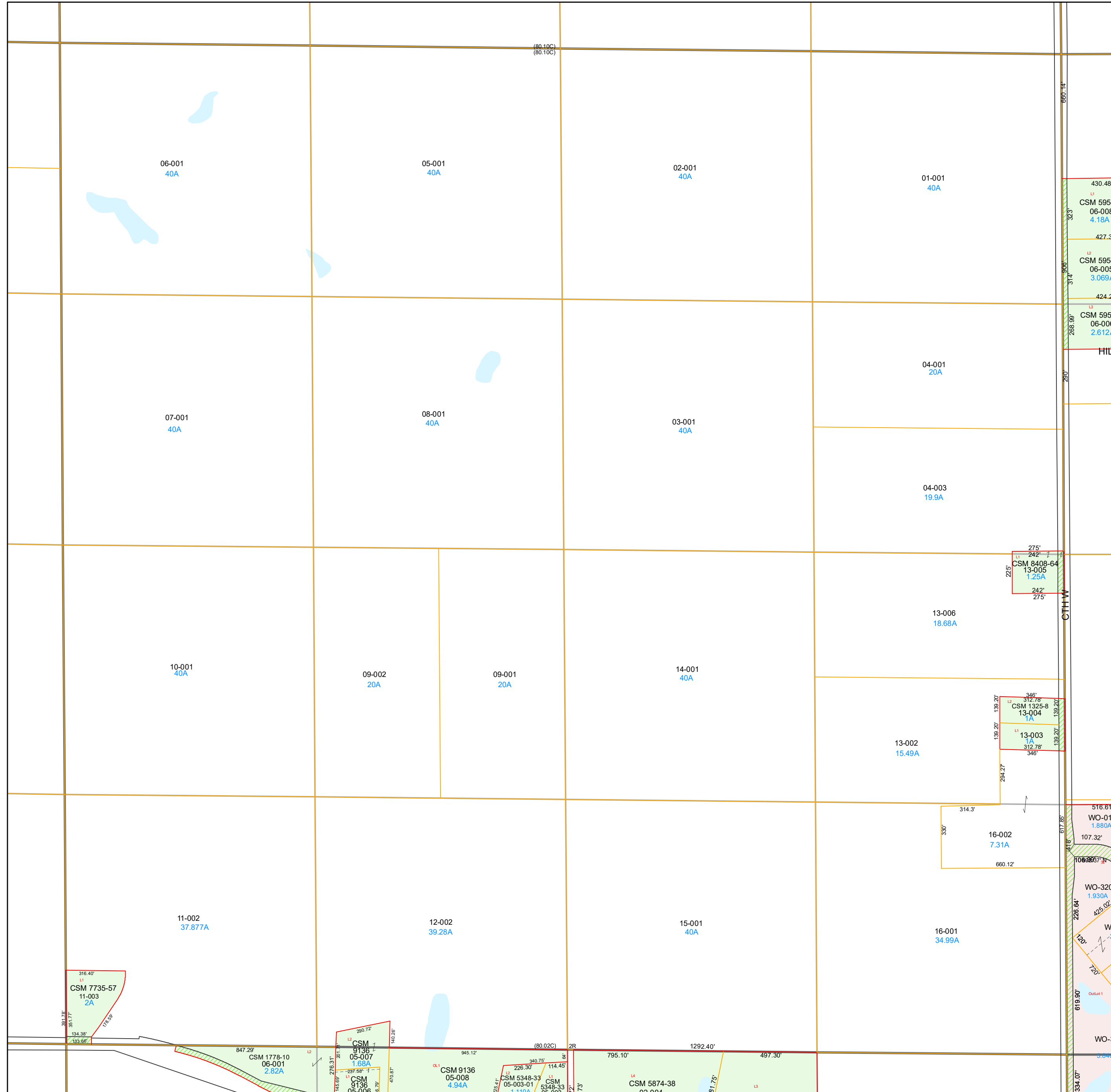
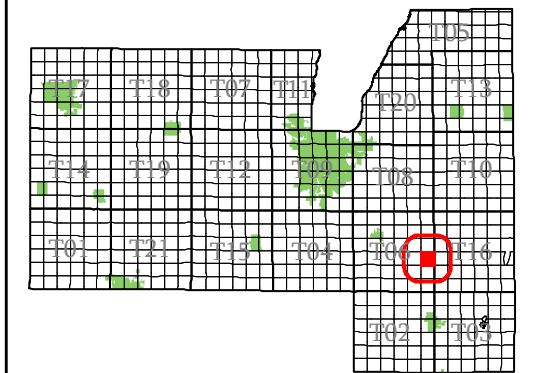
# Town of Eden

# Fond du Lac County, WI

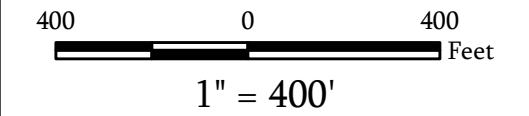
## Section 24 Town 14 Range 18

T06-14-18-24-00-000-00  
Town Code    Town Range Section 1/4-1/4    Section

06	05	02	01
07	08	03	04
10	09	14	13
11	12	15	16



- subdivision plat/CSM
- road row
- road centerline/parcel
- hydro/parcel
- parcel line
- road row (NPF)
- municipal boundary
- section
- quarter & quarter quarter
- easement
- - - lot line (NPF)
- hydro line (NPF)
- water meander
- vacation or dedication
- S plat of survey
- dedicated row
- vacated row
- fee simple row
- imp only
- rail row
- vacated plat
- subdivision
- CSM
- open water



**Map Date:** Jan 15, 2026

**Contact:**  
For more information, please contact:  
Fond du Lac County, Wisconsin  
Land Information Department  
160 S. Macy Street  
Fond du Lac, WI 54935  
Phone (920) 929-3027

This drawing is neither a legally recorded map nor a survey and is not intended to be used as such. The information displayed is a compilation of records, information, and data obtained from various sources, and Fond du Lac County is not liable for its use or misuse.

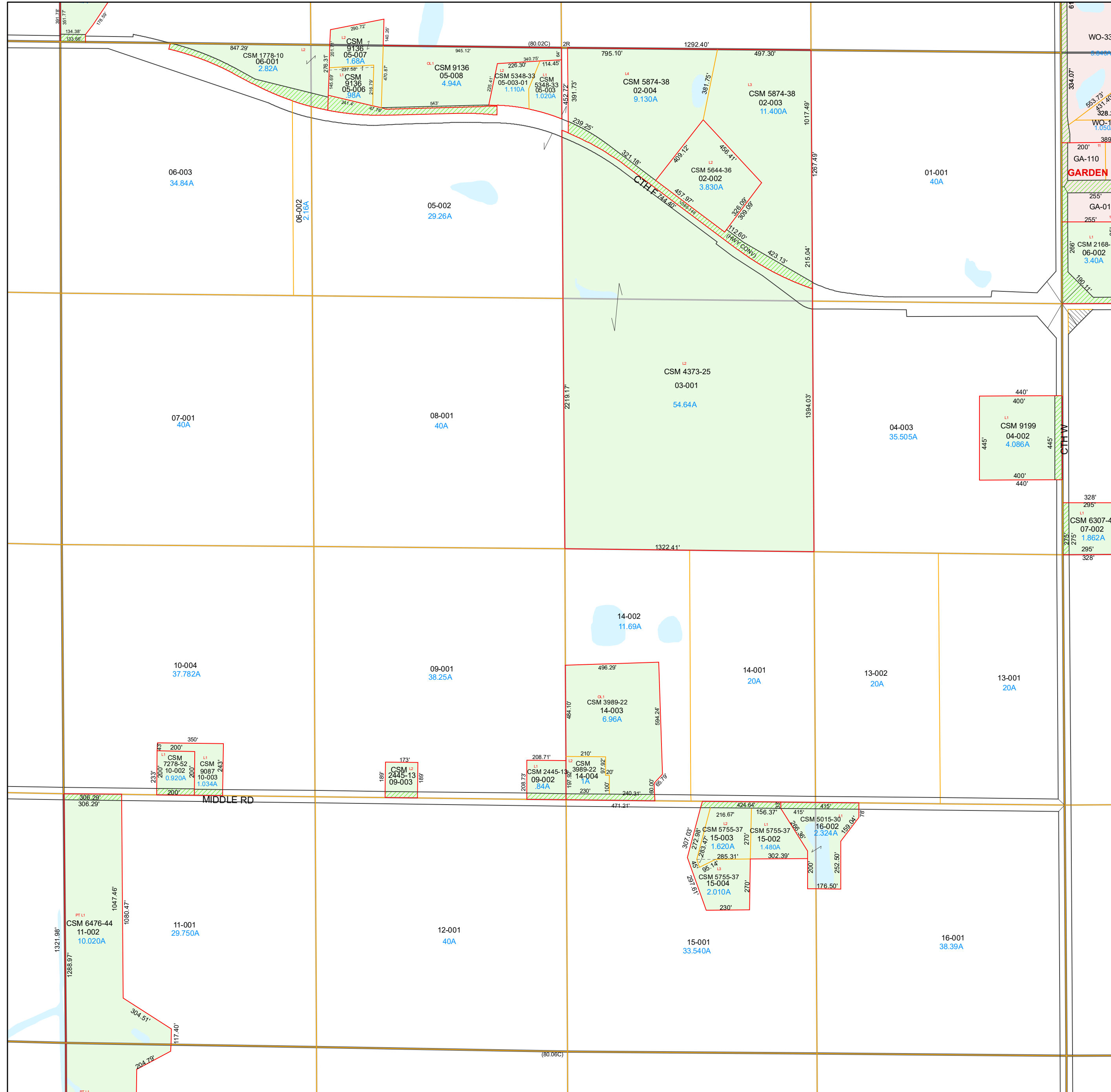
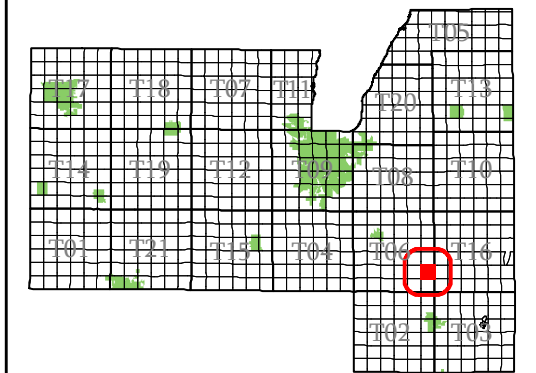
# Town of Eden

# Fond du Lac County, WI

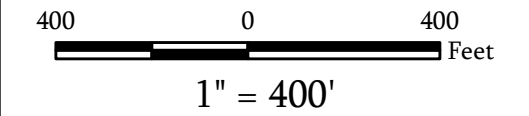
## Section 25 Town 14 Range 18

T06-14-18-25-00-000-00  
Town Code    Town Range Section 1/4-1/4 Section

06	05	02	01
07	08	03	04
10	09	14	13
11	12	15	16



- subdivision plat/CSM
- road row
- road centerline/parcel
- hydro/parcel
- parcel line
- road row (NPF)
- municipal boundary
- section
- quarter & quarter quarter
- easement
- - - lot line (NPF)
- hydro line (NPF)
- water meander
- vacation or dedication
- S plat of survey
- dedicated row
- vacated row
- fee simple row
- imp only
- rail row
- vacated plat
- subdivision
- CSM
- open water



Map Date: Jan 15, 2026

**Contact:**  
For more information, please contact:  
Fond du Lac County, Wisconsin  
Land Information Department  
160 S. Macy Street  
Fond du Lac, WI 54935  
Phone (920) 929-3027

This drawing is neither a legally recorded map nor a survey and is not intended to be used as such. The information displayed is a compilation of records, information, and data obtained from various sources, and Fond du Lac County is not liable for its use or misuse.

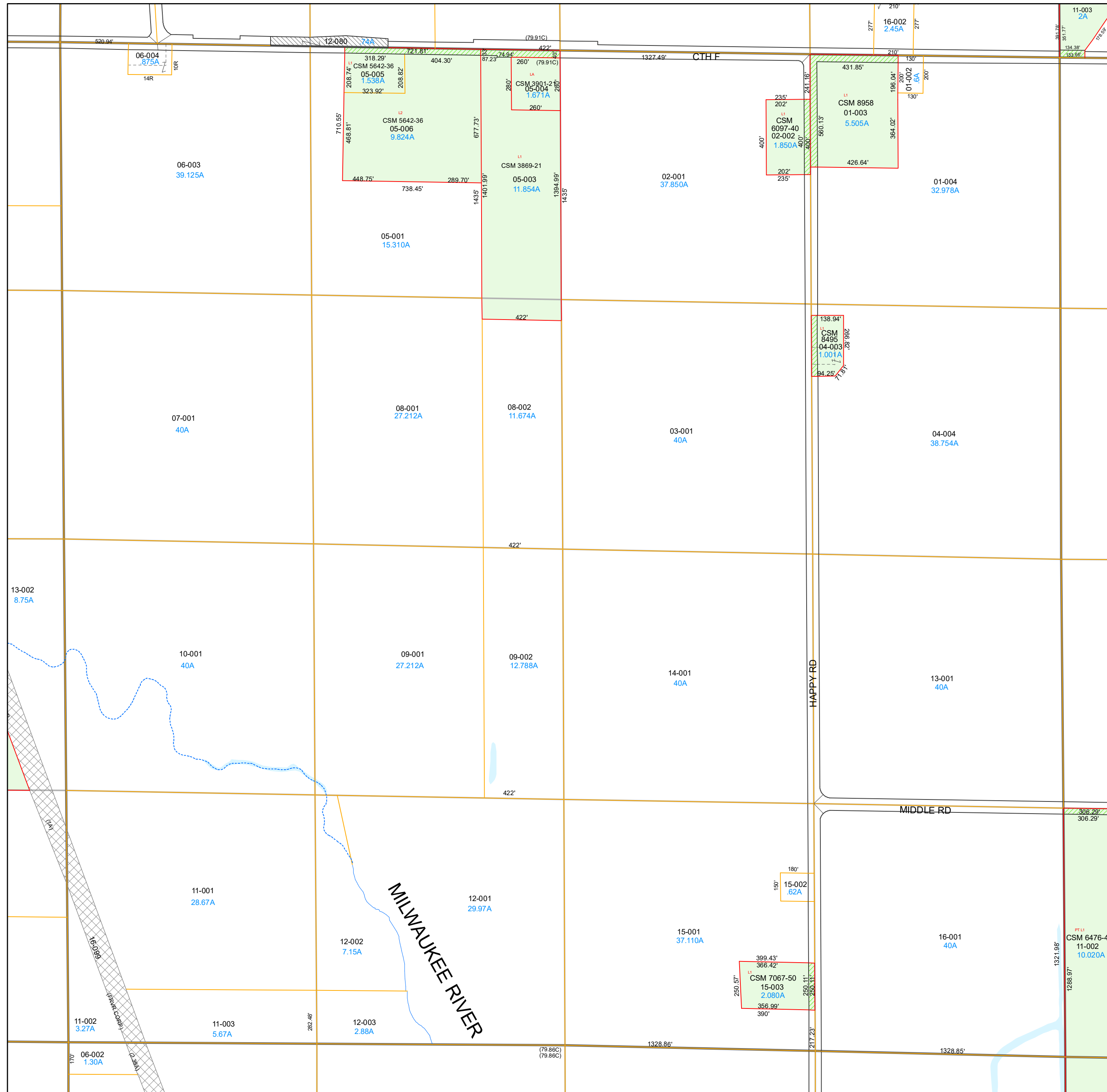
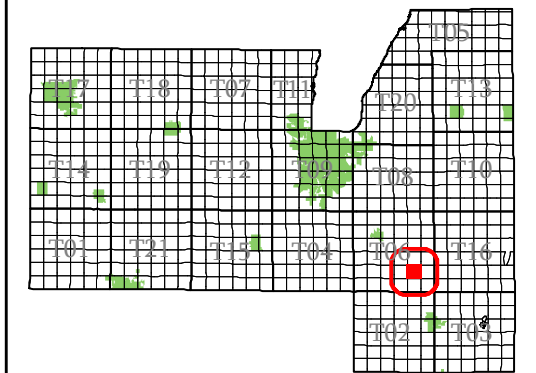
# Town of Eden

# Fond du Lac County, WI

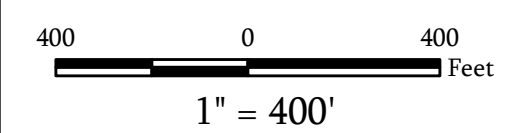
## Section 26 Town 14 Range 18

T06-14-18-26-00-000-00  
Town Code Town Range Section 1/4-1/4 Section

06	05	02	01
07	08	03	04
10	09	14	13
11	12	15	16



- subdivision plat/CSM
- road row
- road centerline/parcel
- hydro/parcel
- parcel line
- road row (NPF)
- municipal boundary
- section
- quarter & quarter quarter
- easement
- - - lot line (NPF)
- hydro line (NPF)
- water meander
- vacation or dedication
- S plat of survey
- dedicated row
- vacated row
- fee simple row
- rail row
- vacated plat
- subdivision
- CSM
- open water



Map Date: Jan 05, 2024

**Contact:**  
For more information, please contact:  
Fond du Lac County, Wisconsin  
Land Information Department  
160 S. Macy Street  
Fond du Lac, WI 54935  
Phone (920) 929-3027

This drawing is neither a legally recorded map nor a survey and is not intended to be used as such. The information displayed is a compilation of records, information, and data obtained from various sources, and Fond du Lac County is not liable for its use or misuse.

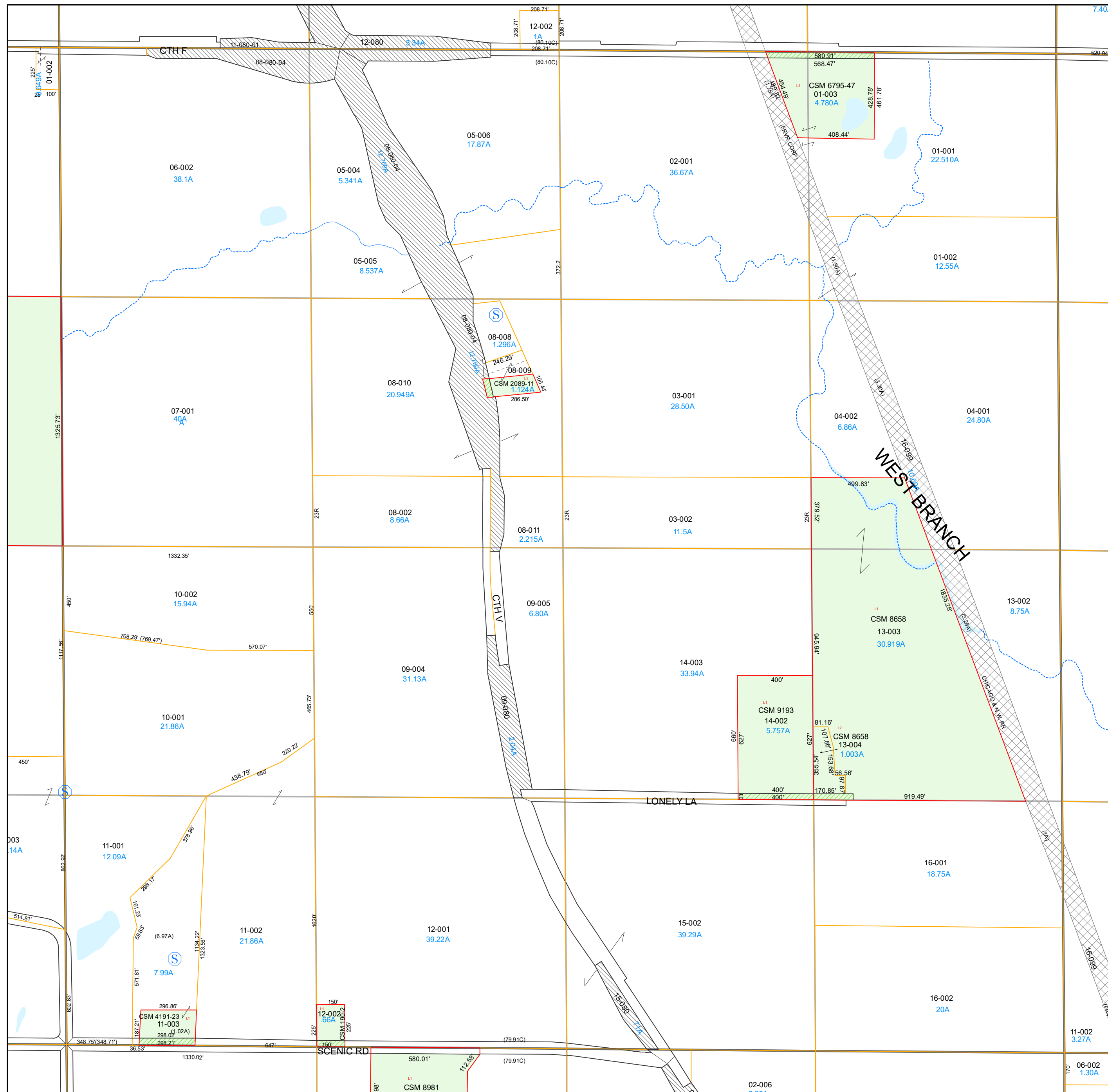
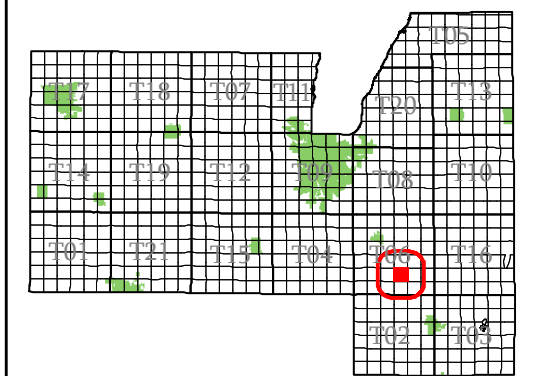
# Town of Eden

Fond du Lac  
County, WI

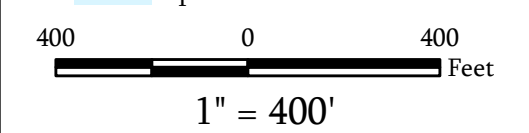
Section 27  
Town 14  
Range 18

T06-14-18-27-00-000-00  
Town Code Town Range Section 1/4-1/4 Section

06	05	02	01
07	08	03	04
10	09	14	13
11	12	15	16



- subdivision plat/CSM
- road row
- road centerline/parcel
- hydro/parcel
- parcel line
- road row (NPF)
- municipal boundary
- section
- quarter & quarter quarter
- easement
- - - lot line (NPF)
- hydro line (NPF)
- water meander
- vacation or dedication
- S plat of survey
- dedicated row
- vacated row
- fee simple row
- imp only
- rail row
- vacated plat
- subdivision
- CSM
- open water



Map Date: Jan 15, 2026

**Contact:**  
For more information, please contact:  
Fond du Lac County, Wisconsin  
Land Information Department  
160 S. Macy Street  
Fond du Lac, WI 54935  
Phone (920) 929-3027

This drawing is neither a legally recorded map nor a survey and is not intended to be used as such. The information displayed is a compilation of records, information, and data obtained from various sources, and Fond du Lac County is not liable for its use or misuse.

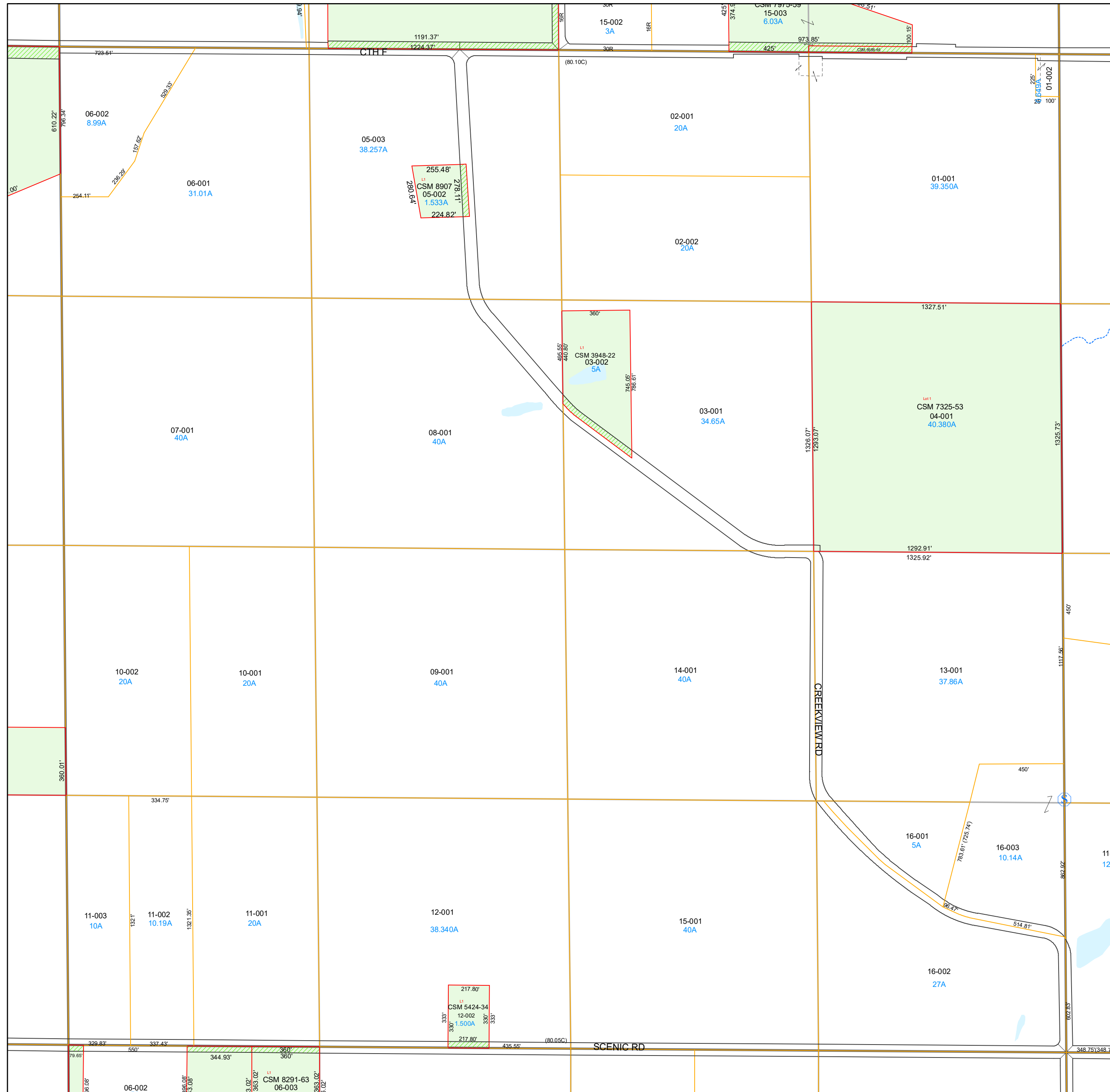
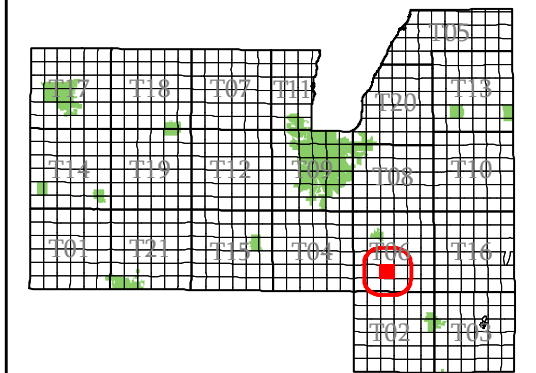
# Town of Eden

## Fond du Lac County, WI

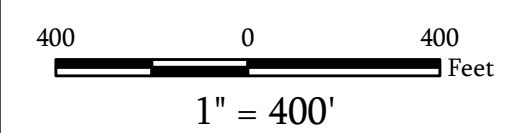
### Section 28 Town 14 Range 18

T06-14-18-28-00-000-00  
Town Code Town Range Section 1/4-1/4 Section

06	05	02	01
07	08	03	04
10	09	14	13
11	12	15	16



- subdivision plat/CSM
- road row
- road centerline/parcel
- hydro/parcel
- parcel line
- road row (NPF)
- municipal boundary
- section
- quarter & quarter quarter
- easement
- - - lot line (NPF)
- hydro line (NPF)
- water meander
- vacation or dedication
- S plat of survey
- dedicated row
- vacated row
- fee simple row
- rail row
- vacated plat
- subdivision
- CSM
- open water



Map Date: Jan 05, 2024

**Contact:**  
For more information, please contact:  
Fond du Lac County, Wisconsin  
Land Information Department  
160 S. Macy Street  
Fond du Lac, WI 54935  
Phone (920) 929-3027

This drawing is neither a legally recorded map nor a survey and is not intended to be used as such. The information displayed is a compilation of records, information, and data obtained from various sources, and Fond du Lac County is not liable for its use or misuse.

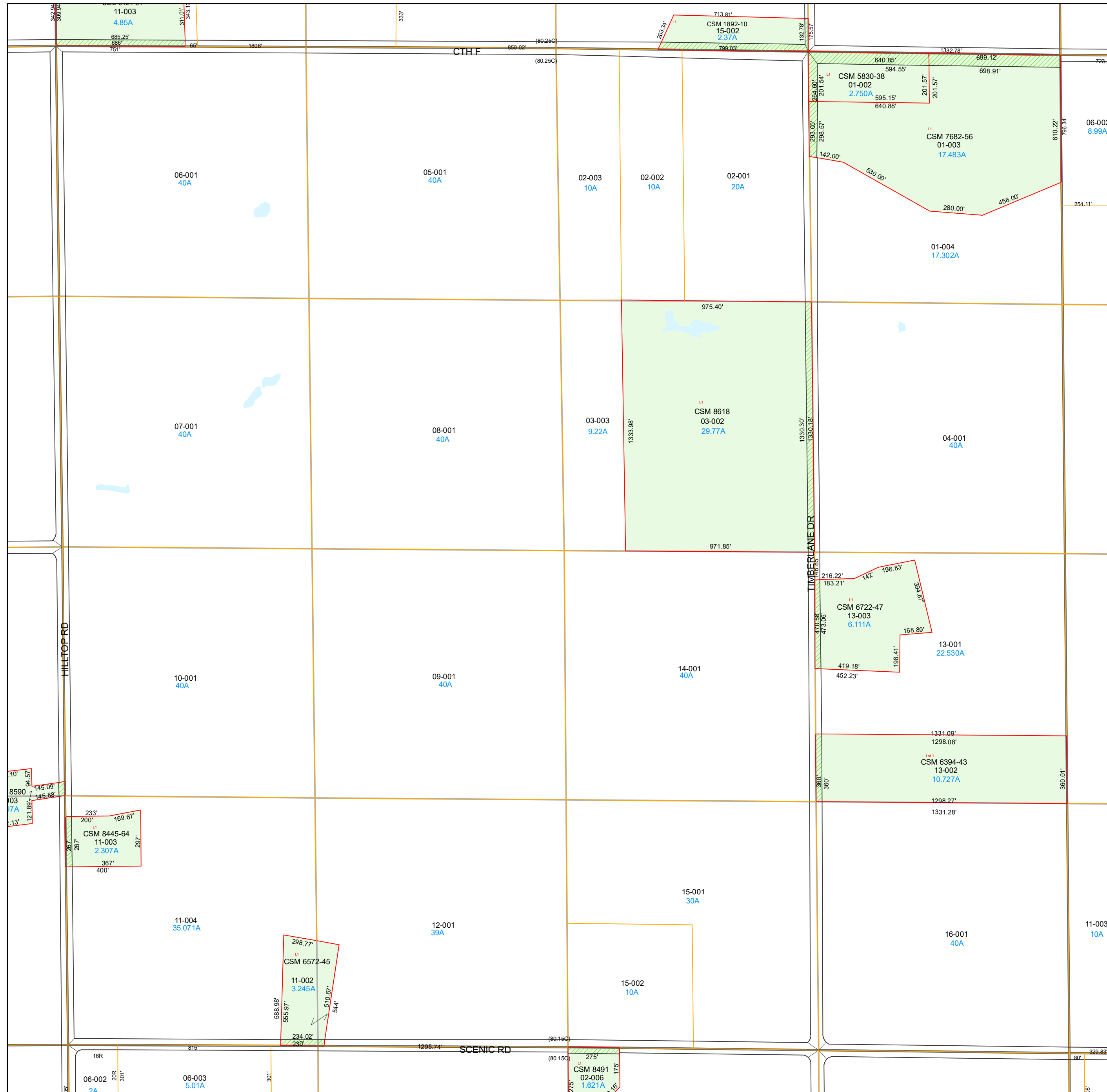
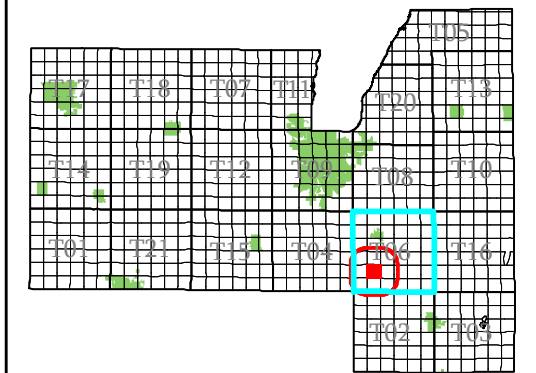
# Town of Eden

# Fond du Lac County, WI

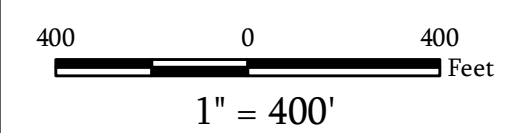
## Section 29 Town 14 Range 18

T06-14-18-29-00-000-00  
Town Code    Town Range Section 1/4-1/4 Section

06	05	02	01
07	08	03	04
10	09	14	13
11	12	15	16



- subdivision plat/CSM
- road row
- road centerline/parcel
- hydro/parcel
- parcel line
- road row (NPF)
- municipal boundary
- section
- quarter & quarter quarter
- easement
- - - lot line (NPF)
- hydro line (NPF)
- water meander
- vacation or dedication
- S plat of survey
- dedicated row
- vacated row
- fee simple row
- rail row
- vacated plat
- subdivision
- CSM
- open water



**Map Date:** Jan 20, 2022

**Contact:**  
For more information, please contact:  
Fond du Lac County, Wisconsin  
Land Information Department  
160 S. Macy Street  
Fond du Lac, WI 54935  
Phone (920) 929-3027

This drawing is neither a legally recorded map nor a survey and is not intended to be used as such. The information displayed is a compilation of records, information, and data obtained from various sources, and Fond du Lac County is not liable for its use or misuse.

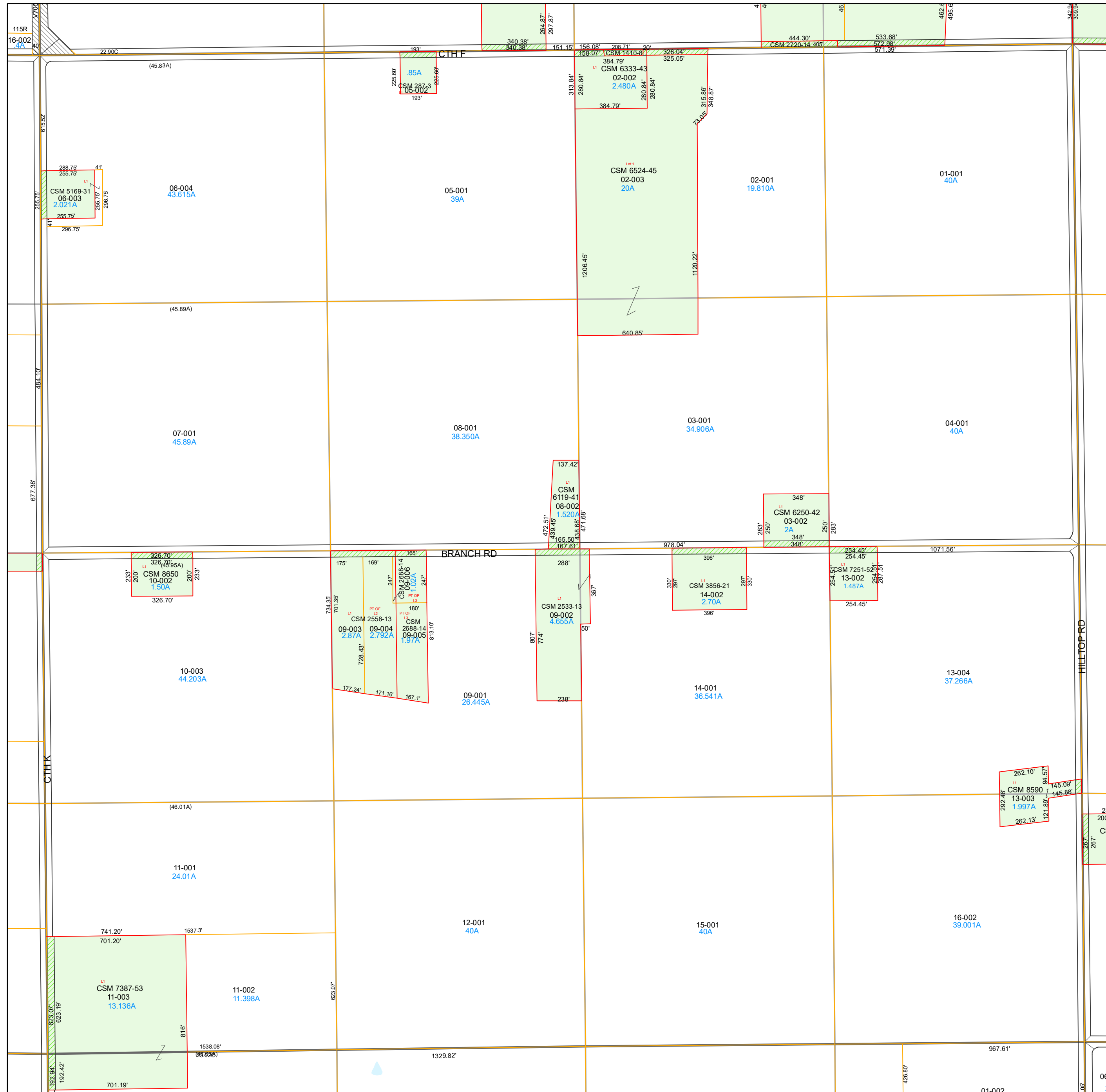
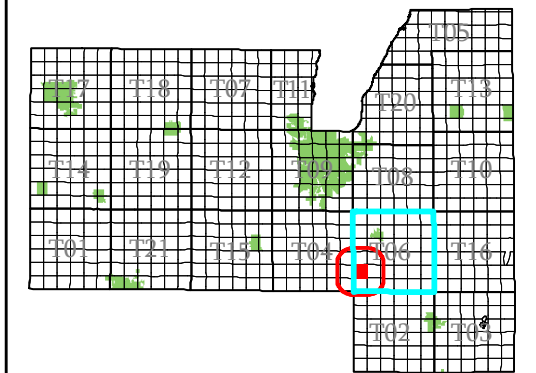
# Town of Eden

# Fond du Lac County, WI

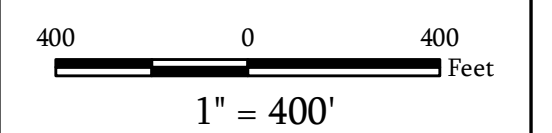
## Section 30 Town 14 Range 18

T06-14-18-30-00-000-00  
Town Code    Town Range Section 1/4-1/4    Section

06	05	02	01
07	08	03	04
10	09	14	13
11	12	15	16



- subdivision plat/CSM
- road row
- road centerline/parcel
- hydro/parcel
- parcel line
- road row (NPF)
- municipal boundary
- section
- quarter & quarter quarter
- easement
- - - lot line (NPF)
- - - hydro line (NPF)
- water meander
- vacation or dedication
- S plat of survey
- dedicated row
- vacated row
- fee simple row
- rail row
- vacated plat
- subdivision
- CSM
- open water



**Map Date:** Jan 20, 2022

**Contact:**  
For more information, please contact:  
Fond du Lac County, Wisconsin  
Land Information Department  
160 S. Macy Street  
Fond du Lac, WI 54935  
Phone (920) 929-3027

This drawing is neither a legally recorded map nor a survey and is not intended to be used as such. The information displayed is a compilation of records, information, and data obtained from various sources, and Fond du Lac County is not liable for its use or misuse.

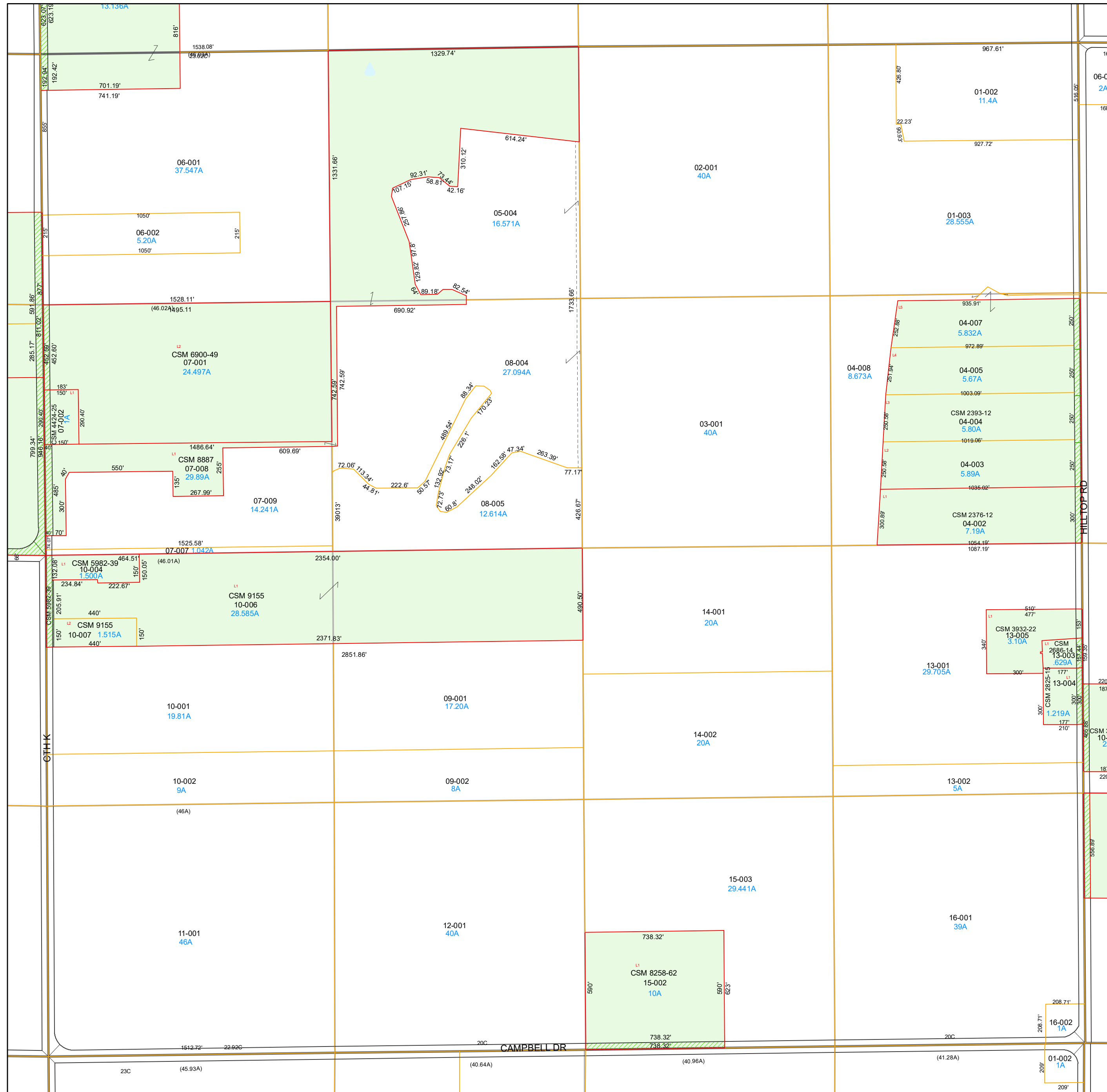
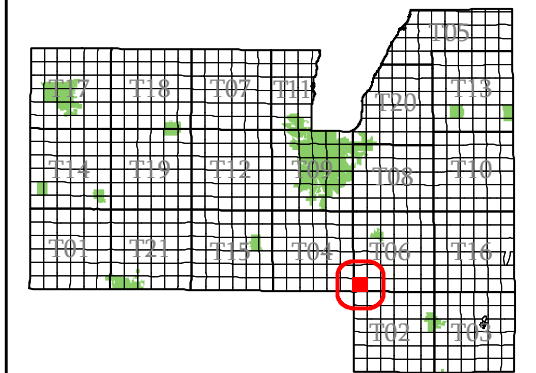
# Town of Eden

# Fond du Lac County, WI

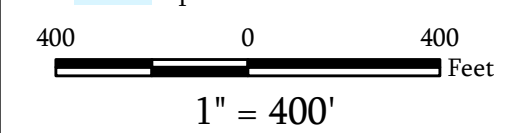
## Section 31 Town 14 Range 18

T06-14-18-31-00-000-00  
Town Code Town Range Section 1/4-1/4 Section

06	05	02	01
07	08	03	04
10	09	14	13
11	12	15	16



- subdivision plat/CSM
- road row
- road centerline/parcel
- hydro/parcel
- parcel line
- road row (NPF)
- municipal boundary
- section
- quarter & quarter quarter
- easement
- - - lot line (NPF)
- hydro line (NPF)
- water meander
- vacation or dedication
- S plat of survey
- dedicated row
- vacated row
- fee simple row
- imp only
- rail row
- vacated plat
- subdivision
- CSM
- open water



Map Date: Jan 15, 2026

**Contact:**  
For more information, please contact:  
Fond du Lac County, Wisconsin  
Land Information Department  
160 S. Macy Street  
Fond du Lac, WI 54935  
Phone (920) 929-3027

This drawing is neither a legally recorded map nor a survey and is not intended to be used as such. The information displayed is a compilation of records, information, and data obtained from various sources, and Fond du Lac County is not liable for its use or misuse.



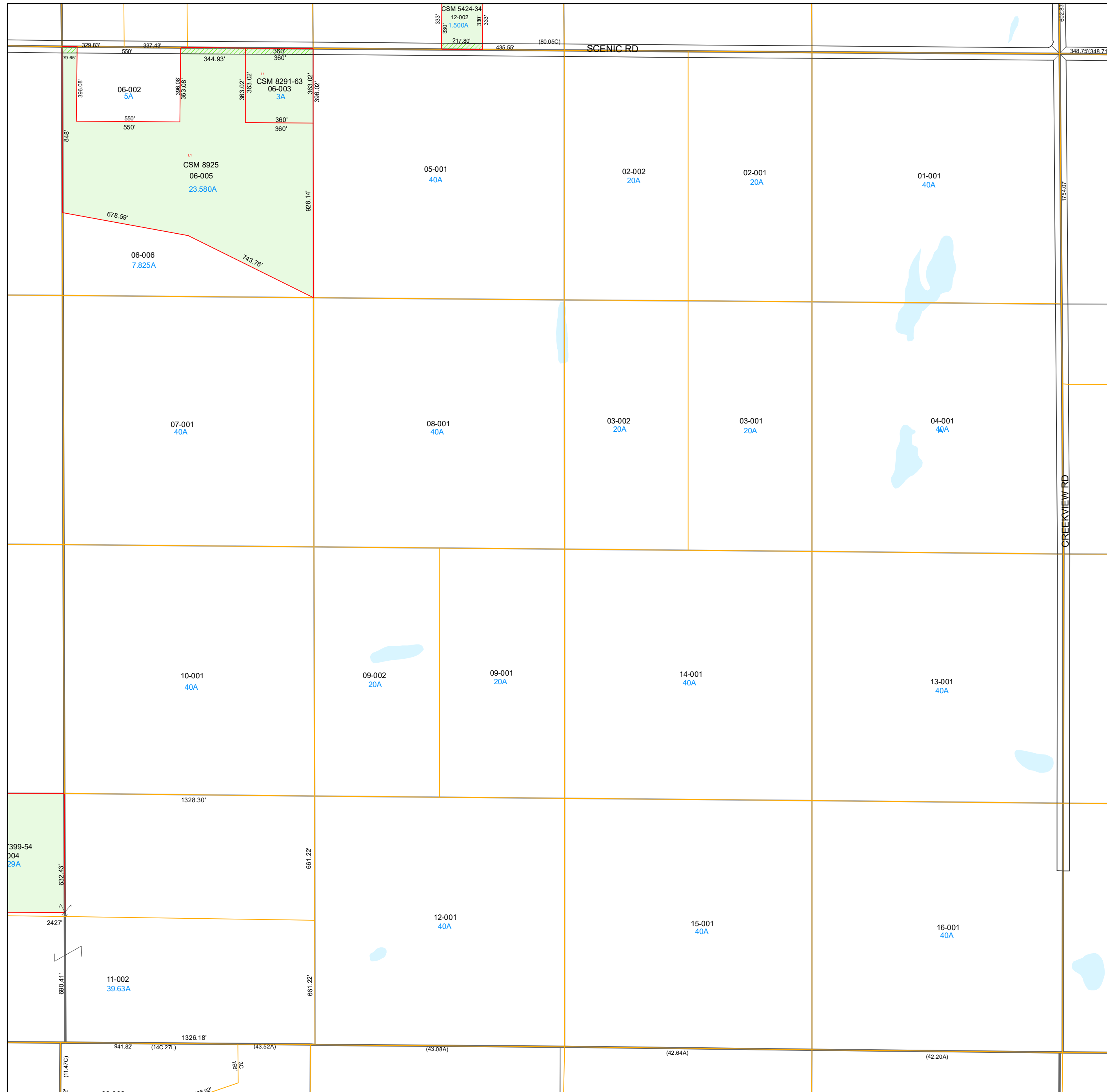
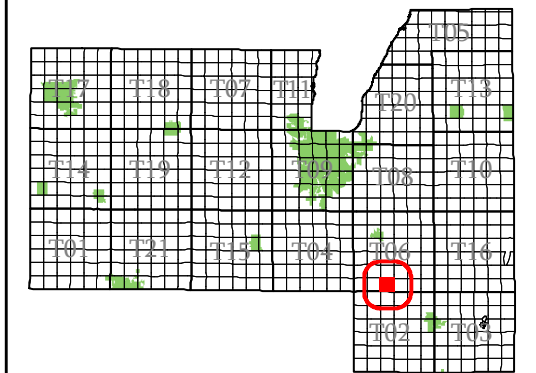
# Town of Eden

Fond du Lac  
County, WI

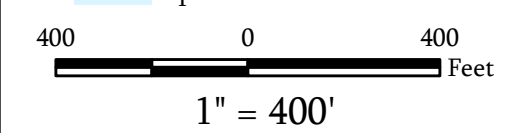
Section 33  
Town 14  
Range 18

T06-14-18-33-00-000-00  
Town Code    Town Range Section 1/4-1/4    Section

06	05	02	01
07	08	03	04
10	09	14	13
11	12	15	16



- subdivision plat/CSM
- road row
- road centerline/parcel
- hydro/parcel
- parcel line
- road row (NPF)
- municipal boundary
- section
- quarter & quarter quarter
- easement
- - - lot line (NPF)
- - - hydro line (NPF)
- water meander
- vacation or dedication
- S plat of survey
- dedicated row
- vacated row
- fee simple row
- imp only
- rail row
- vacated plat
- subdivision
- CSM
- open water



Map Date: Jan 21, 2025

**Contact:**  
For more information, please contact:  
Fond du Lac County, Wisconsin  
Land Information Department  
160 S. Macy Street  
Fond du Lac, WI 54935  
Phone (920) 929-3027

This drawing is neither a legally recorded map nor a survey and is not intended to be used as such. The information displayed is a compilation of records, information, and data obtained from various sources, and Fond du Lac County is not liable for its use or misuse.

[Back to Town Main Page](#)

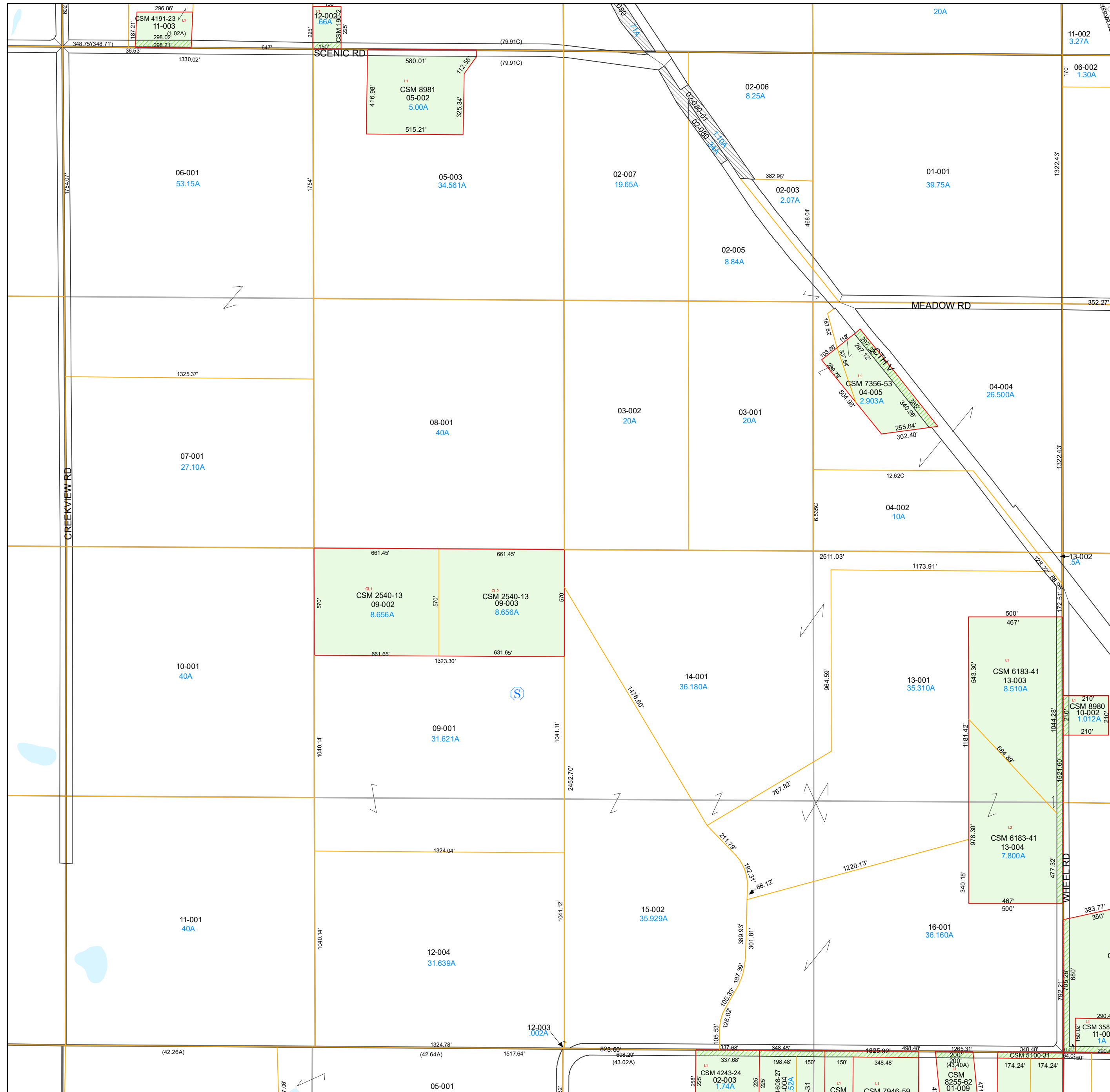
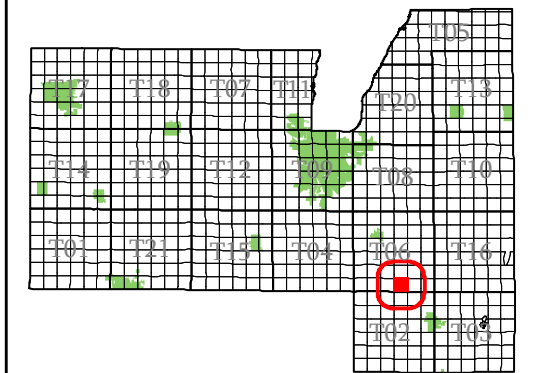
# Town of Eden

# Fond du Lac County, WI

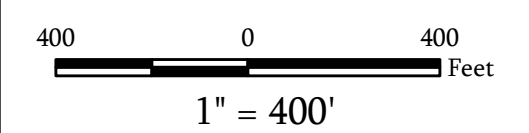
## Section 34 Town 14 Range 18

T06-14-18-34-00-000-00  
Town Code Town Range Section 1/4-1/4 Section

06	05	02	01
07	08	03	04
10	09	14	13
11	12	15	16



- subdivision plat/CSM
- road row
- road centerline/parcel
- hydro/parcel
- parcel line
- road row (NPF)
- municipal boundary
- section
- quarter & quarter quarter
- easement
- - - lot line (NPF)
- hydro line (NPF)
- water meander
- vacation or dedication
- S plat of survey
- dedicated row
- vacated row
- fee simple row
- rail row
- vacated plat
- subdivision
- CSM
- open water



Map Date: Jan 05, 2024

**Contact:**  
For more information, please contact:  
Fond du Lac County, Wisconsin  
Land Information Department  
160 S. Macy Street  
Fond du Lac, WI 54935  
Phone (920) 929-3027

This drawing is neither a legally recorded map nor a survey and is not intended to be used as such. The information displayed is a compilation of records, information, and data obtained from various sources, and Fond du Lac County is not liable for its use or misuse.

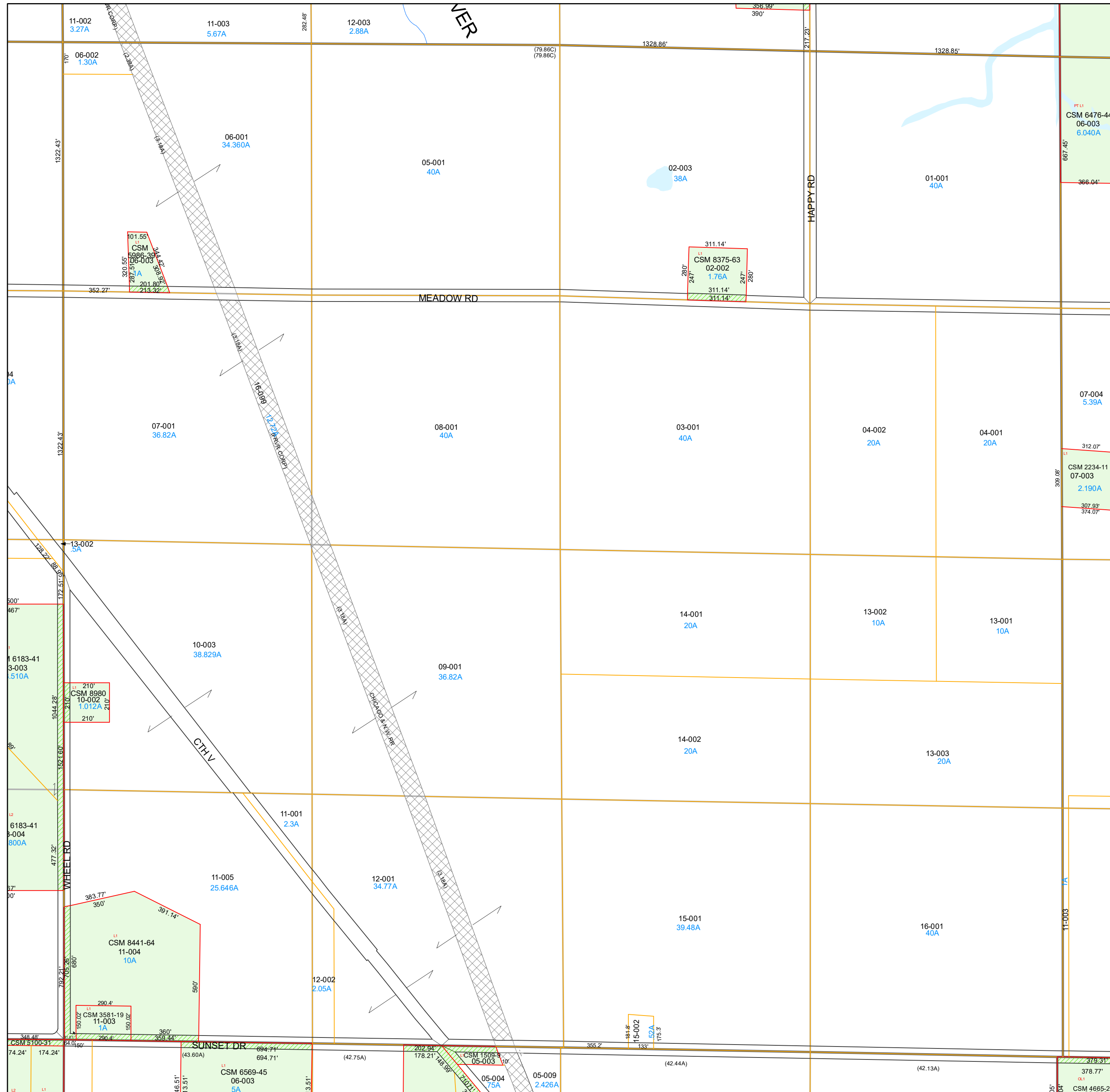
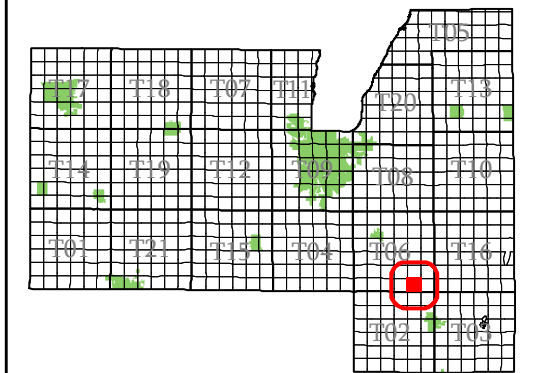
# Town of Eden

# Fond du Lac County, WI

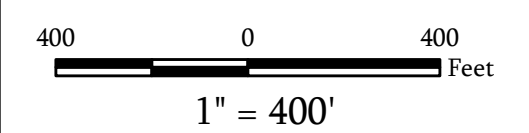
## Section 35 Town 14 Range 18

T06-14-18-35-00-000-00  
Town Code Town Range Section 1/4-1/4 Section

06	05	02	01
07	08	03	04
10	09	14	13
11	12	15	16



- subdivision plat/CSM
- road row
- road centerline/parcel
- hydro/parcel
- parcel line
- road row (NPF)
- municipal boundary
- section
- quarter & quarter quarter
- easement
- - - lot line (NPF)
- - - hydro line (NPF)
- water meander
- vacation or dedication
- S plat of survey
- dedicated row
- vacated row
- fee simple row
- rail row
- vacated plat
- subdivision
- CSM
- open water



Map Date: Jan 05, 2024

**Contact:**  
For more information, please contact:  
Fond du Lac County, Wisconsin  
Land Information Department  
160 S. Macy Street  
Fond du Lac, WI 54935  
Phone (920) 929-3027

This drawing is neither a legally recorded map nor a survey and is not intended to be used as such. The information displayed is a compilation of records, information, and data obtained from various sources, and Fond du Lac County is not liable for its use or misuse.

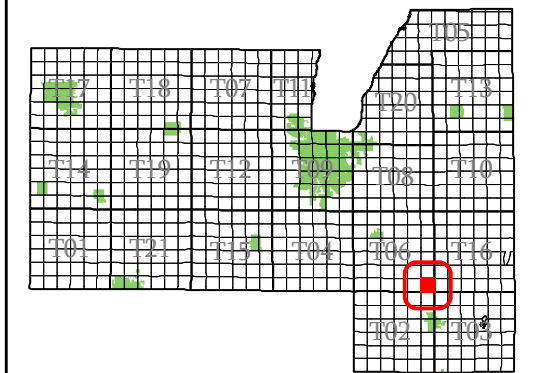
# Town of Eden

Fond du Lac  
County, WI

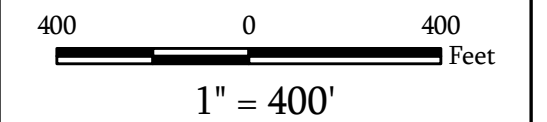
Section 36  
Town 14  
Range 18

T06-14-18-36-00-000-00  
Town Code Town Range Section 1/4-1/4 Section

06	05	02	01
07	08	03	04
10	09	14	13
11	12	15	16



- subdivision plat/CSM
- road row
- road centerline/parcel
- hydro/parcel
- parcel line
- road row (NPF)
- municipal boundary
- section
- quarter & quarter quarter
- easement
- - - lot line (NPF)
- - - hydro line (NPF)
- water meander
- vacation or dedication
- S plat of survey
- dedicated row
- vacated row
- fee simple row
- rail row
- vacated plat
- subdivision
- CSM
- open water



Map Date: Feb 09, 2011

**Contact:**  
For more information, please contact:  
Fond du Lac County, Wisconsin  
Land Information Department  
160 S. Macy Street  
Fond du Lac, WI 54935  
Phone (920) 929-3027

This drawing is neither a legally recorded map nor a survey and is not intended to be used as such. The information displayed is a compilation of records, information, and data obtained from various sources, and Fond du Lac County is not liable for its use or misuse.

