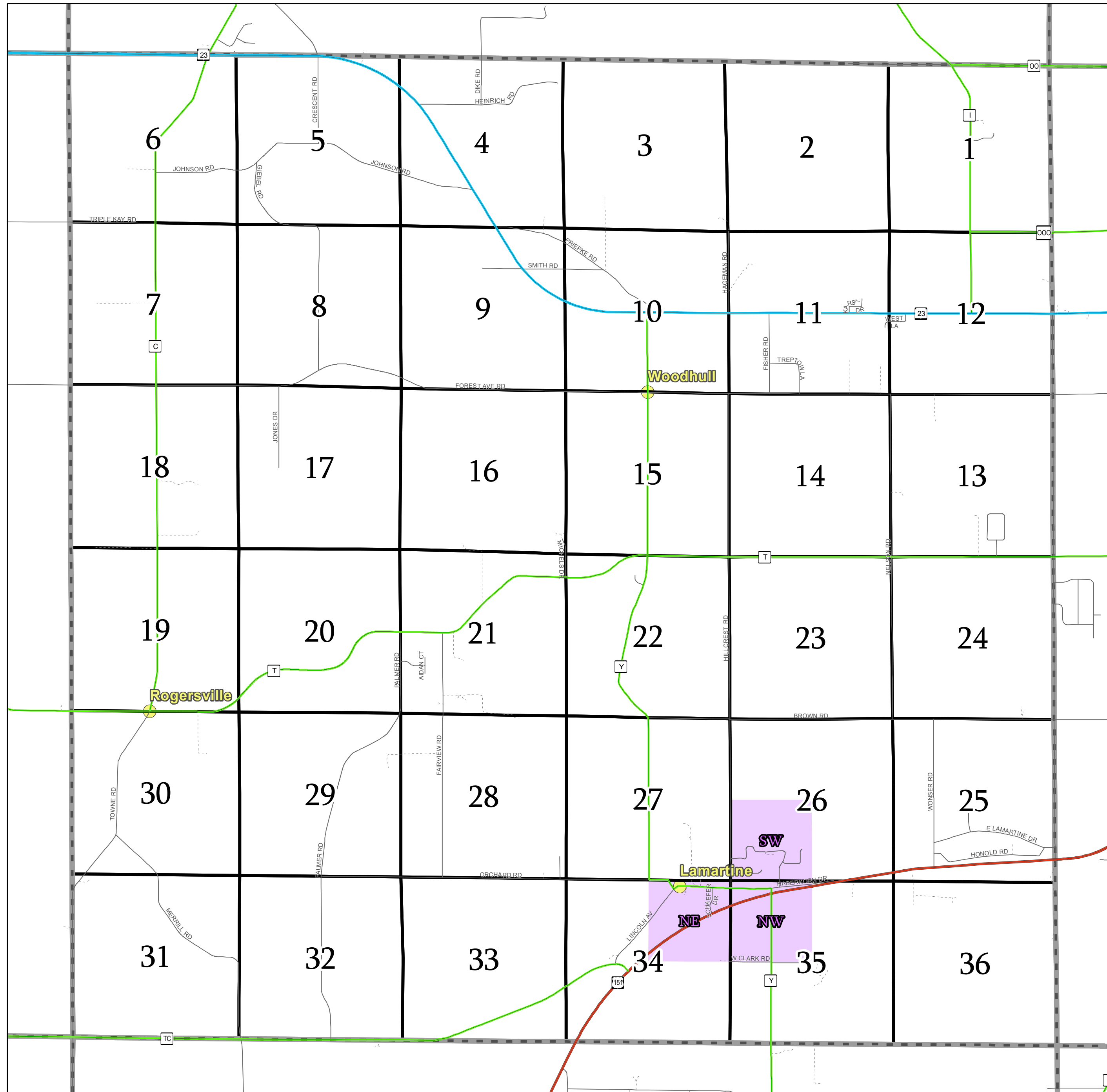


Town of Lamartine

Fond du Lac
County, WI

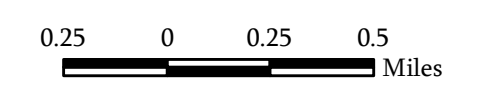
Town 15
Range 16



T17	T18	T07	T11	T05
T14	T19	T15	T09	T20
T01	T21	T15	T04	T08
				T10
				T02
				T03



- US Highway
- State Highway
- County Highway
- Town Road
- Municipal Road
- Private Road
- Township
- Section
- Quarter Section map available
- City
- Village
- Unincorporated Village



Map Date: Nov 26, 2014

Contact:
For more information, please contact:
Fond du Lac County, Wisconsin
Land Information Department
160 S. Macy Street
Fond du Lac, WI 54935
Phone (920) 929-3027

This drawing is neither a legally recorded map nor a survey and is not intended to be used as such. The information displayed is a compilation of records, information, and data obtained from various sources, and Fond du Lac County is not liable for its use or misuse.

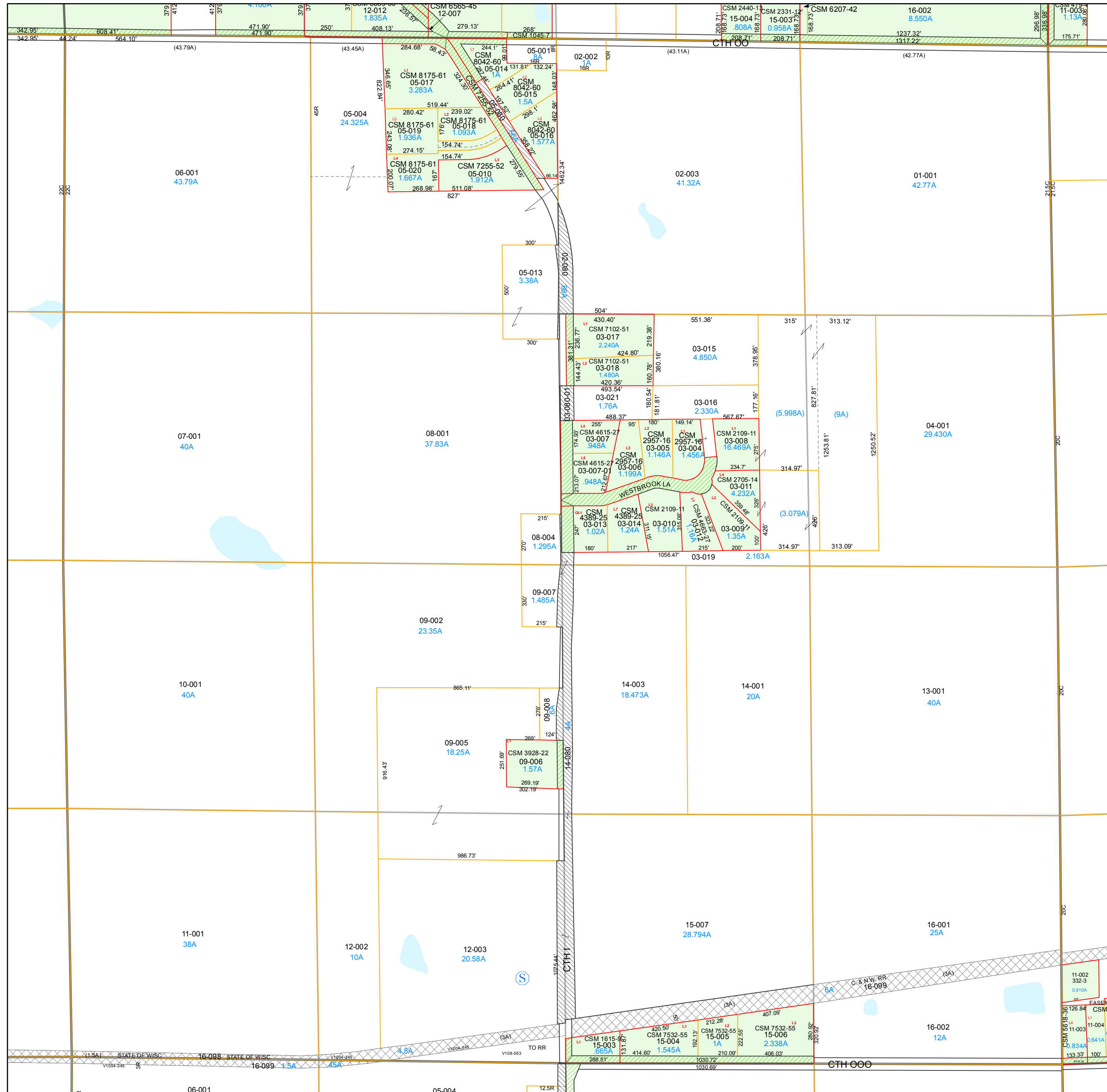
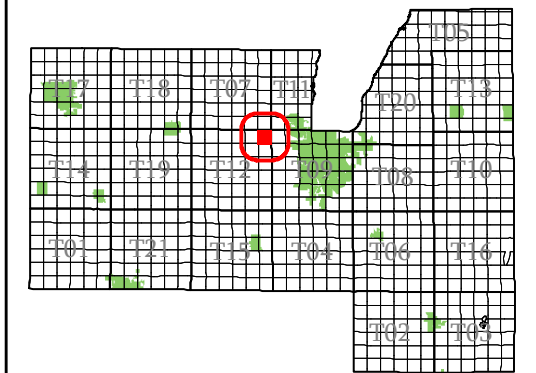
Town of Lamartine

Fond du Lac County, WI

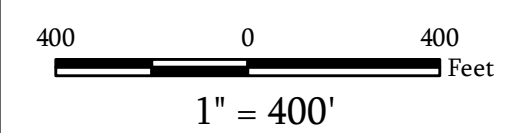
Section 01 Town 15 Range 16

T12-15-16-01-00-000-00
Town Code Town Range Section 1/4-1/4 Section

06	05	02	01
07	08	03	04
10	09	14	13
11	12	15	16



- subdivision plat/CSM
- road row
- road centerline/parcel
- hydro/parcel
- parcel line
- road row (NPF)
- municipal boundary
- section
- quarter & quarter quarter
- easement
- - - lot line (NPF)
- hydro line (NPF)
- water meander
- vacation or dedication
- S plat of survey
- dedicated row
- vacated row
- fee simple row
- rail row
- vacated plat
- subdivision
- CSM
- open water



Map Date: Feb 05, 2018

Contact:
For more information, please contact:
Fond du Lac County, Wisconsin
Land Information Department
160 S. Macy Street
Fond du Lac, WI 54935
Phone (920) 929-3027

This drawing is neither a legally recorded map nor a survey and is not intended to be used as such. The information displayed is a compilation of records, information, and data obtained from various sources, and Fond du Lac County is not liable for its use or misuse.

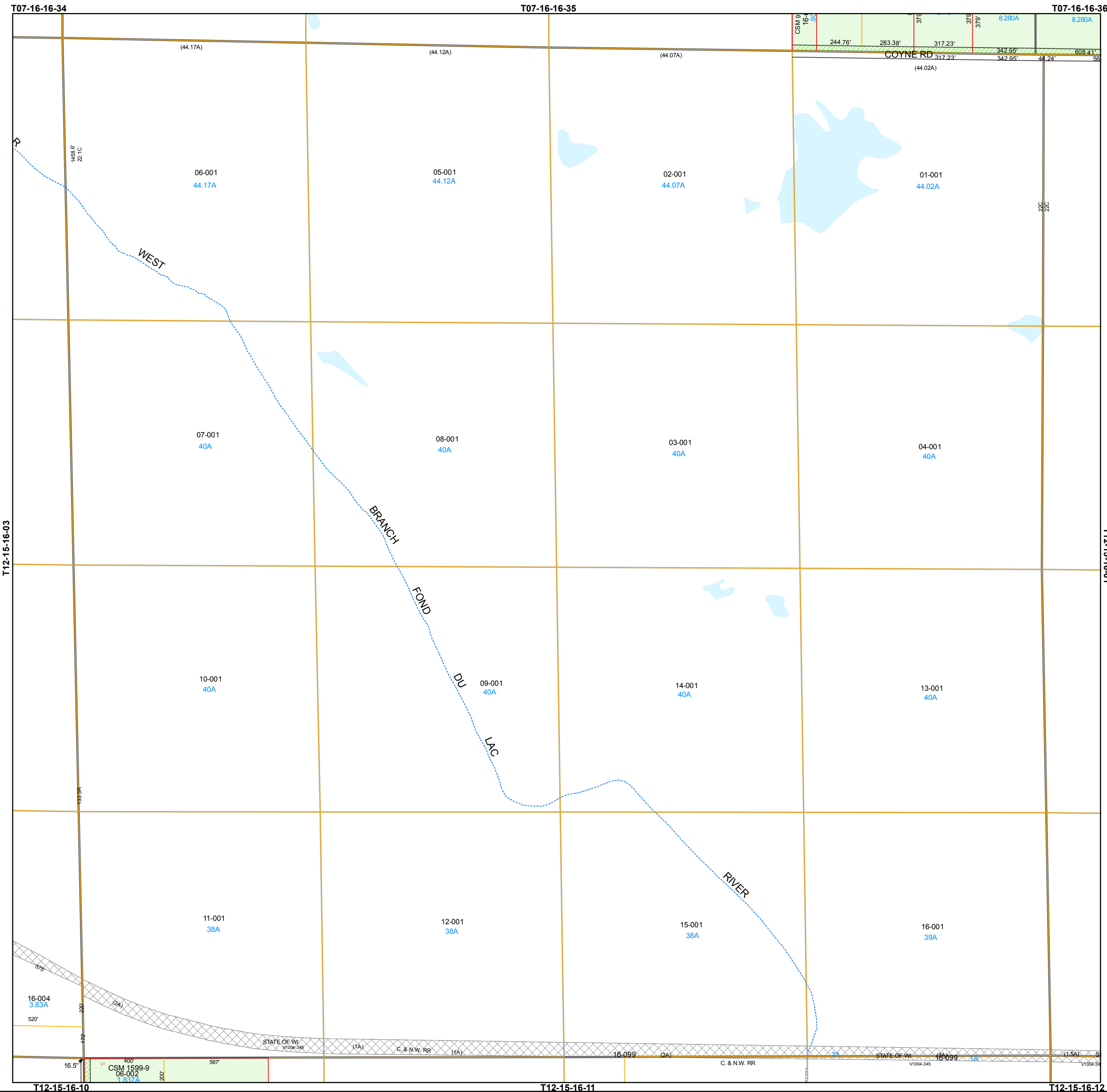
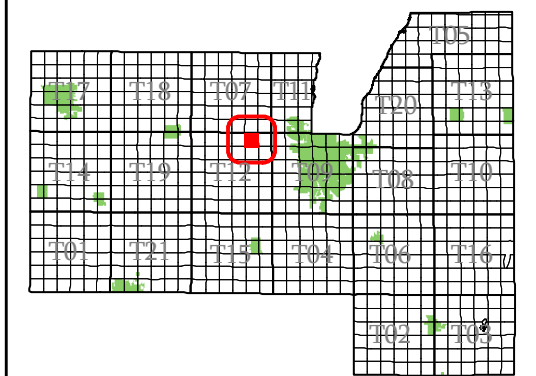
Town of Lamartine

Fond du Lac
County, WI

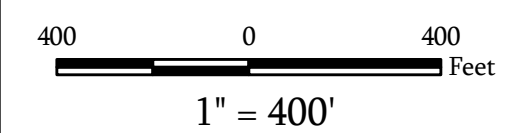
Section 02
Town 15
Range 16

T12-15-16-02-00-000-00
Town Code Town Range Section 1/4-1/4 Section

06	05	02	01
07	08	03	04
10	09	14	13
11	12	15	16



- subdivision plat/CSM
- road row
- road centerline/parcel
- hydro/parcel
- parcel line
- road row (NPF)
- municipal boundary
- section
- quarter & quarter quarter
- easement
- - - lot line (NPF)
- - - hydro line (NPF)
- water meander
- vacation or dedication
- S plat of survey
- dedicated row
- vacated row
- fee simple row
- rail row
- vacated plat
- subdivision
- CSM
- open water



Map Date: Feb 09, 2011

Contact:
For more information, please contact:
Fond du Lac County, Wisconsin
Land Information Department
160 S. Macy Street
Fond du Lac, WI 54935
Phone (920) 929-3027

This drawing is neither a legally recorded map nor a survey and is not intended to be used as such. The information displayed is a compilation of records, information, and data obtained from various sources, and Fond du Lac County is not liable for its use or misuse.

[Back to Town Main Page](#)

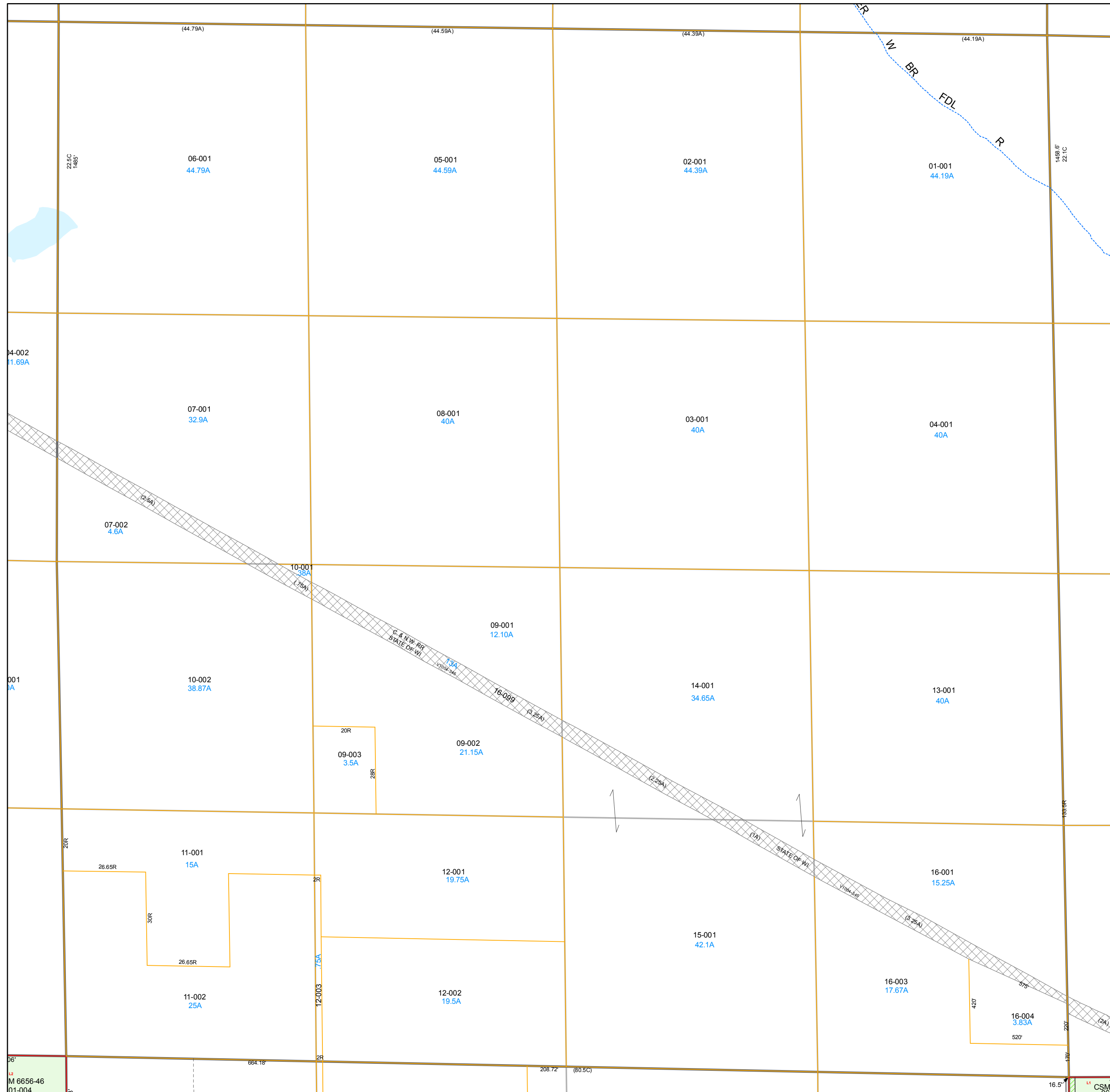
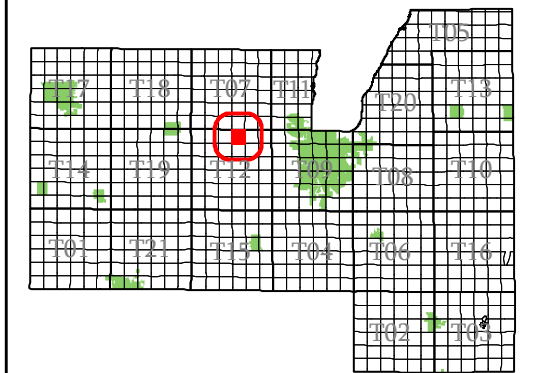
Town of Lamartine

Fond du Lac County, WI

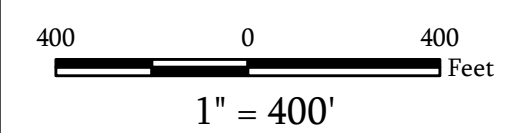
Section 03 Town 15 Range 16

T12-15-16-03-00-000-00
Town Code Town Range Section 1/4-1/4 Section

06	05	02	01
07	08	03	04
10	09	14	13
11	12	15	16



- subdivision plat/CSM
- road row
- road centerline/parcel
- hydro/parcel
- parcel line
- road row (NPF)
- municipal boundary
- section
- quarter & quarter quarter
- easement
- lot line (NPF)
- hydro line (NPF)
- water meander
- vacation or dedication
- plat of survey
- dedicated row
- vacated row
- fee simple row
- rail row
- vacated plat
- subdivision
- CSM
- open water



Map Date: Jan 19, 2015

Contact:
For more information, please contact:
Fond du Lac County, Wisconsin
Land Information Department
160 S. Macy Street
Fond du Lac, WI 54935
Phone (920) 929-3027

This drawing is neither a legally recorded map nor a survey and is not intended to be used as such. The information displayed is a compilation of records, information, and data obtained from various sources, and Fond du Lac County is not liable for its use or misuse.

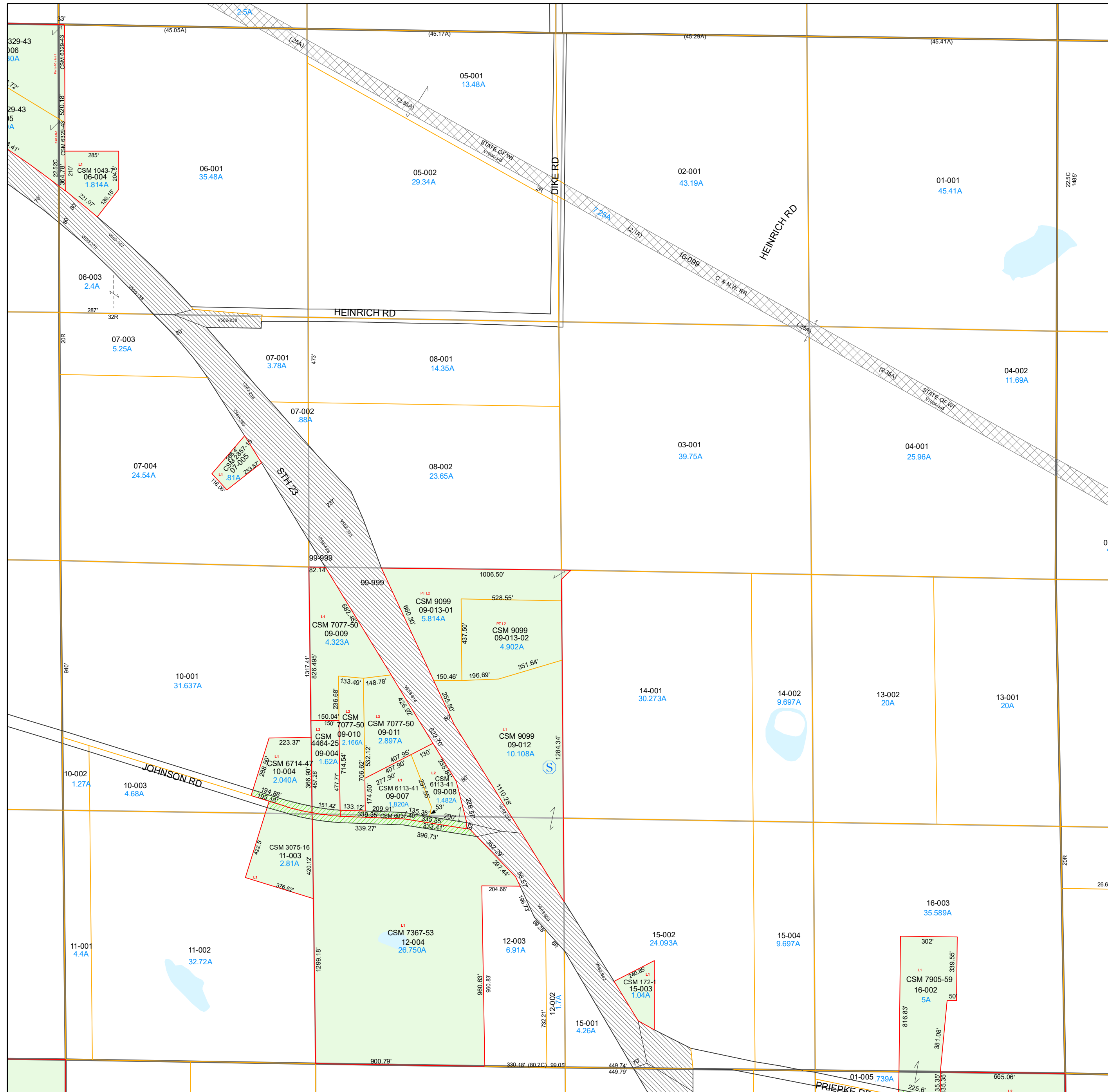
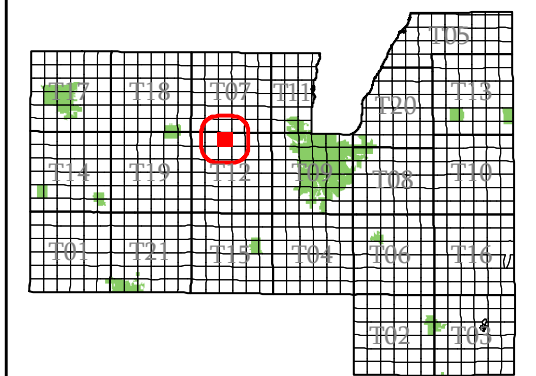
Town of Lamartine

Fond du Lac County, WI

Section 04 Town 15 Range 16

T12-15-16-04-00-000-00
Town Code Town Range Section 1/4-1/4 Section

06	05	02	01
07	08	03	04
10	09	14	13
11	12	15	16



- subdivision plat/CSM
- road row
- road centerline/parcel
- hydro/parcel
- parcel line
- road row (NPF)
- municipal boundary
- section
- quarter & quarter quarter
- easement
- - - lot line (NPF)
- hydro line (NPF)
- water meander
- vacation or dedication
- S plat of survey
- dedicated row
- vacated row
- fee simple row
- imp only
- vacated plat
- subdivision
- CSM
- open water



Map Date: Jan 21, 2025

Contact:
For more information, please contact:
Fond du Lac County, Wisconsin
Land Information Department
160 S. Macy Street
Fond du Lac, WI 54935
Phone (920) 929-3027

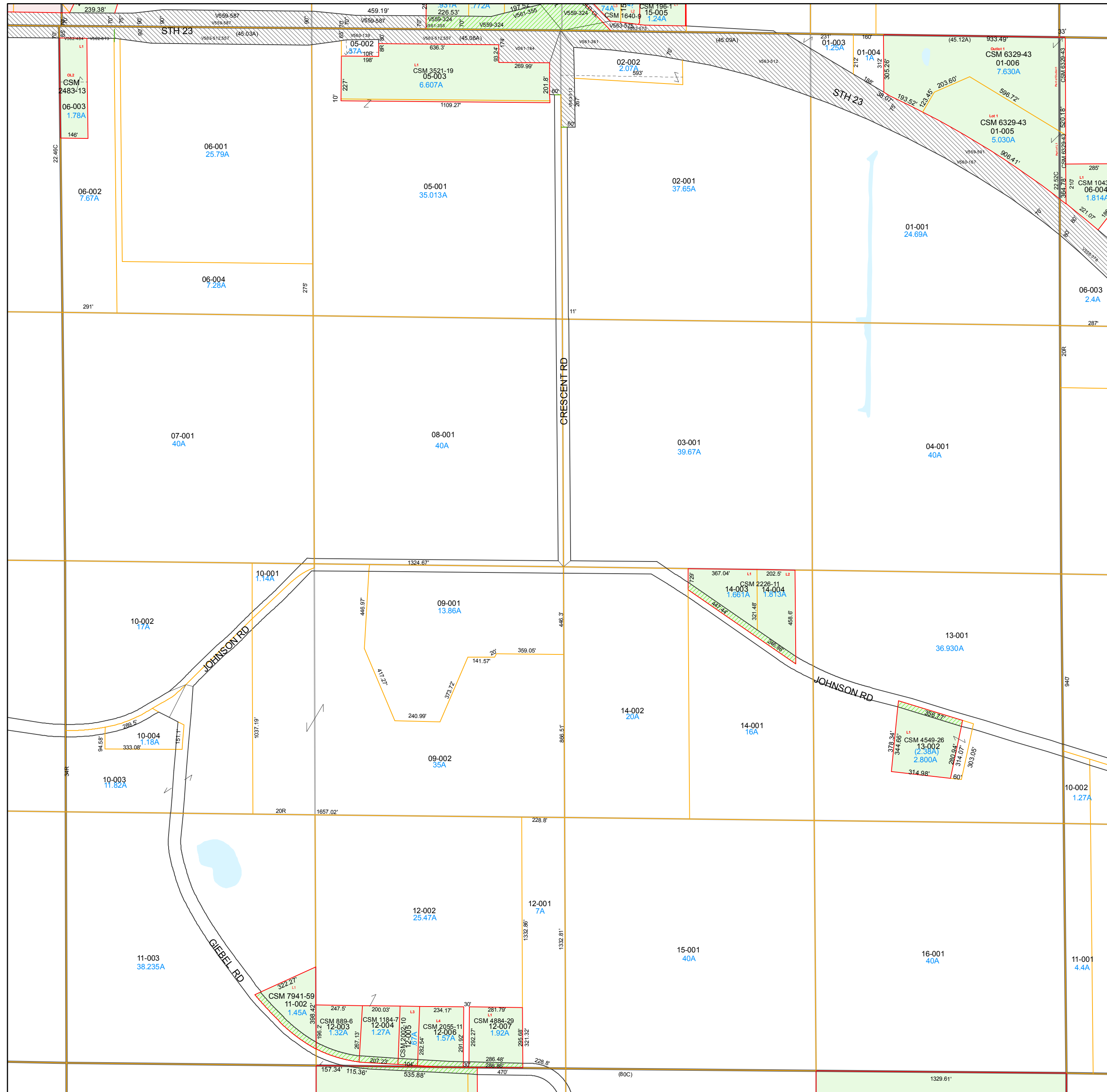
This drawing is neither a legally recorded map nor a survey and is not intended to be used as such. The information displayed is a compilation of records, information, and data obtained from various sources, and Fond du Lac County is not liable for its use or misuse.

Town of Lamartine

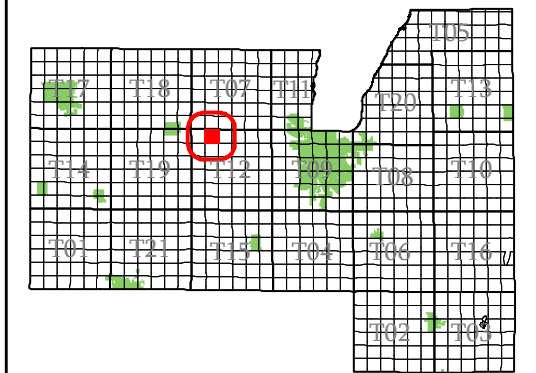
Fond du Lac
County, WI

Section 05
Town 15
Range 16

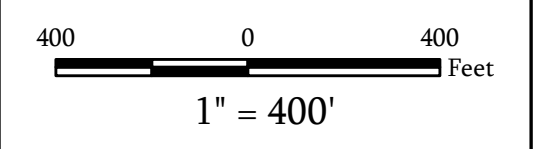
T12-15-16-05-00-000-00
Town Code Town Range Section 1/4-1/4 Section



06	05	02	01
07	08	03	04
10	09	14	13
11	12	15	16



- subdivision plat/CSM
- road row
- road centerline/parcel
- hydro/parcel
- parcel line
- road row (NPF)
- municipal boundary
- section
- quarter & quarter quarter
- easement
- - - lot line (NPF)
- - - hydro line (NPF)
- water meander
- vacation or dedication
- S plat of survey
- dedicated row
- vacated row
- fee simple row
- rail row
- vacated plat
- subdivision
- CSM
- open water



Map Date: Jan 19, 2015

Contact:
For more information, please contact:
Fond du Lac County, Wisconsin
Land Information Department
160 S. Macy Street
Fond du Lac, WI 54935
Phone (920) 929-3027

This drawing is neither a legally recorded map nor a survey and is not intended to be used as such. The information displayed is a compilation of records, information, and data obtained from various sources, and Fond du Lac County is not liable for its use or misuse.

[Back to Town Main Page](#)

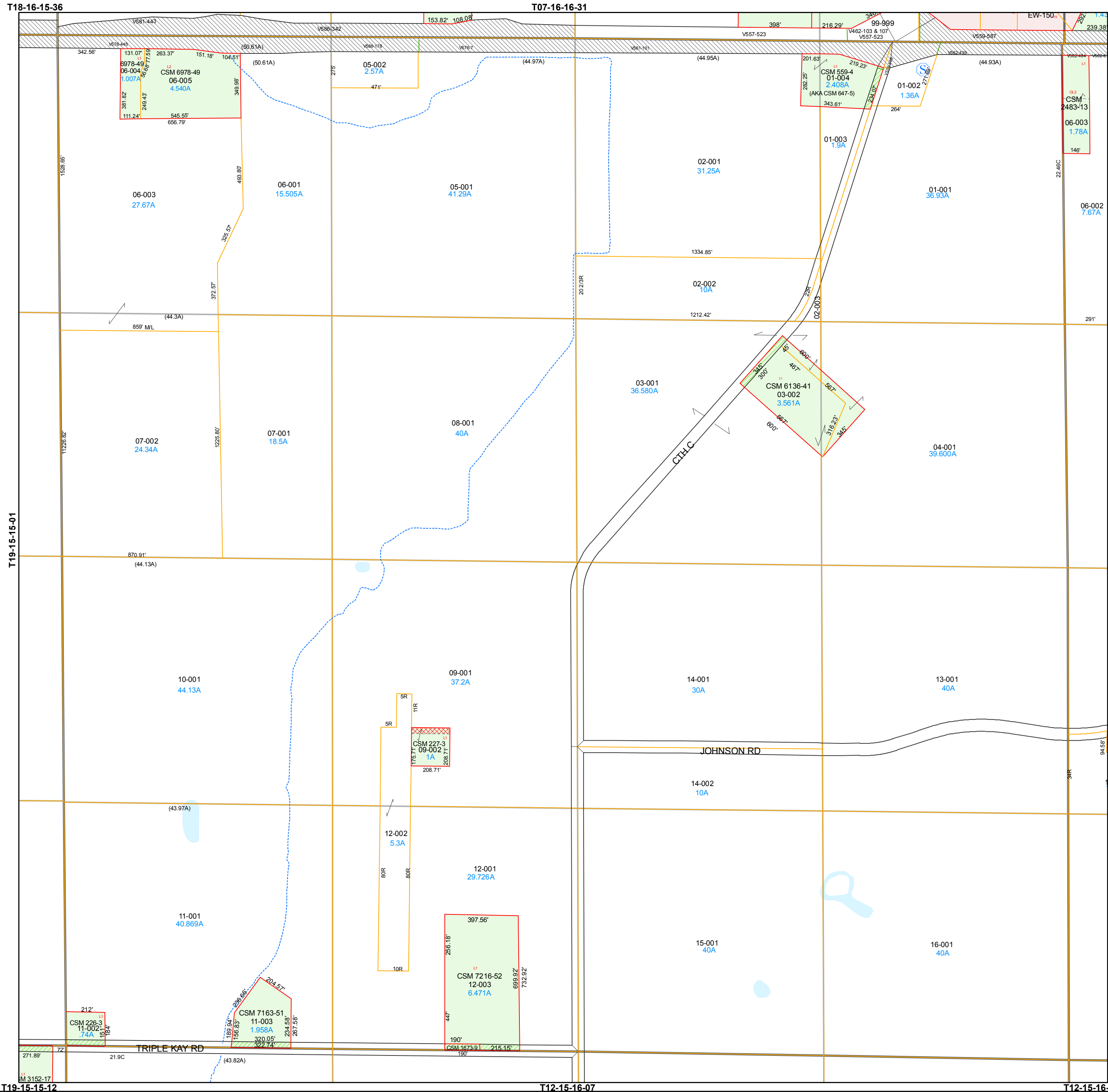
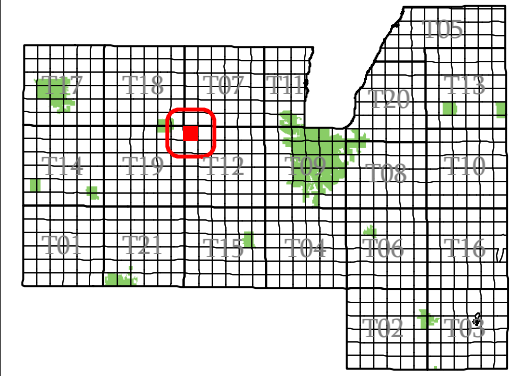
Town of Lamartine

Fond du Lac County, WI

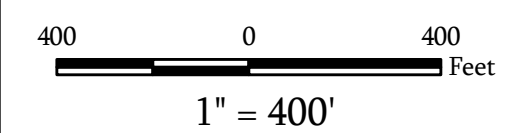
Section 06 Town 15 Range 16

T12-15-16-06-00-000-00
Town Code Town Range Section 1/4-1/4 Section

06	05	02	01
07	08	03	04
10	09	14	13
11	12	15	16



- subdivision plat/CSM
- road row
- road centerline/parcel
- hydro/parcel
- parcel line
- road row (NPF)
- municipal boundary
- section
- quarter & quarter quarter
- easement
- - - lot line (NPF)
- hydro line (NPF)
- water meander
- vacation or dedication
- S plat of survey
- dedicated row
- vacated row
- fee simple row
- rail row
- vacated plat
- subdivision
- CSM
- open water



Map Date: Feb 09, 2011

Contact:
For more information, please contact:
Fond du Lac County, Wisconsin
Land Information Department
160 S. Macy Street
Fond du Lac, WI 54935
Phone (920) 929-3027

This drawing is neither a legally recorded map nor a survey and is not intended to be used as such. The information displayed is a compilation of records, information, and data obtained from various sources, and Fond du Lac County is not liable for its use or misuse.

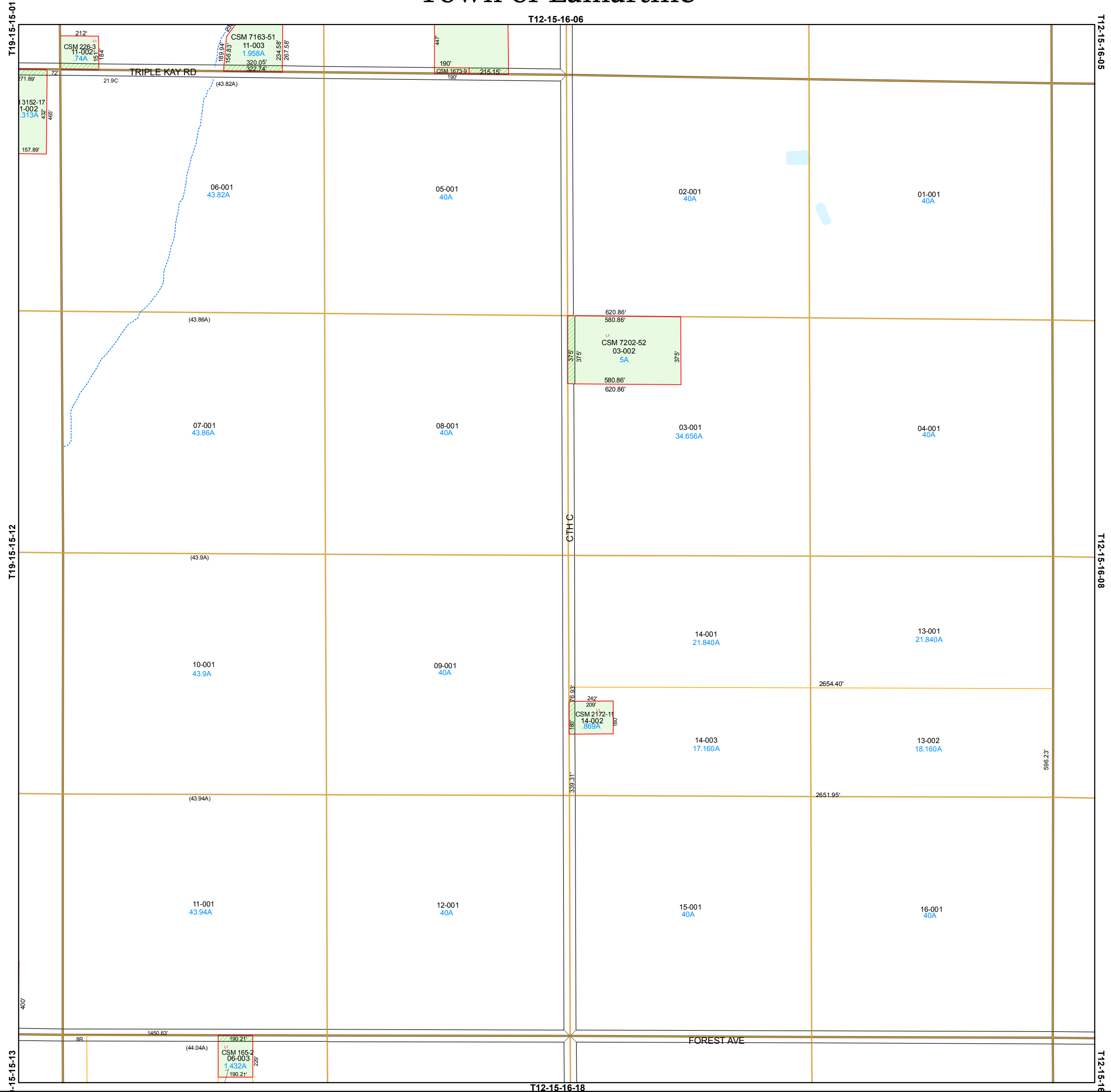
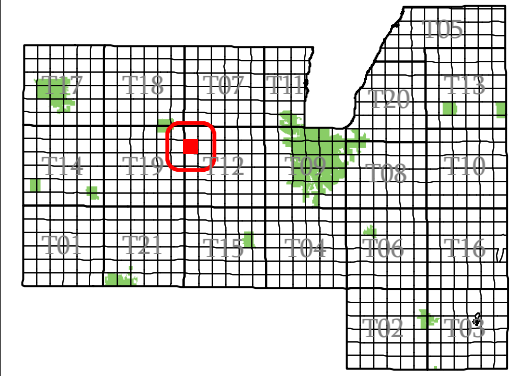
Town of Lamartine

Fond du Lac County, WI

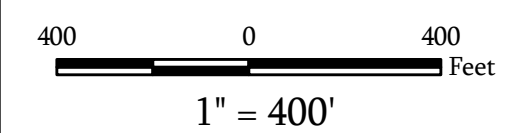
Section 07 Town 15 Range 16

T12-15-16-07-00-000-00
Town Code Town Range Section 1/4-1/4 Section

06	05	02	01
07	08	03	04
10	09	14	13
11	12	15	16



- subdivision plat/CSM
- road row
- road centerline/parcel
- hydro/parcel
- parcel line
- road row (NPF)
- municipal boundary
- section
- quarter & quarter quarter
- easement
- lot line (NPF)
- hydro line (NPF)
- water meander
- vacation or dedication
- plat of survey
- dedicated row
- vacated row
- fee simple row
- rail row
- vacated plat
- subdivision
- CSM
- open water



Map Date: Feb 09, 2011

Contact:
For more information, please contact:
Fond du Lac County, Wisconsin
Land Information Department
160 S. Macy Street
Fond du Lac, WI 54935
Phone (920) 929-3027

This drawing is neither a legally recorded map nor a survey and is not intended to be used as such. The information displayed is a compilation of records, information, and data obtained from various sources, and Fond du Lac County is not liable for its use or misuse.

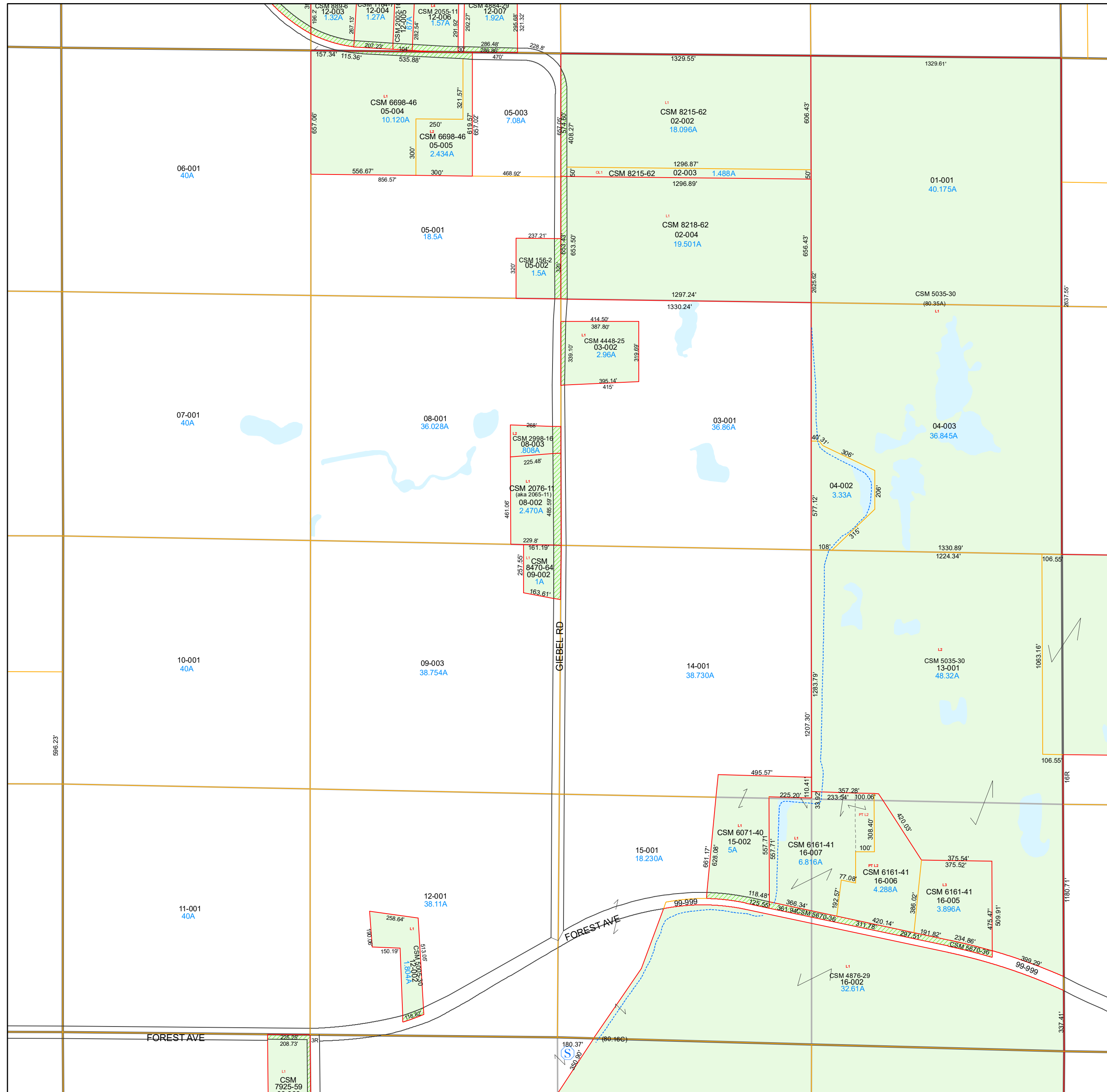
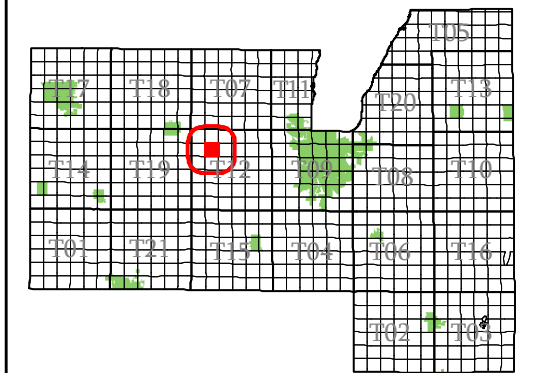
Town of Lamartine

Fond du Lac County, WI

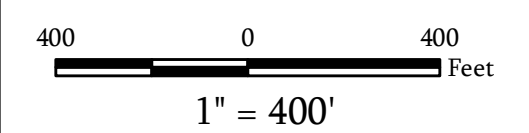
Section 08 Town 15 Range 16

T12-15-16-08-00-000-00
Town Code Town Range Section $\frac{1}{4}$ - $\frac{1}{4}$ Section

06	05	02	01
07	08	03	04
10	09	14	13
11	12	15	16



- subdivision plat/CSM
- road row
- road centerline/parcel
- hydro/parcel
- parcel line
- road row (NPF)
- municipal boundary
- section
- quarter & quarter quarter
- easement
- - - lot line (NPF)
- - - hydro line (NPF)
- water meander
- vacation or dedication
- S plat of survey
- dedicated row
- vacated row
- fee simple row
- rail row
- vacated plat
- subdivision
- CSM
- open water



Map Date: Jan 20, 2022

Contact:
For more information, please contact:
Fond du Lac County, Wisconsin
Land Information Department
160 S. Macy Street
Fond du Lac, WI 54935
Phone (920) 929-3027

This drawing is neither a legally recorded map nor a survey and is not intended to be used as such. The information displayed is a compilation of records, information, and data obtained from various sources, and Fond du Lac County is not liable for its use or misuse.

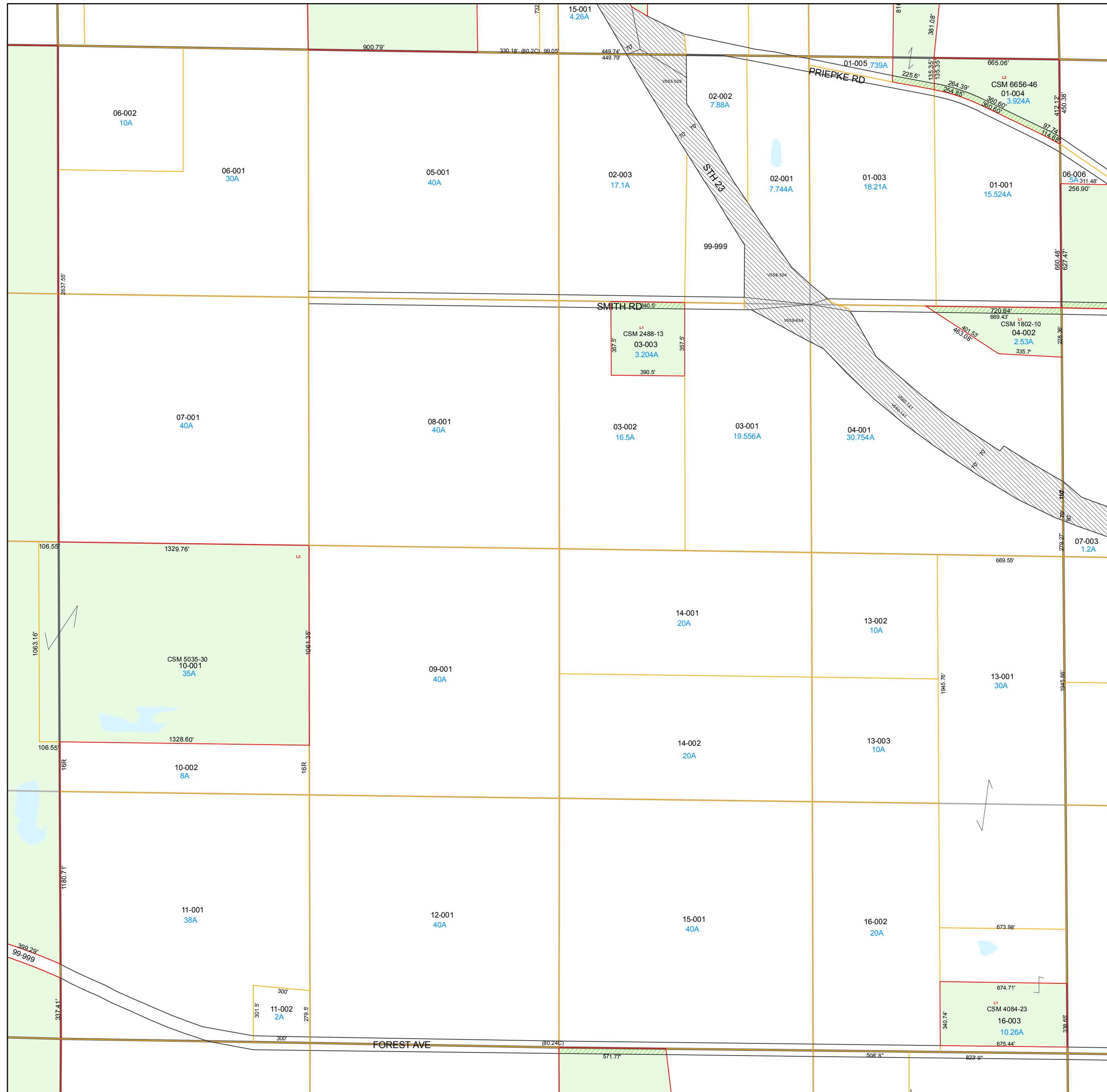
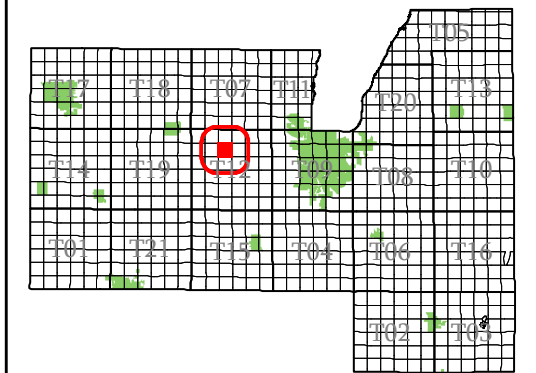
Town of Lamartine

Fond du Lac County, WI

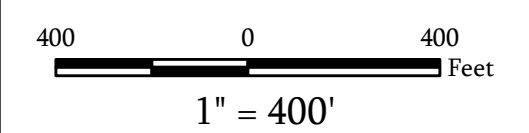
Section 09 Town 15 Range 16

T12-15-16-09-00-000-00
Town Code Town Range Section 1/4-1/4 Section

06	05	02	01
07	08	03	04
10	09	14	13
11	12	15	16



- subdivision plat/CSM
- road row
- road centerline/parcel
- hydro/parcel
- parcel line
- road row (NPF)
- municipal boundary
- section
- quarter & quarter quarter
- easement
- - - lot line (NPF)
- - - hydro line (NPF)
- water meander
- vacation or dedication
- S plat of survey
- dedicated row
- vacated row
- fee simple row
- rail row
- vacated plat
- subdivision
- CSM
- open water



Map Date: Jan 19, 2015

Contact:
For more information, please contact:
Fond du Lac County, Wisconsin
Land Information Department
160 S. Macy Street
Fond du Lac, WI 54935
Phone (920) 929-3027

This drawing is neither a legally recorded map nor a survey and is not intended to be used as such. The information displayed is a compilation of records, information, and data obtained from various sources, and Fond du Lac County is not liable for its use or misuse.

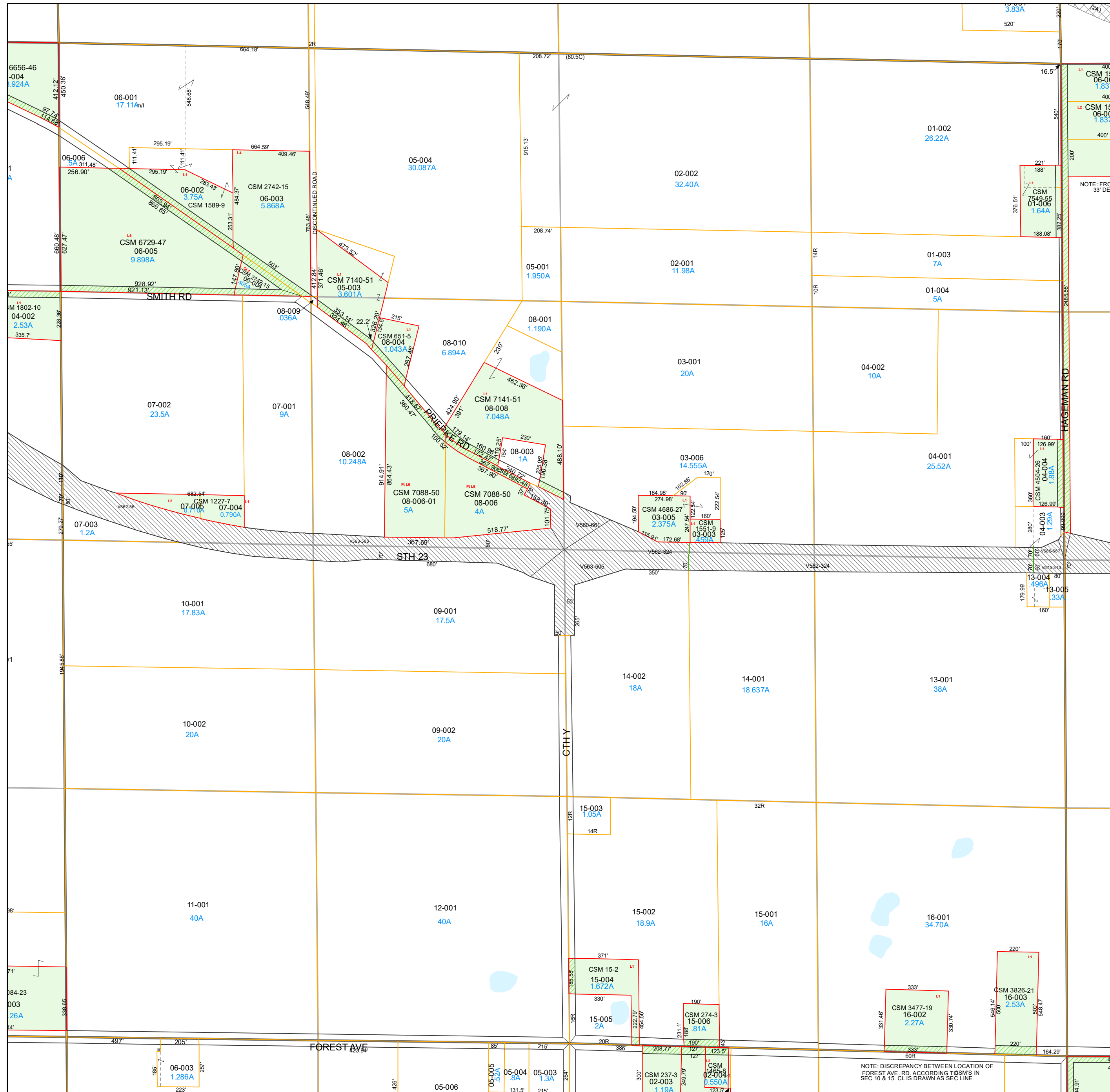
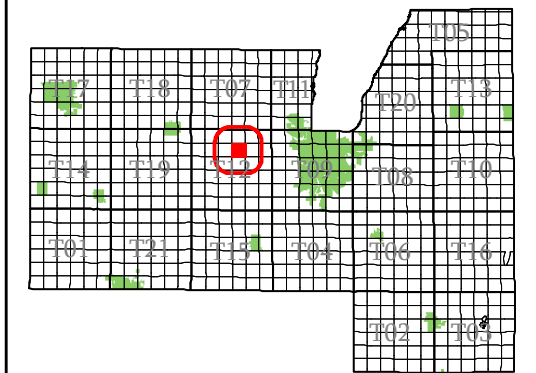
Town of Lamartine

Fond du Lac County, WI

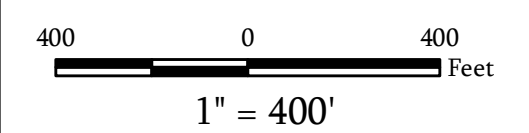
Section 10 Town 15 Range 16

T12-15-16-10-00-000-00
Town Code Town Range Section 1/4-1/4 Section

06	05	02	01
07	08	03	04
10	09	14	13
11	12	15	16



- subdivision plat/CSM
- road row
- road centerline/parcel
- hydro/parcel
- parcel line
- road row (NPF)
- municipal boundary
- section
- quarter & quarter quarter
- easement
- - - lot line (NPF)
- - - hydro line (NPF)
- water meander
- vacation or dedication
- S plat of survey
- dedicated row
- vacated row
- fee simple row
- rail row
- vacated plat
- subdivision
- CSM
- open water



Map Date: Jan 20, 2022

Contact:
For more information, please contact:
Fond du Lac County, Wisconsin
Land Information Department
160 S. Macy Street
Fond du Lac, WI 54935
Phone (920) 929-3027

This drawing is neither a legally recorded map nor a survey and is not intended to be used as such. The information displayed is a compilation of records, information, and data obtained from various sources, and Fond du Lac County is not liable for its use or misuse.

NOTE: DISCREPANCY BETWEEN LOCATION OF FOREST AVE. RD. ACCORDING TO TOWNSHIP IN SEC. 10 & 15. CL IS DRAWN AS SEC. LINE

Town of Lamartine

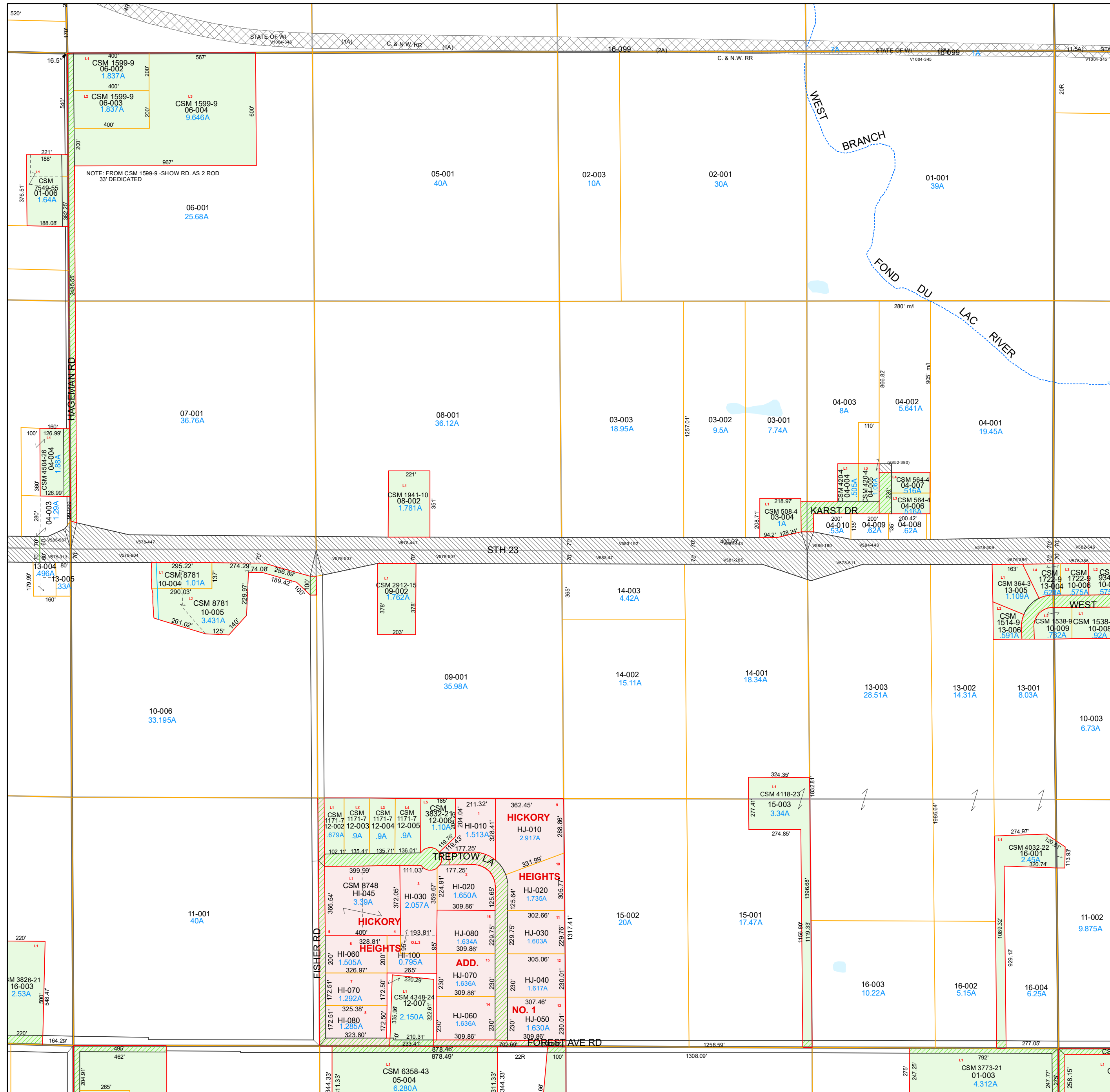
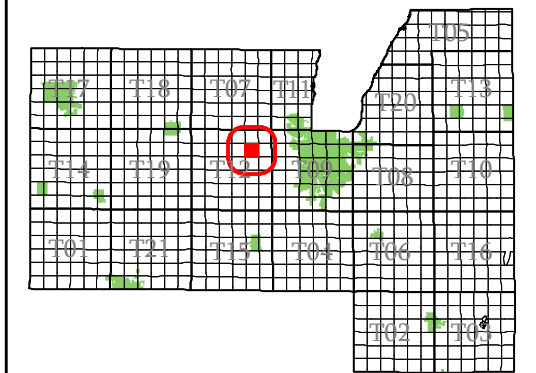
Fond du Lac County, WI

Section 11 Town 15 Range 16

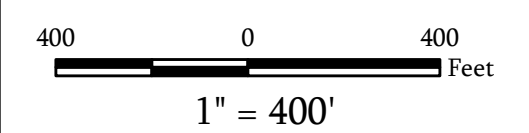
T12-15-16-11-00-000-00
Town Code Town Range Section 1/4-1/4 Section

T12-15-16-99-00-000-00
Subdivision

06	05	02	01
07	08	03	04
10	09	14	13
11	12	15	16



- subdivision plat/CSM
- road row
- road centerline/parcel
- hydro/parcel
- parcel line
- road row (NPF)
- municipal boundary
- section
- quarter & quarter quarter
- easement
- - - lot line (NPF)
- hydro line (NPF)
- water meander
- vacation or dedication
- S plat of survey
- dedicated row
- vacated row
- fee simple row
- rail row
- vacated plat
- subdivision
- CSM
- open water



Map Date: Jan 10, 2023

Contact:
For more information, please contact:
Fond du Lac County, Wisconsin
Land Information Department
160 S. Macy Street
Fond du Lac, WI 54935
Phone (920) 929-3027

This drawing is neither a legally recorded map nor a survey and is not intended to be used as such. The information displayed is a compilation of records, information, and data obtained from various sources, and Fond du Lac County is not liable for its use or misuse.

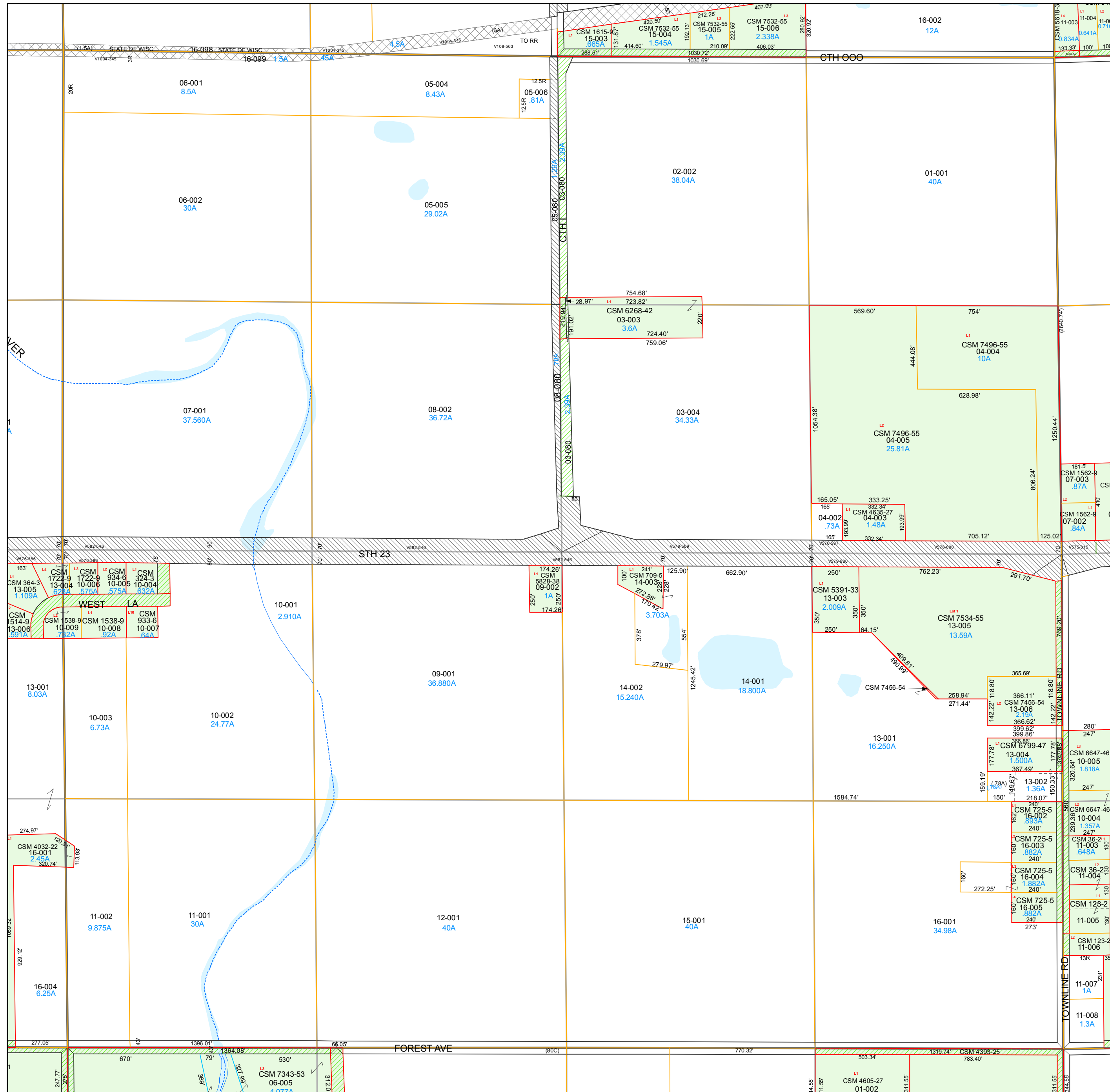
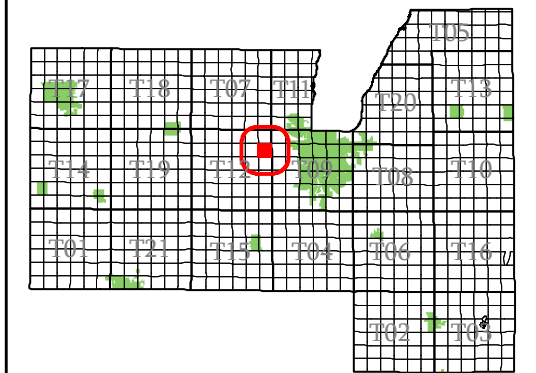
Town of Lamartine

Fond du Lac County, WI

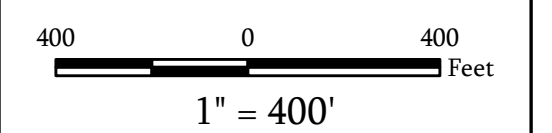
Section 12 Town 15 Range 16

T12-15-16-12-00-000-00
Town Code Town Range Section 1/4-1/4 Section

06	05	02	01
07	08	03	04
10	09	14	13
11	12	15	16



- subdivision plat/CSM
- road row
- road centerline/parcel
- hydro/parcel
- parcel line
- road row (NPF)
- municipal boundary
- section
- quarter & quarter quarter
- easement
- - - lot line (NPF)
- - - hydro line (NPF)
- water meander
- vacation or dedication
- S plat of survey
- dedicated row
- vacated row
- fee simple row
- rail row
- vacated plat
- subdivision
- CSM
- open water



Map Date: Jan 18, 2016

Contact:
For more information, please contact:
Fond du Lac County, Wisconsin
Land Information Department
160 S. Macy Street
Fond du Lac, WI 54935
Phone (920) 929-3027

This drawing is neither a legally recorded map nor a survey and is not intended to be used as such. The information displayed is a compilation of records, information, and data obtained from various sources, and Fond du Lac County is not liable for its use or misuse.

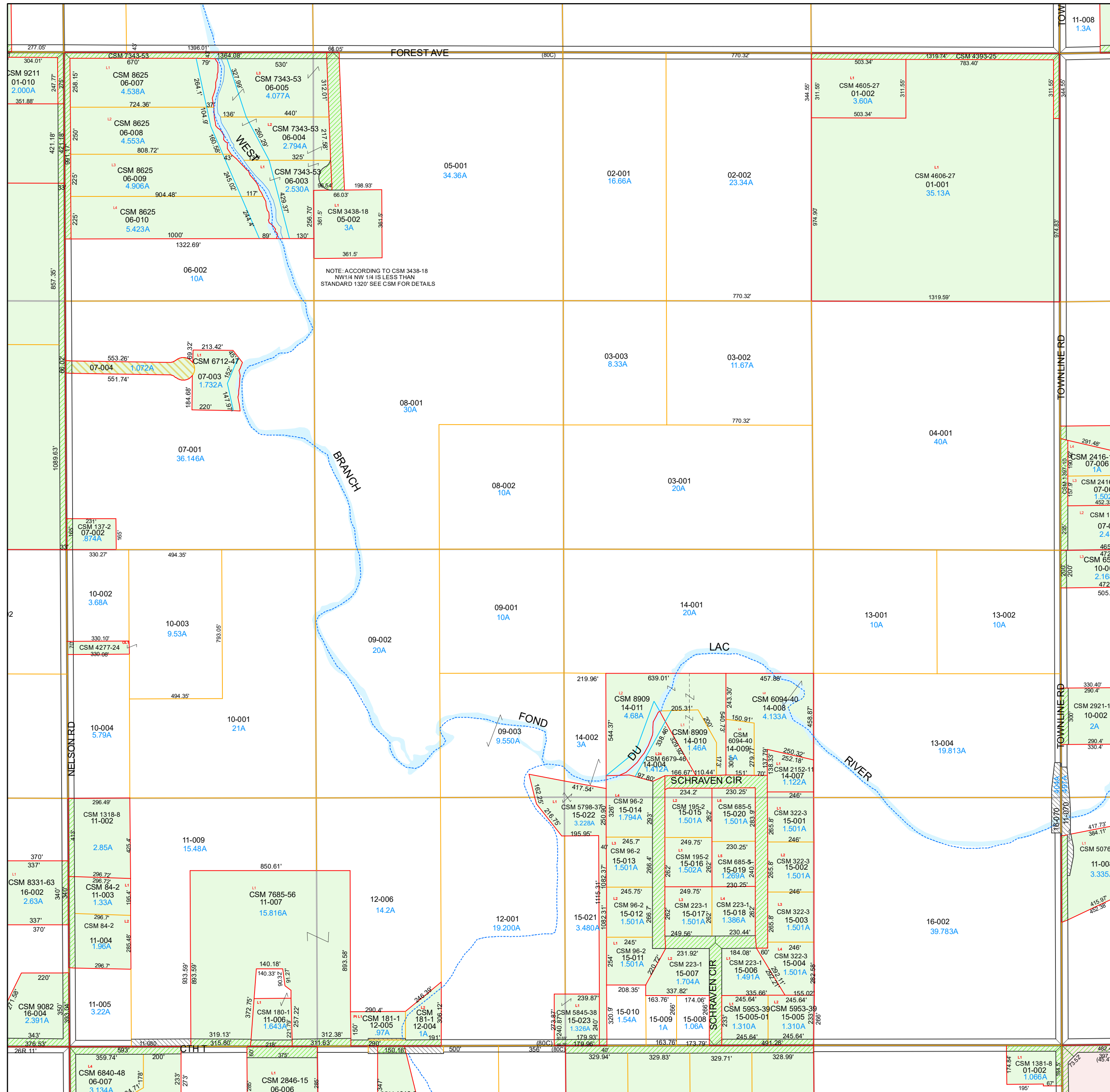
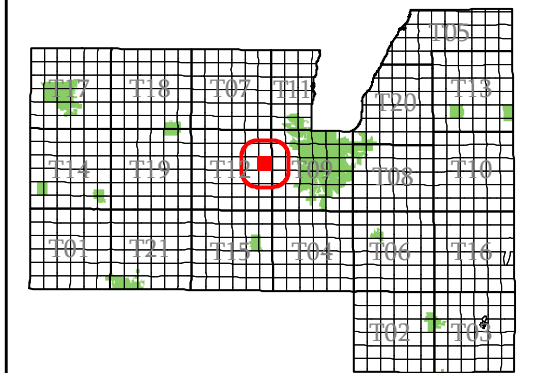
Town of Lamartine

Fond du Lac
County, WI

Section 13
Town 15
Range 16

T12-15-16-13-00-000-00
Town Code Town Range Section 1/4-1/4 Section

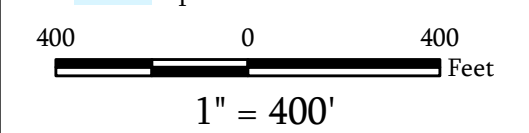
06	05	02	01
07	08	03	04
10	09	14	13
11	12	15	16



NOTE: ACCORDING TO CSM 3438-18
NW1/4 NW 1/4 IS LESS THAN
STANDARD 1320' SEE CSM FOR DETAILS



- subdivision plat/CSM
- road row
- road centerline/parcel
- hydro/parcel
- parcel line
- road row (NPF)
- municipal boundary
- section
- quarter & quarter quarter
- easement
- - - lot line (NPF)
- - - hydro line (NPF)
- water meander
- vacation or dedication
- S plat of survey
- dedicated row
- vacated row
- fee simple row
- imp only
- rail row
- vacated plat
- subdivision
- CSM
- open water



Map Date: Jan 15, 2026

Contact:
For more information, please contact:
Fond du Lac County, Wisconsin
Land Information Department
160 S. Macy Street
Fond du Lac, WI 54935
Phone (920) 929-3027

This drawing is neither a legally recorded map nor a survey and is not intended to be used as such. The information displayed is a compilation of records, information, and data obtained from various sources, and Fond du Lac County is not liable for its use or misuse.

[Back to Town Main Page](#)

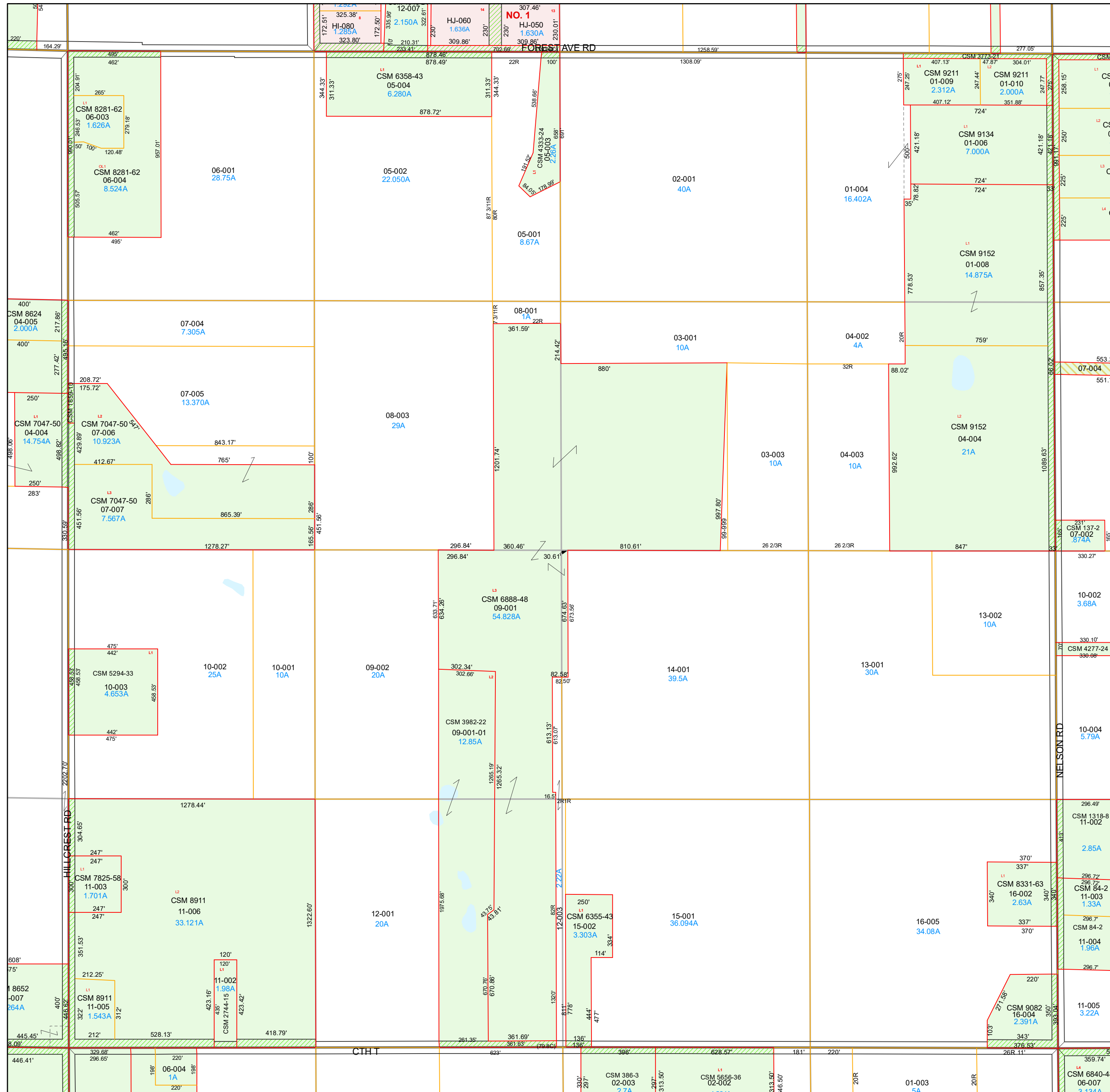
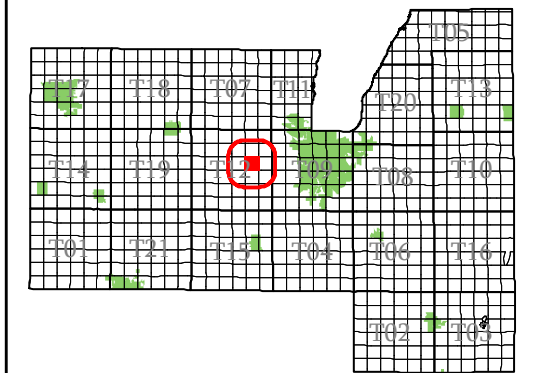
Town of Lamartine

Fond du Lac County, WI

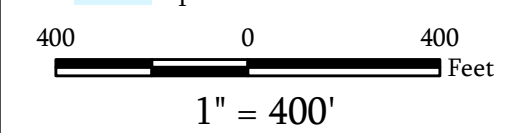
Section 14 Town 15 Range 16

T12-15-16-14-00-000-00
Town Code Town Range Section 1/4-1/4 Section

06	05	02	01
07	08	03	04
10	09	14	13
11	12	15	16



- subdivision plat/CSM
- road row
- road centerline/parcel
- hydro/parcel
- parcel line
- road row (NPF)
- municipal boundary
- section
- quarter & quarter quarter
- easement
- - - lot line (NPF)
- hydro line (NPF)
- water meander
- vacation or dedication
- S plat of survey
- dedicated row
- vacated row
- fee simple row
- imp only
- rail row
- vacated plat
- subdivision
- CSM
- open water



Map Date: Jan 15, 2026

Contact:
For more information, please contact:
Fond du Lac County, Wisconsin
Land Information Department
160 S. Macy Street
Fond du Lac, WI 54935
Phone (920) 929-3027

This drawing is neither a legally recorded map nor a survey and is not intended to be used as such. The information displayed is a compilation of records, information, and data obtained from various sources, and Fond du Lac County is not liable for its use or misuse.

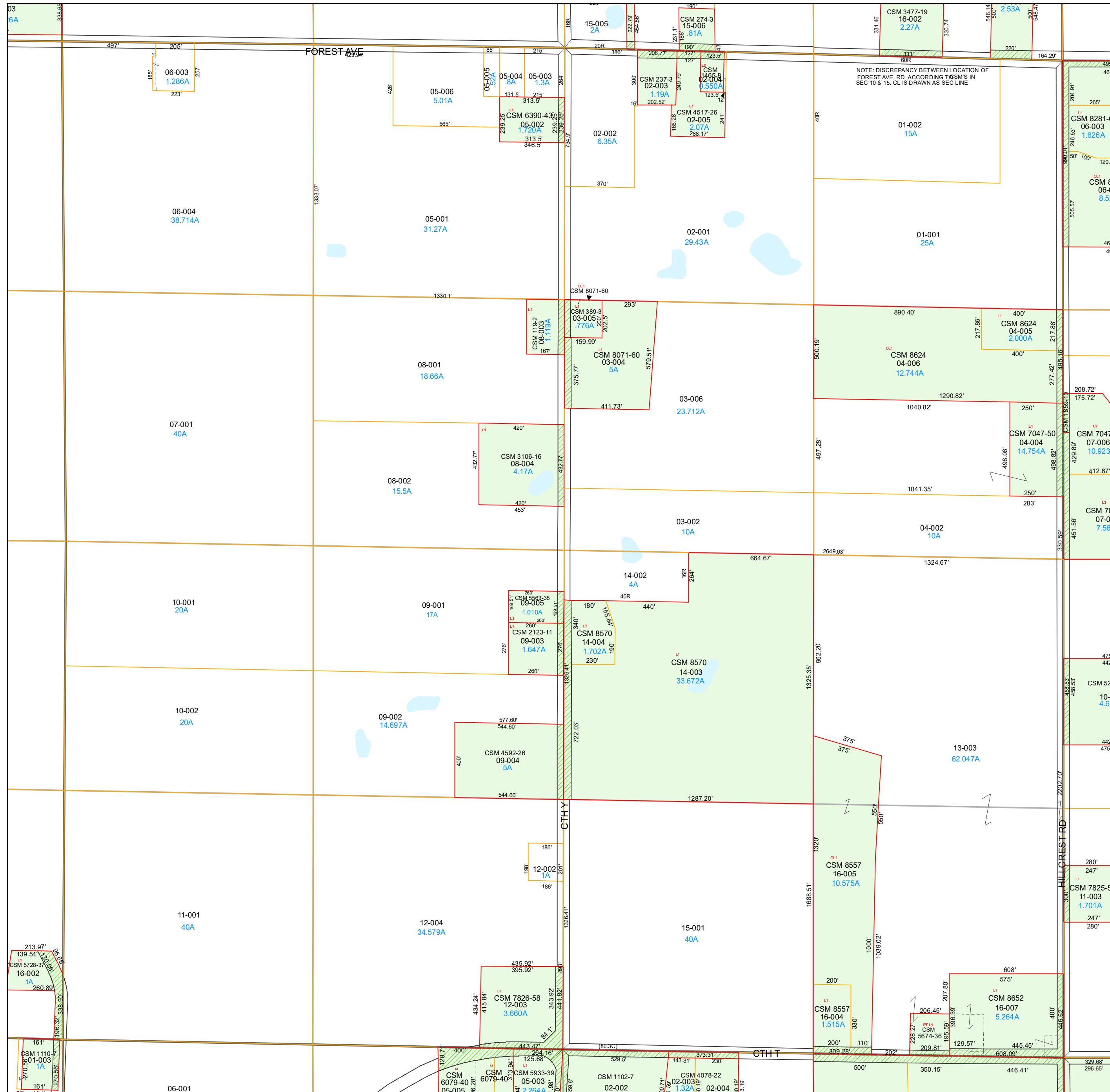
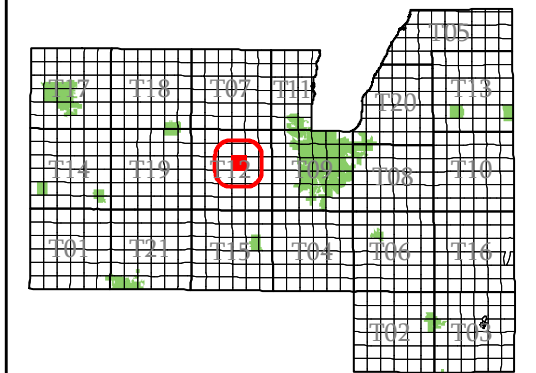
Town of Lamartine

Fond du Lac County, WI

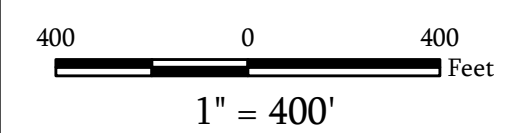
Section 15 Town 15 Range 16

T12-15-16-15-00-000-00
Town Code Town Range Section 1/4-1/4 Section

06	05	02	01
07	08	03	04
10	09	14	13
11	12	15	16



- subdivision plat/CSM
- road row
- road centerline/parcel
- hydro/parcel
- parcel line
- road row (NPF)
- municipal boundary
- section
- quarter & quarter quarter
- easement
- - - lot line (NPF)
- hydro line (NPF)
- water meander
- vacation or dedication
- S plat of survey
- dedicated row
- vacated row
- fee simple row
- rail row
- vacated plat
- subdivision
- CSM
- open water



Map Date: Jan 10, 2023

Contact:
For more information, please contact:
Fond du Lac County, Wisconsin
Land Information Department
160 S. Macy Street
Fond du Lac, WI 54935
Phone (920) 929-3027

This drawing is neither a legally recorded map nor a survey and is not intended to be used as such. The information displayed is a compilation of records, information, and data obtained from various sources, and Fond du Lac County is not liable for its use or misuse.

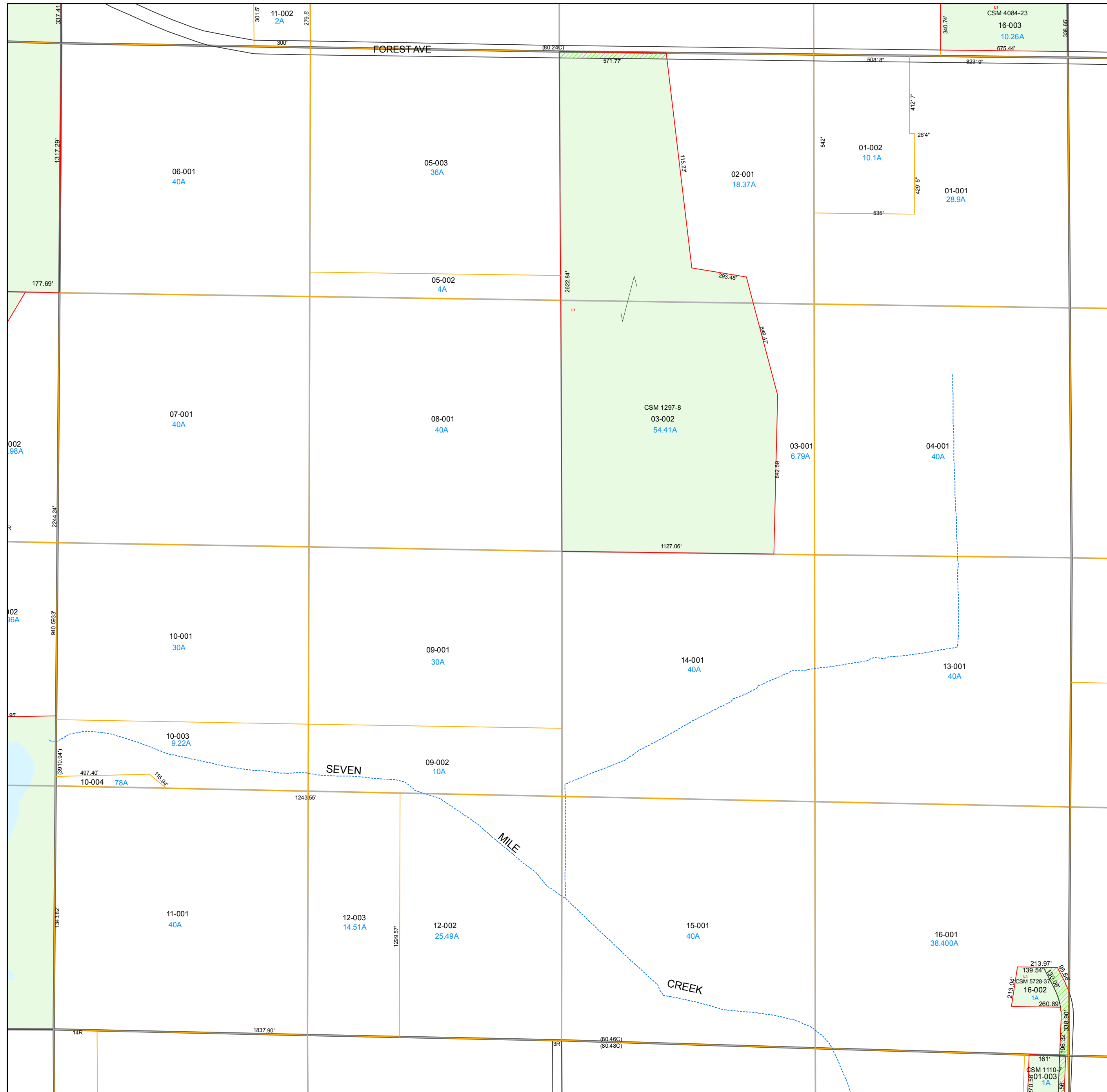
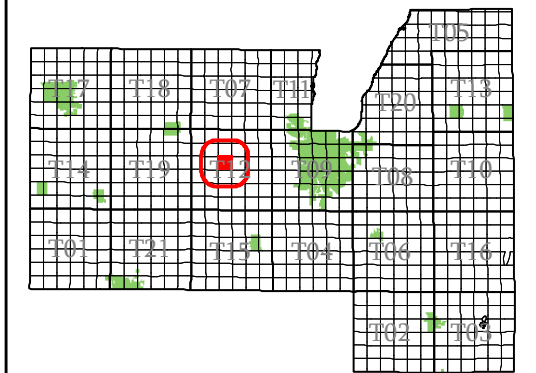
Town of Lamartine

Fond du Lac
County, WI

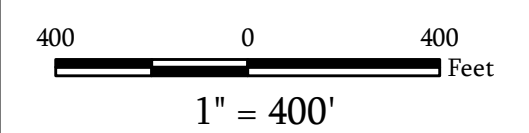
Section 16
Town 15
Range 16

T12-15-16-16-00-000-00
Town Code Town Range Section 1/4-1/4 Section

06	05	02	01
07	08	03	04
10	09	14	13
11	12	15	16



- subdivision plat/CSM
- road row
- road centerline/parcel
- hydro/parcel
- parcel line
- road row (NPF)
- municipal boundary
- section
- quarter & quarter quarter
- easement
- - - lot line (NPF)
- hydro line (NPF)
- water meander
- vacation or dedication
- S plat of survey
- dedicated row
- vacated row
- fee simple row
- rail row
- vacated plat
- subdivision
- CSM
- open water



Map Date: Jan 14, 2013

Contact:
For more information, please contact:
Fond du Lac County, Wisconsin
Land Information Department
160 S. Macy Street
Fond du Lac, WI 54935
Phone (920) 929-3027

This drawing is neither a legally recorded map nor a survey and is not intended to be used as such. The information displayed is a compilation of records, information, and data obtained from various sources, and Fond du Lac County is not liable for its use or misuse.

[Back to Town Main Page](#)

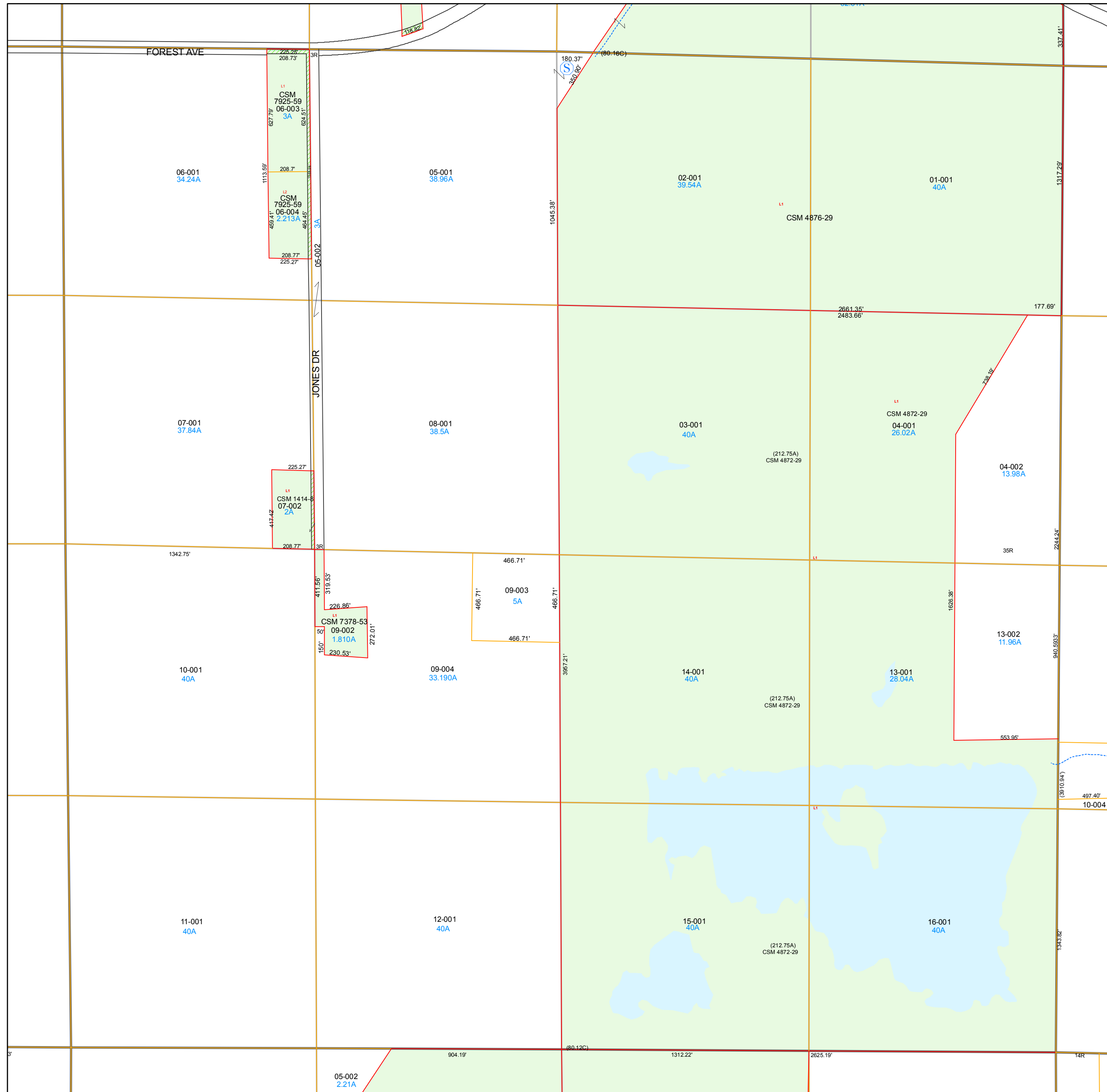
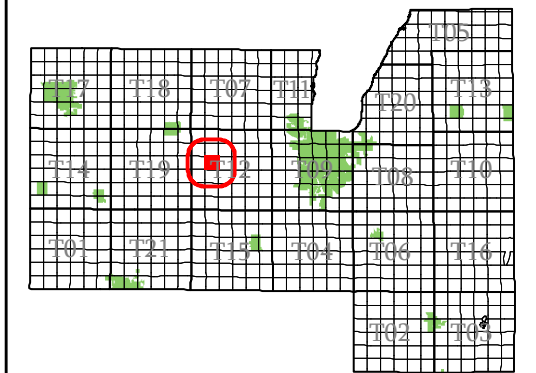
Town of Lamartine

Fond du Lac County, WI

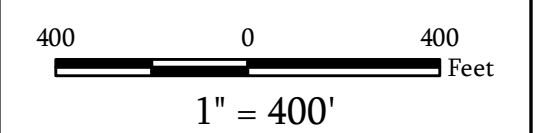
Section 17 Town 15 Range 16

T12-15-16-17-00-000-00
Town Code Town Range Section 1/4-1/4 Section

06	05	02	01
07	08	03	04
10	09	14	13
11	12	15	16



- subdivision plat/CSM
- road row
- road centerline/parcel
- hydro/parcel
- parcel line
- road row (NPF)
- municipal boundary
- section
- quarter & quarter quarter
- easement
- - - lot line (NPF)
- hydro line (NPF)
- water meander
- vacation or dedication
- S plat of survey
- dedicated row
- vacated row
- fee simple row
- rail row
- vacated plat
- subdivision
- CSM
- open water



Map Date: Jan 31, 2017

Contact:
For more information, please contact:
Fond du Lac County, Wisconsin
Land Information Department
160 S. Macy Street
Fond du Lac, WI 54935
Phone (920) 929-3027

This drawing is neither a legally recorded map nor a survey and is not intended to be used as such. The information displayed is a compilation of records, information, and data obtained from various sources, and Fond du Lac County is not liable for its use or misuse.

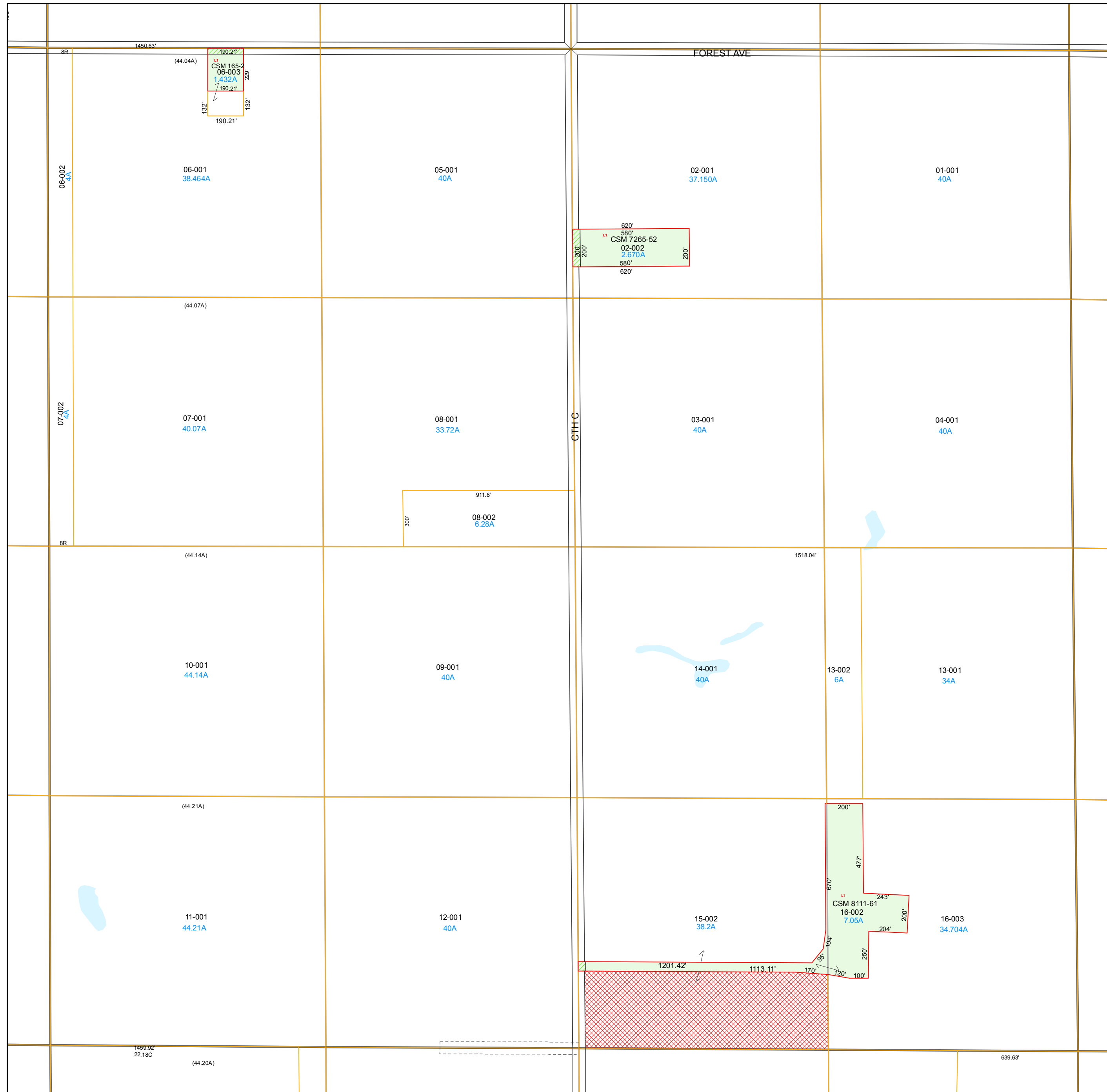
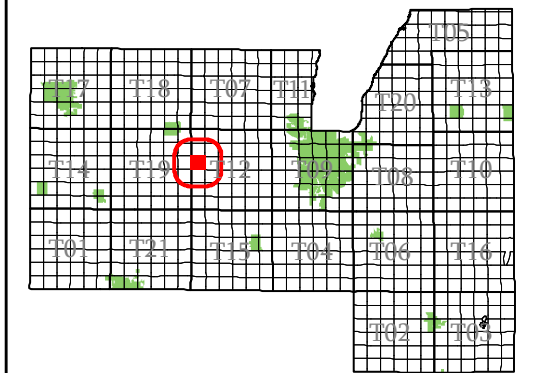
Town of Lamartine

Fond du Lac County, WI

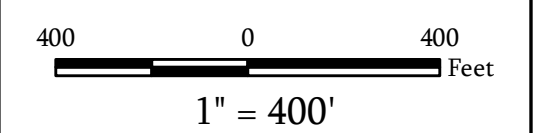
Section 18 Town 15 Range 16

T12-15-16-18-00-000-00
Town Code Town Range Section $\frac{1}{4}$ - $\frac{1}{4}$ Section

06	05	02	01
07	08	03	04
10	09	14	13
11	12	15	16



- subdivision plat/CSM
- road row
- road centerline/parcel
- hydro/parcel
- parcel line
- road row (NPF)
- municipal boundary
- section
- quarter & quarter quarter
- easement
- - - lot line (NPF)
- hydro line (NPF)
- water meander
- vacation or dedication
- S plat of survey
- dedicated row
- vacated row
- fee simple row
- rail row
- vacated plat
- subdivision
- CSM
- open water



Map Date: Jan 31, 2017

Contact:
For more information, please contact:
Fond du Lac County, Wisconsin
Land Information Department
160 S. Macy Street
Fond du Lac, WI 54935
Phone (920) 929-3027

This drawing is neither a legally recorded map nor a survey and is not intended to be used as such. The information displayed is a compilation of records, information, and data obtained from various sources, and Fond du Lac County is not liable for its use or misuse.

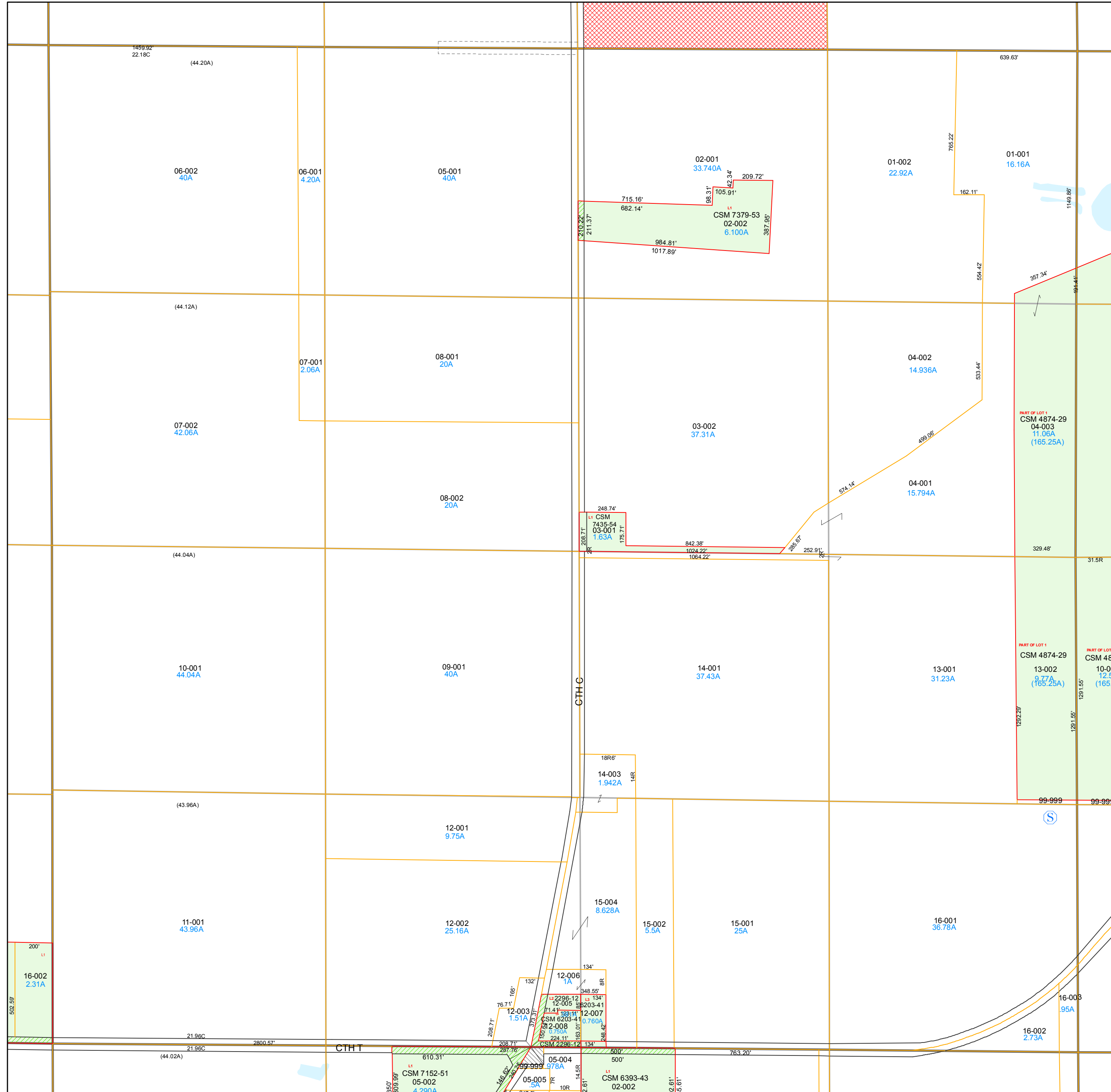
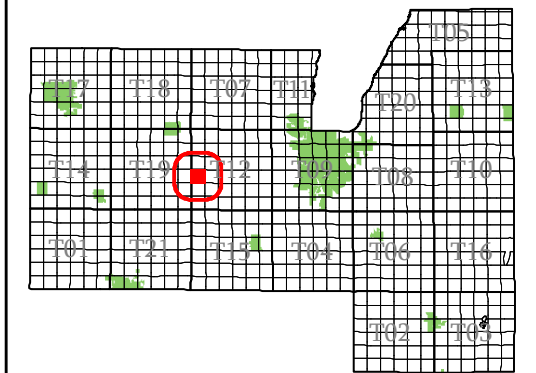
Town of Lamartine

Fond du Lac County, WI

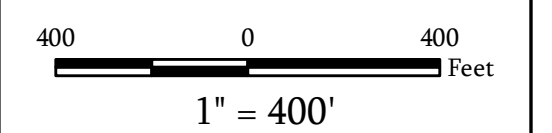
Section 19 Town 15 Range 16

T12-15-16-19-00-000-00
Town Code Town Range Section 1/4-1/4 Section

06	05	02	01
07	08	03	04
10	09	14	13
11	12	15	16



- subdivision plat/CSM
- road row
- road centerline/parcel
- hydro/parcel
- parcel line
- road row (NPF)
- municipal boundary
- section
- quarter & quarter quarter
- easement
- - - lot line (NPF)
- hydro line (NPF)
- water meander
- vacation or dedication
- S plat of survey
- dedicated row
- vacated row
- fee simple row
- rail row
- vacated plat
- subdivision
- CSM
- open water



Map Date: Jan 31, 2017

Contact:
For more information, please contact:
Fond du Lac County, Wisconsin
Land Information Department
160 S. Macy Street
Fond du Lac, WI 54935
Phone (920) 929-3027

This drawing is neither a legally recorded map nor a survey and is not intended to be used as such. The information displayed is a compilation of records, information, and data obtained from various sources, and Fond du Lac County is not liable for its use or misuse.

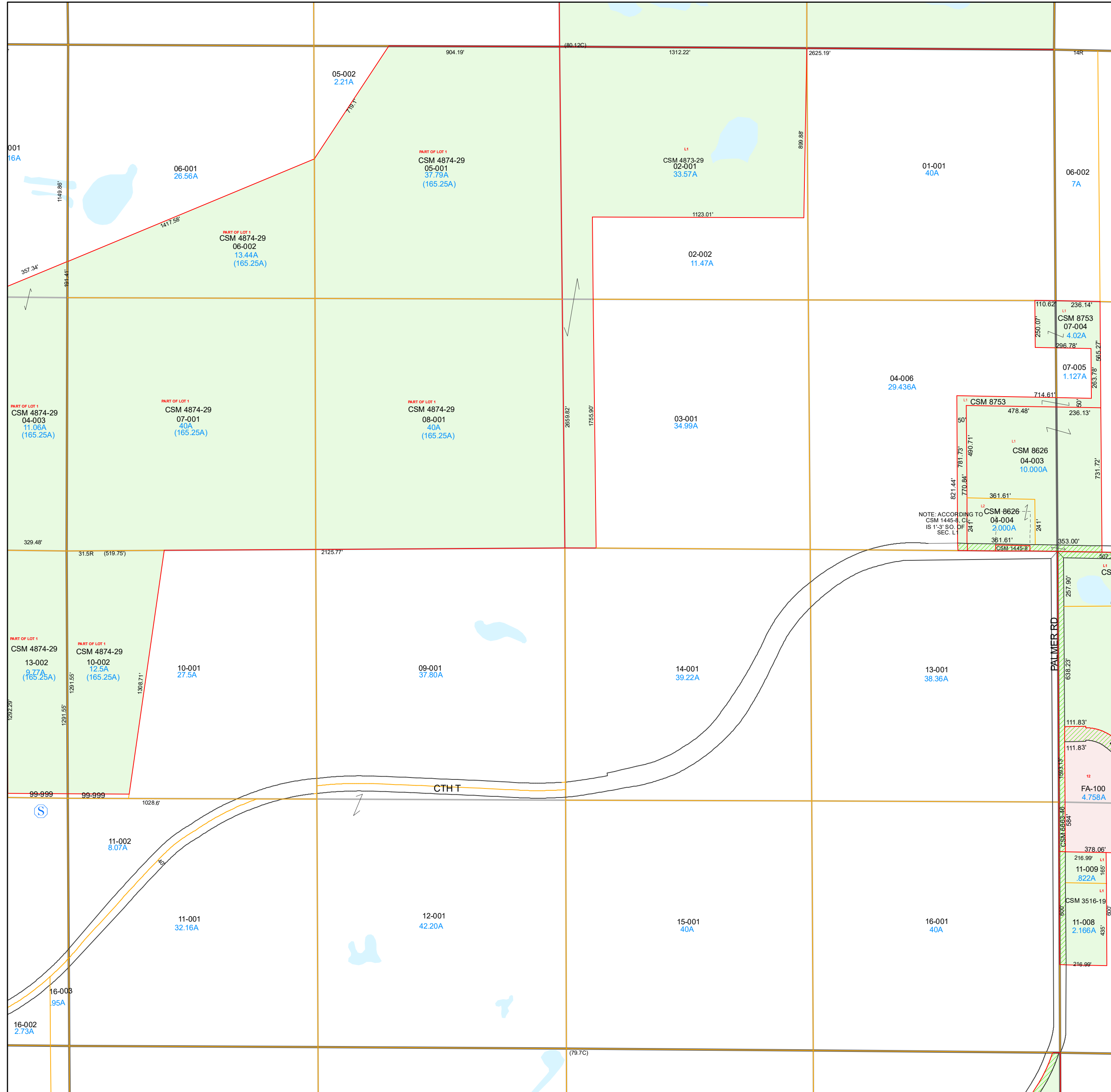
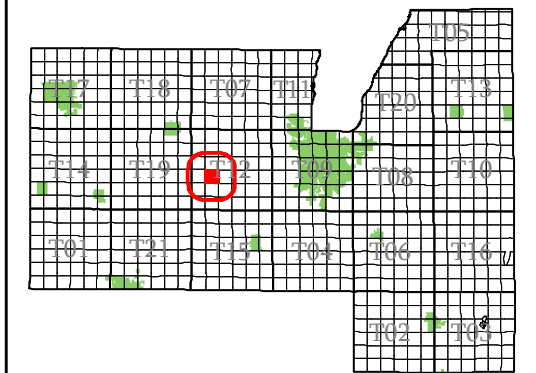
Town of Lamartine

Fond du Lac County, WI

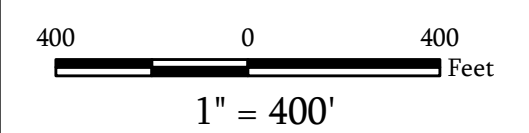
Section 20 Town 15 Range 16

T12-15-16-20-00-000-00
Town Code Town Range Section $\frac{1}{4}$ - $\frac{1}{4}$ Section

06	05	02	01
07	08	03	04
10	09	14	13
11	12	15	16



- subdivision plat/CSM
- road row
- road centerline/parcel
- hydro/parcel
- parcel line
- road row (NPF)
- municipal boundary
- section
- quarter & quarter quarter
- easement
- - - lot line (NPF)
- - - hydro line (NPF)
- water meander
- vacation or dedication
- S plat of survey
- dedicated row
- vacated row
- fee simple row
- rail row
- vacated plat
- subdivision
- CSM
- open water



Map Date: Jan 10, 2023

Contact:
For more information, please contact:
Fond du Lac County, Wisconsin
Land Information Department
160 S. Macy Street
Fond du Lac, WI 54935
Phone (920) 929-3027

This drawing is neither a legally recorded map nor a survey and is not intended to be used as such. The information displayed is a compilation of records, information, and data obtained from various sources, and Fond du Lac County is not liable for its use or misuse.

Town of Lamartine

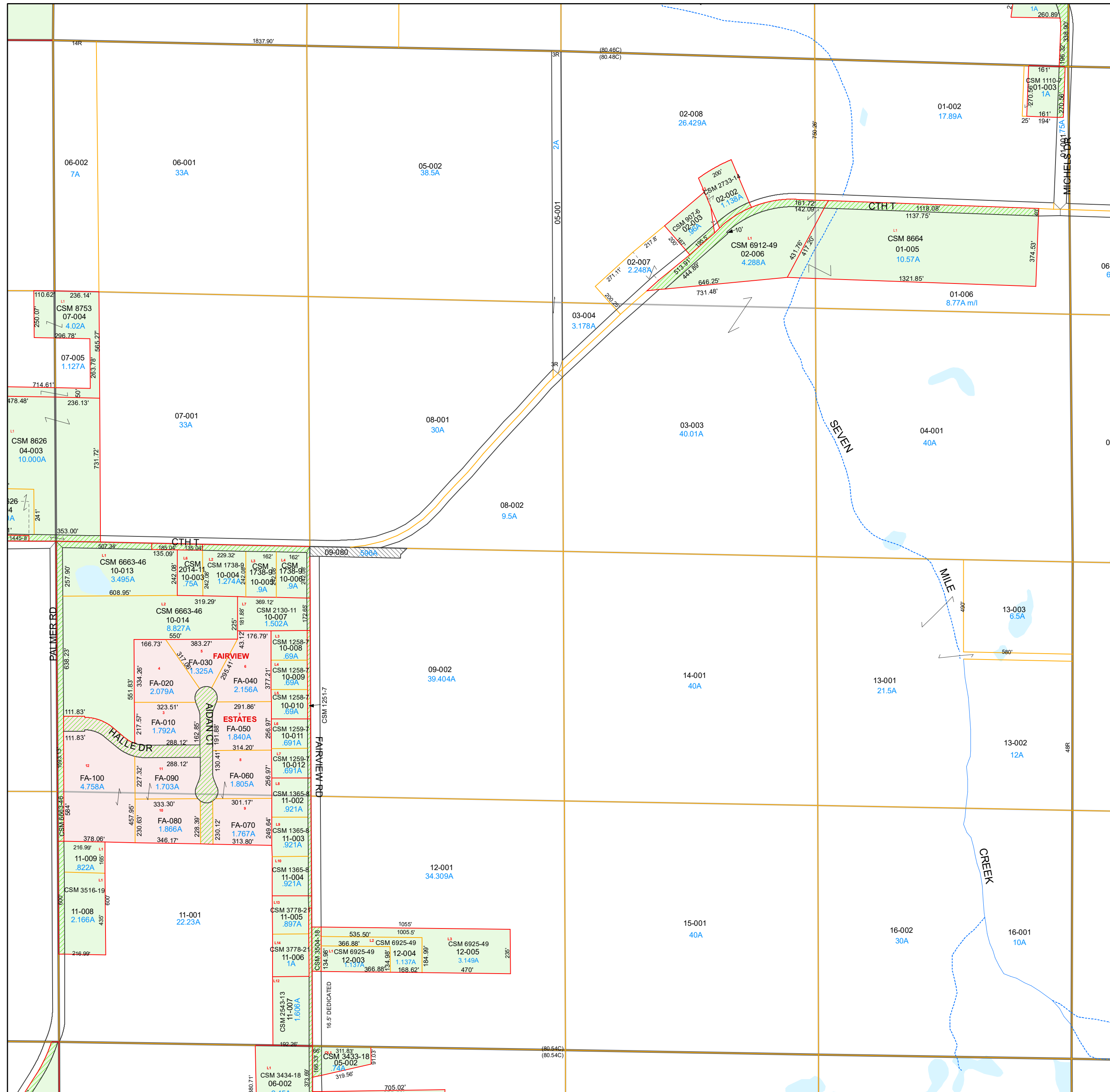
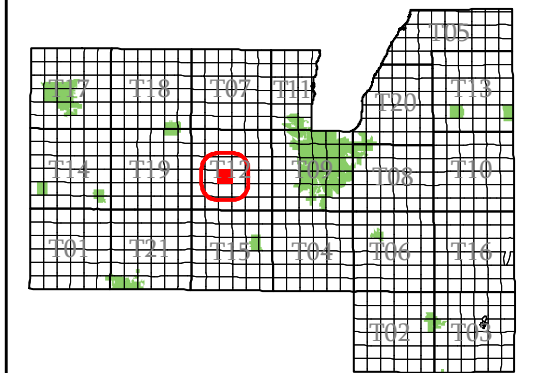
Fond du Lac County, WI

Section 21 Town 15 Range 16

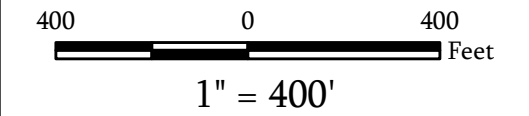
T12-15-16-21-00-000-00
Town Code Town Range Section 1/4-1/4 Section

T12-15-16-99-00-000-00
Subdivision

06	05	02	01
07	08	03	04
10	09	14	13
11	12	15	16



- subdivision plat/CSM
- road row
- road centerline/parcel
- hydro/parcel
- parcel line
- road row (NPF)
- municipal boundary
- section
- quarter & quarter quarter
- easement
- - - lot line (NPF)
- hydro line (NPF)
- water meander
- vacation or dedication
- S plat of survey
- dedicated row
- vacated row
- fee simple row
- imp only
- rail row
- vacated plat
- subdivision
- CSM
- open water



Map Date: Jan 15, 2026

Contact:
For more information, please contact:
Fond du Lac County, Wisconsin
Land Information Department
160 S. Macy Street
Fond du Lac, WI 54935
Phone (920) 929-3027

This drawing is neither a legally recorded map nor a survey and is not intended to be used as such. The information displayed is a compilation of records, information, and data obtained from various sources, and Fond du Lac County is not liable for its use or misuse.

Town of Lamartine

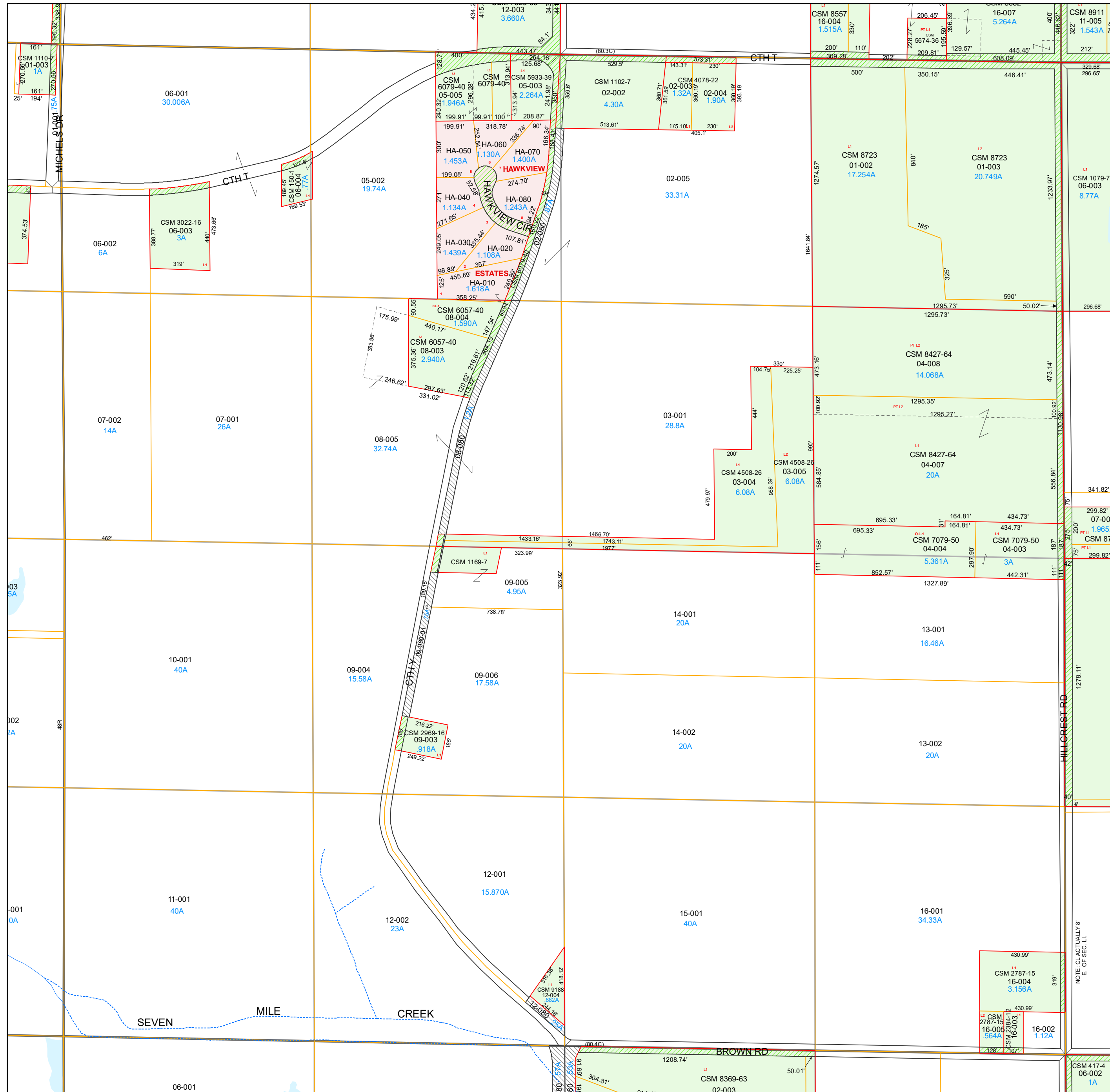
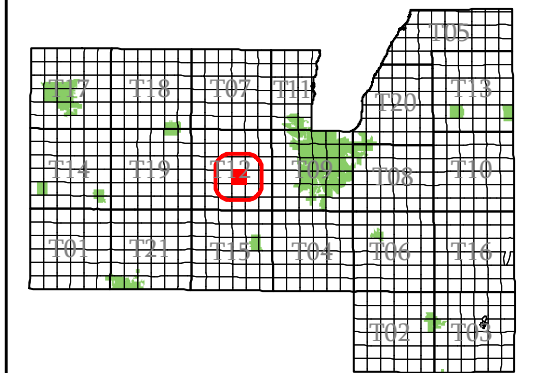
Fond du Lac County, WI

Section 22 Town 15 Range 16

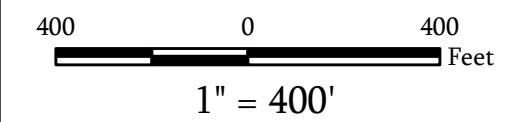
T12-15-16-22-00-000-00
Town Code Town Range Section 1/4-1/4 Section

T12-15-16-99-00-000-00
Subdivision

06	05	02	01
07	08	03	04
10	09	14	13
11	12	15	16



- subdivision plat/CSM
- road row
- road centerline/parcel
- hydro/parcel
- parcel line
- road row (NPF)
- municipal boundary
- section
- quarter & quarter quarter
- easement
- - - lot line (NPF)
- - - hydro line (NPF)
- water meander
- vacation or dedication
- S plat of survey
- dedicated row
- vacated row
- fee simple row
- imp only
- rail row
- vacated plat
- subdivision
- CSM
- open water



Map Date: Jan 15, 2026

Contact:
For more information, please contact:
Fond du Lac County, Wisconsin
Land Information Department
160 S. Macy Street
Fond du Lac, WI 54935
Phone (920) 929-3027

This drawing is neither a legally recorded map nor a survey and is not intended to be used as such. The information displayed is a compilation of records, information, and data obtained from various sources, and Fond du Lac County is not liable for its use or misuse.

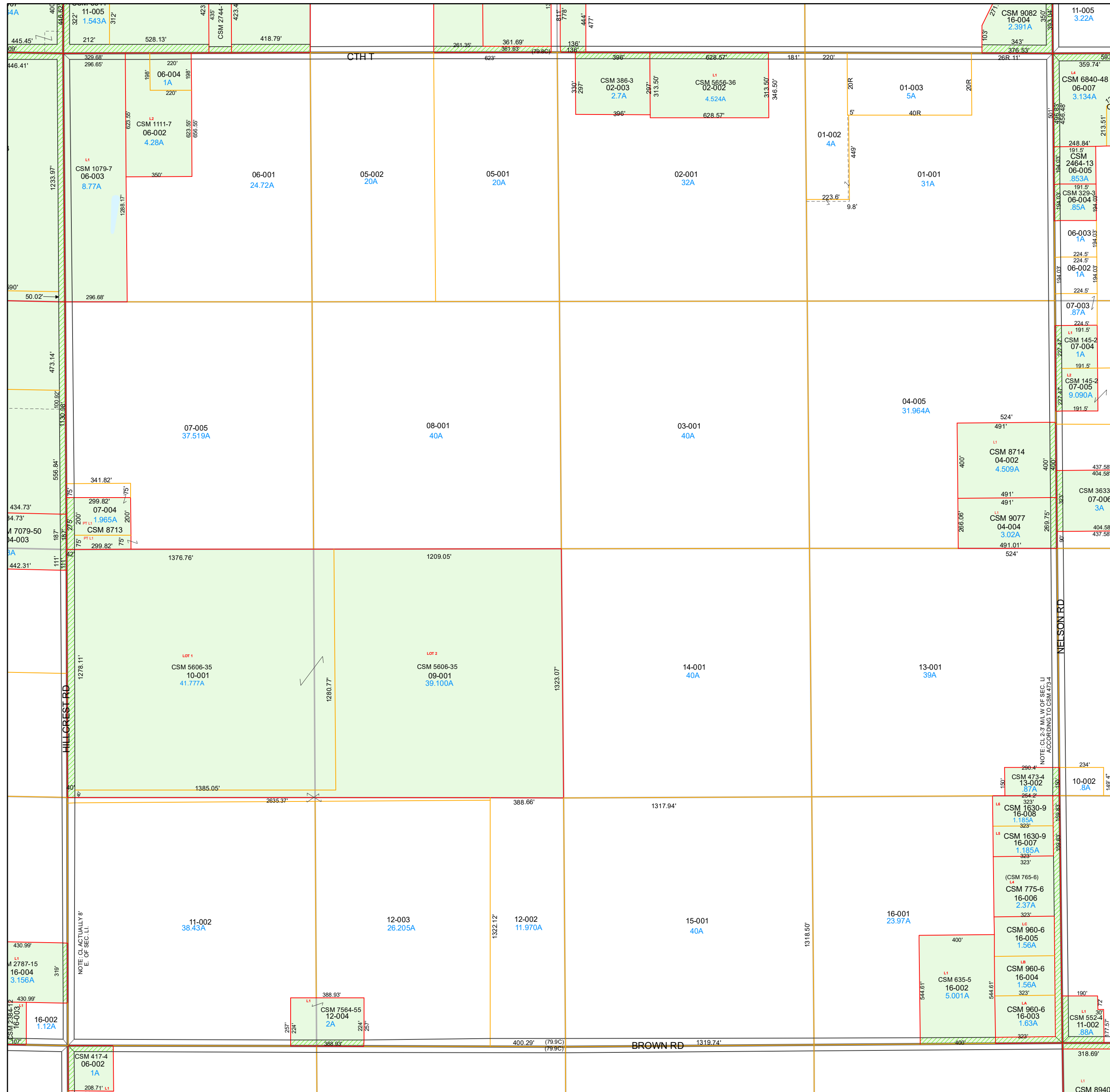
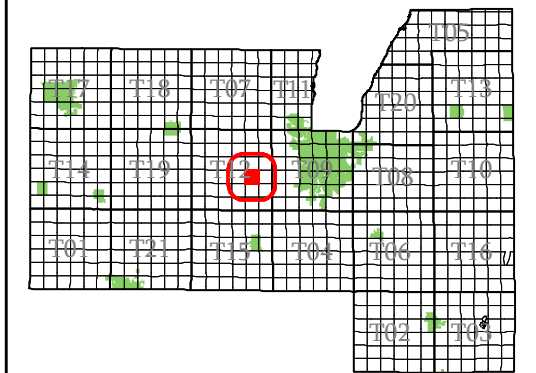
Town of Lamartine

Fond du Lac County, WI

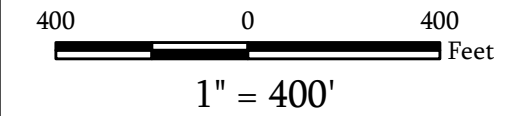
Section 23 Town 15 Range 16

T12-15-16-23-00-000-00
Town Code Town Range Section 1/4-1/4 Section

06	05	02	01
07	08	03	04
10	09	14	13
11	12	15	16



- subdivision plat/CSM
- road row
- road centerline/parcel
- hydro/parcel
- parcel line
- road row (NPF)
- municipal boundary
- section
- quarter & quarter quarter
- easement
- - - lot line (NPF)
- hydro line (NPF)
- water meander
- vacation or dedication
- S plat of survey
- dedicated row
- vacated row
- fee simple row
- imp only
- rail row
- vacated plat
- subdivision
- CSM
- open water



Map Date: Jan 21, 2025

Contact:
For more information, please contact:
Fond du Lac County, Wisconsin
Land Information Department
160 S. Macy Street
Fond du Lac, WI 54935
Phone (920) 929-3027

This drawing is neither a legally recorded map nor a survey and is not intended to be used as such. The information displayed is a compilation of records, information, and data obtained from various sources, and Fond du Lac County is not liable for its use or misuse.

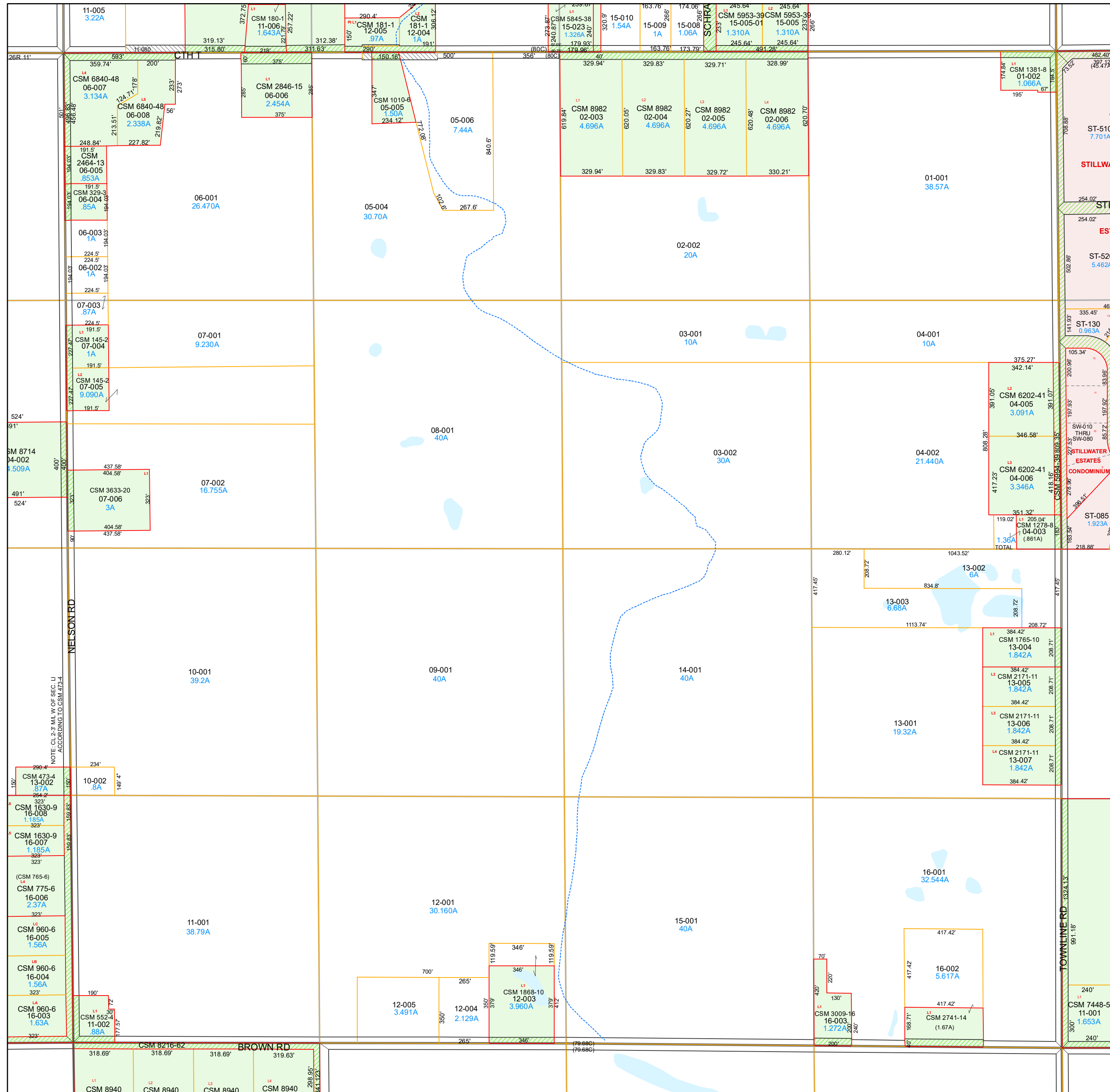
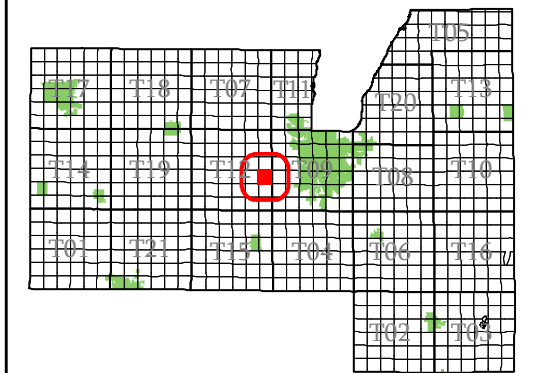
Town of Lamartine

Fond du Lac County, WI

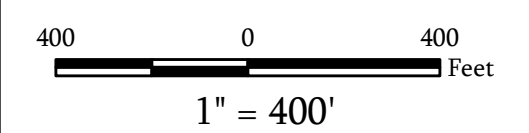
Section 24 Town 15 Range 16

T12-15-16-24-00-000-00
Town Code Town Range Section 1/4-1/4 Section

06	05	02	01
07	08	03	04
10	09	14	13
11	12	15	16



- subdivision plat/CSM
- road row
- road centerline/parcel
- hydro/parcel
- parcel line
- road row (NPF)
- municipal boundary
- section
- quarter & quarter quarter
- easement
- - - lot line (NPF)
- hydro line (NPF)
- water meander
- vacation or dedication
- S plat of survey
- dedicated row
- vacated row
- fee simple row
- rail row
- vacated plat
- subdivision
- CSM
- open water



Map Date: Jan 05, 2024

Contact:
For more information, please contact:
Fond du Lac County, Wisconsin
Land Information Department
160 S. Macy Street
Fond du Lac, WI 54935
Phone (920) 929-3027

This drawing is neither a legally recorded map nor a survey and is not intended to be used as such. The information displayed is a compilation of records, information, and data obtained from various sources, and Fond du Lac County is not liable for its use or misuse.

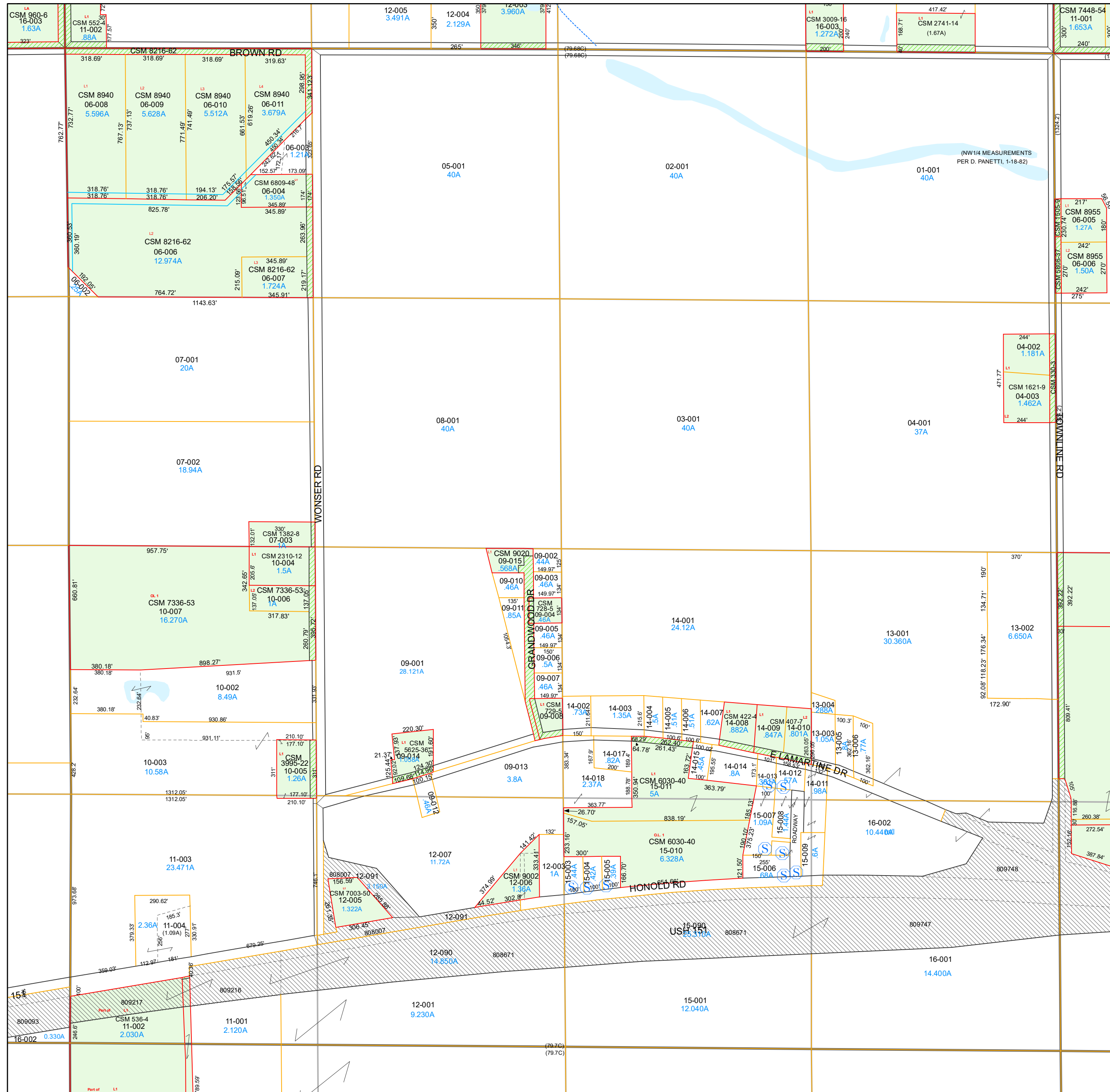
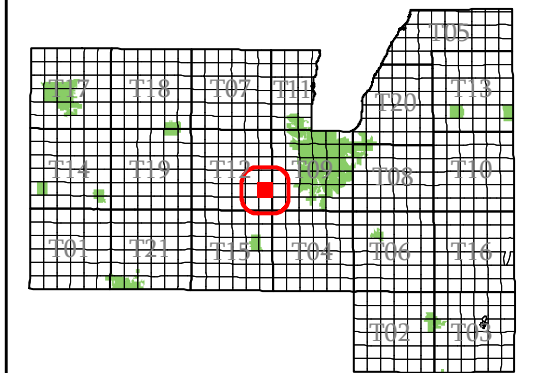
Town of Lamartine

Fond du Lac County, WI

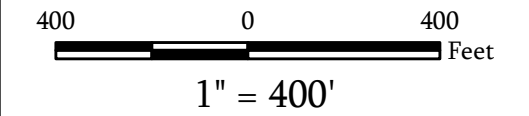
Section 25 Town 15 Range 16

T12-15-16-25-00-000-00
Town Code Town Range Section 1/4-1/4 Section

06	05	02	01
07	08	03	04
10	09	14	13
11	12	15	16



- subdivision plat/CSM
- road row
- road centerline/parcel
- hydro/parcel
- parcel line
- road row (NPF)
- municipal boundary
- section
- quarter & quarter quarter
- easement
- - - lot line (NPF)
- hydro line (NPF)
- water meander
- vacation or dedication
- S plat of survey
- dedicated row
- vacated row
- fee simple row
- imp only
- rail row
- vacated plat
- subdivision
- CSM
- open water



Map Date: Jan 21, 2025

Contact:
For more information, please contact:
Fond du Lac County, Wisconsin
Land Information Department
160 S. Macy Street
Fond du Lac, WI 54935
Phone (920) 929-3027

This drawing is neither a legally recorded map nor a survey and is not intended to be used as such. The information displayed is a compilation of records, information, and data obtained from various sources, and Fond du Lac County is not liable for its use or misuse.

[Back to Town Main Page](#)

Town of Lamartine

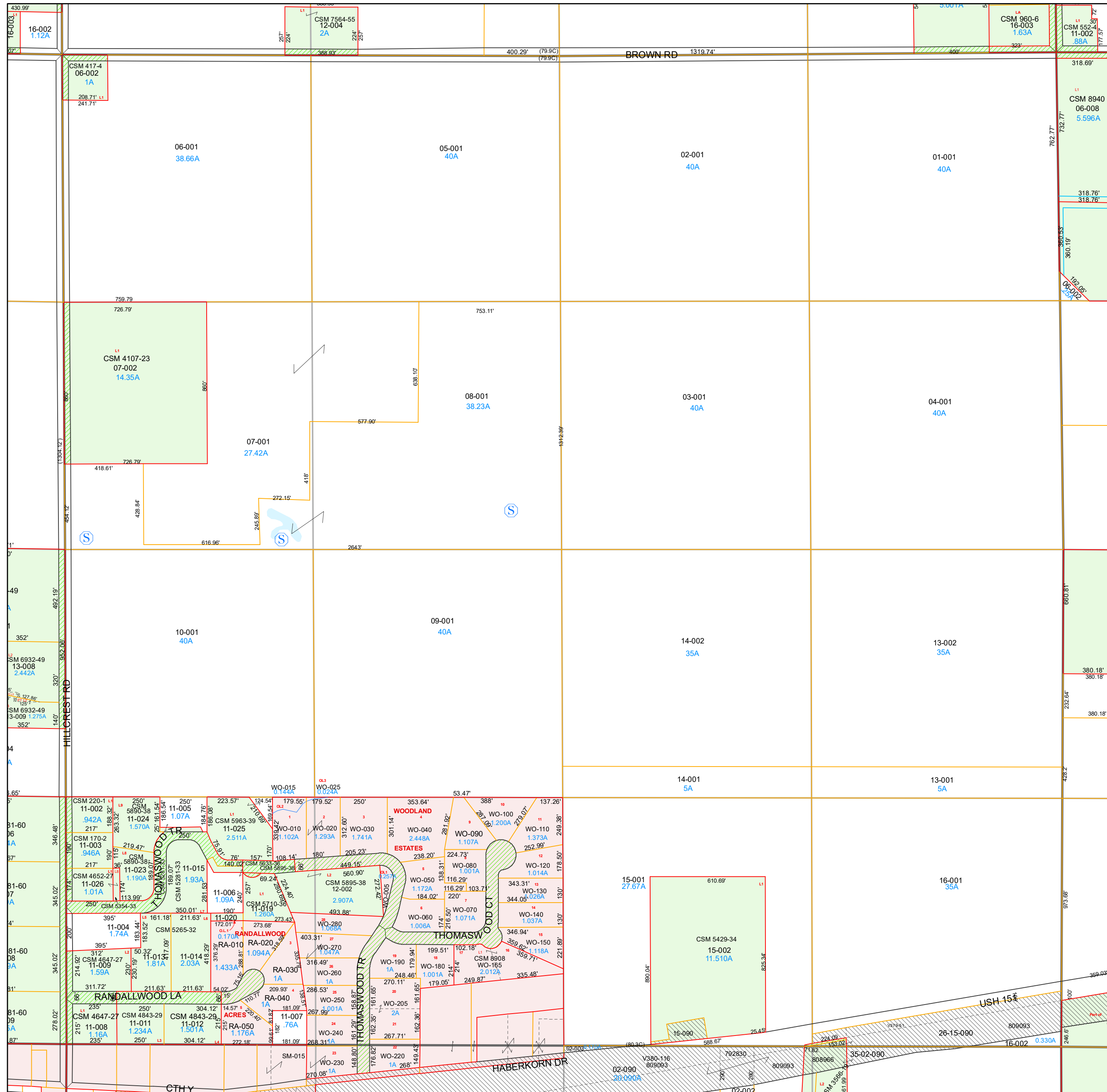
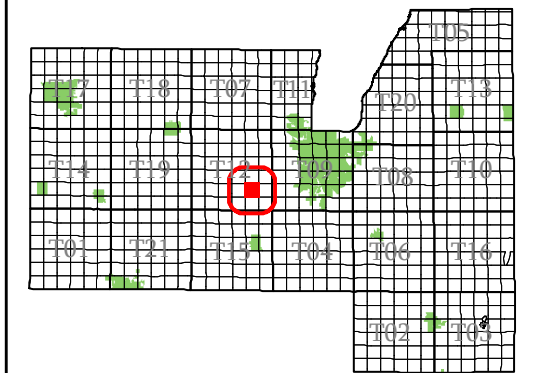
Fond du Lac
County, WI

Section 26
Town 15
Range 16

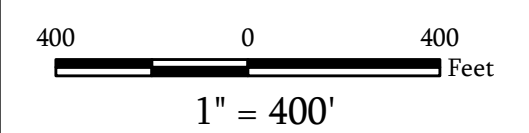
T12-15-16-26-00-000-00
Town Code Town Range Section 1/4-1/4 Section

T12-15-16-99-00-000-00
Subdivision

06	05	02	01
07	08	03	04
10	09	14	13
11	12	15	16



- subdivision plat/CSM
- road row
- road centerline/parcel
- hydro/parcel
- parcel line
- road row (NPF)
- municipal boundary
- section
- quarter & quarter quarter
- easement
- - - lot line (NPF)
- hydro line (NPF)
- water meander
- vacation or dedication
- Ⓢ plat of survey
- dedicated row
- vacated row
- fee simple row
- rail row
- vacated plat
- subdivision
- CSM
- open water



Map Date: Jan 05, 2024

Contact:
For more information, please contact:
Fond du Lac County, Wisconsin
Land Information Department
160 S. Macy Street
Fond du Lac, WI 54935
Phone (920) 929-3027

This drawing is neither a legally recorded map nor a survey and is not intended to be used as such. The information displayed is a compilation of records, information, and data obtained from various sources, and Fond du Lac County is not liable for its use or misuse.

[Back to Town Main Page](#)

Town of Lamartine

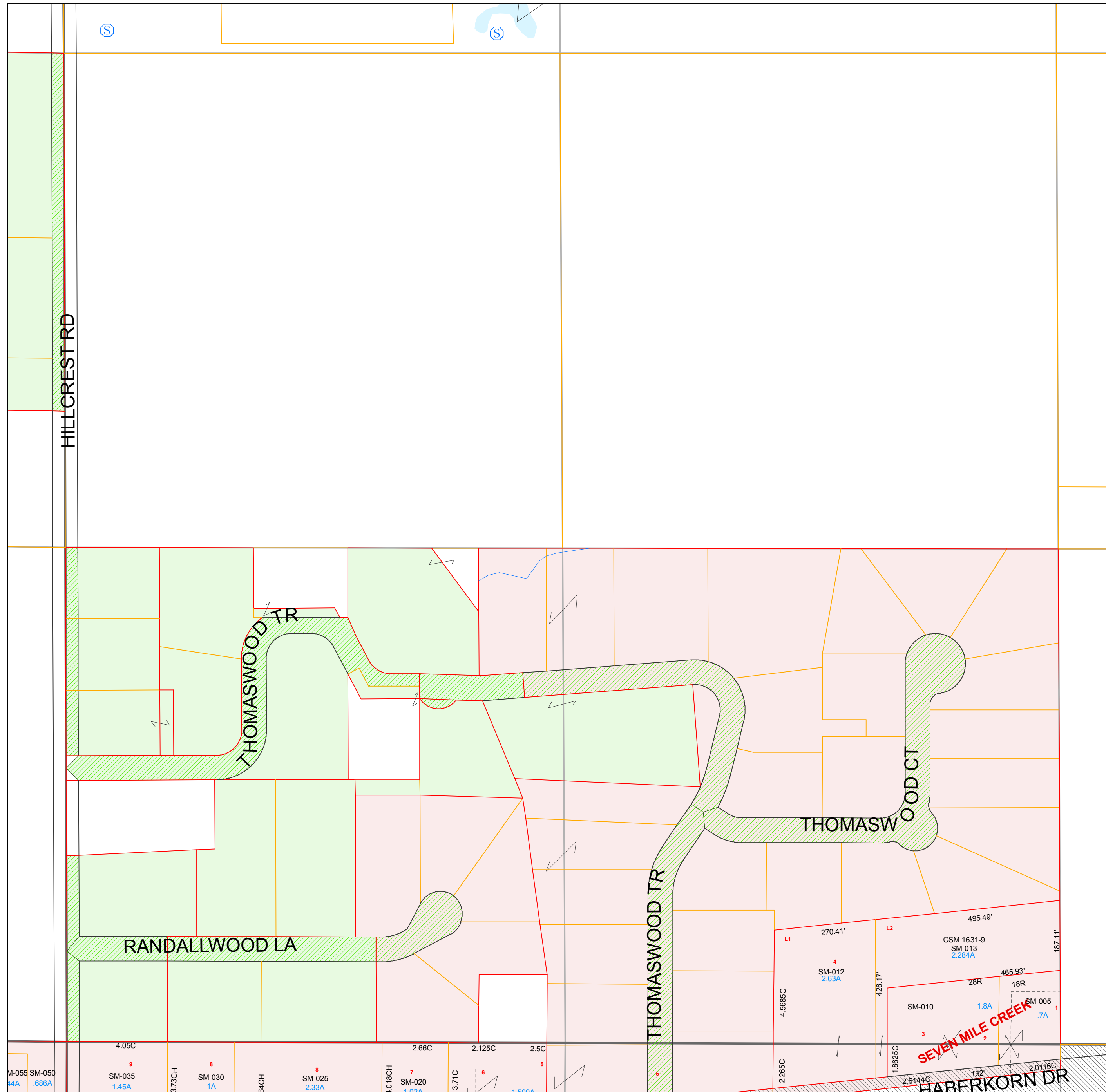
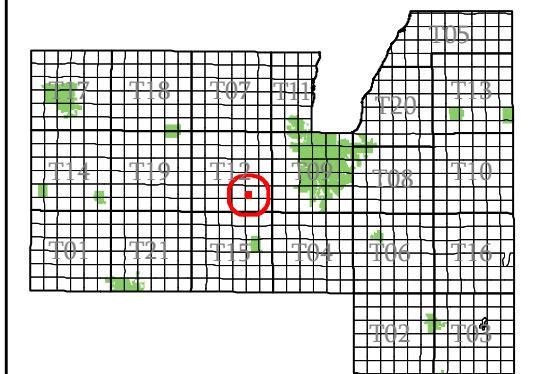
Fond du Lac
County, WI

SW 1/4
Section 26
Town 15
Range 16

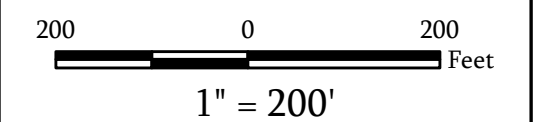
T12-15-16-26-00-000-00
Town Code Town Range Section 1/4-1/4 Section

T12-15-16-99-00-000-00
Subdivision

06	05	02	01
07	08	03	04
10	09	14	13
11	12	15	16



- subdivision plat/CSM
- road row
- road centerline/parcel
- hydro/parcel
- parcel line
- road row (NPF)
- municipal boundary
- section
- quarter & quarter quarter
- easement
- - - lot line (NPF)
- - - hydro line (NPF)
- water meander
- vacation or dedication
- Ⓢ plat of survey
- dedicated row
- vacated row
- fee simple row
- rail row
- vacated plat
- subdivision
- CSM
- open water



Map Date: Nov 26, 2014

Contact:
For more information, please contact:
Fond du Lac County, Wisconsin
Land Information Department
160 S. Macy Street
Fond du Lac, WI 54935
Phone (920) 929-3027

This drawing is neither a legally recorded map nor a survey and is not intended to be used as such. The information displayed is a compilation of records, information, and data obtained from various sources, and Fond du Lac County is not liable for its use or misuse.

[Back to Town Main Page](#)

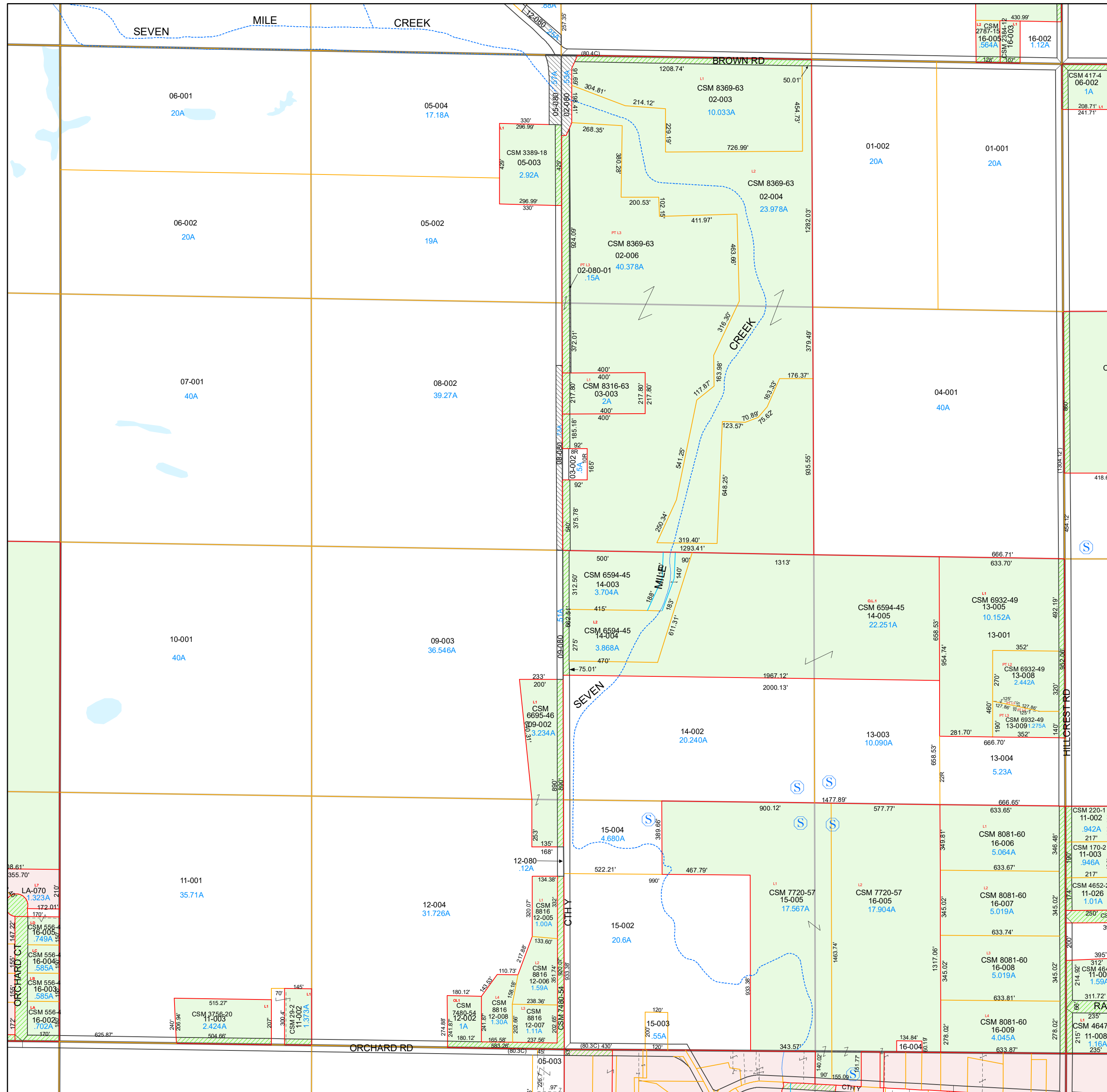
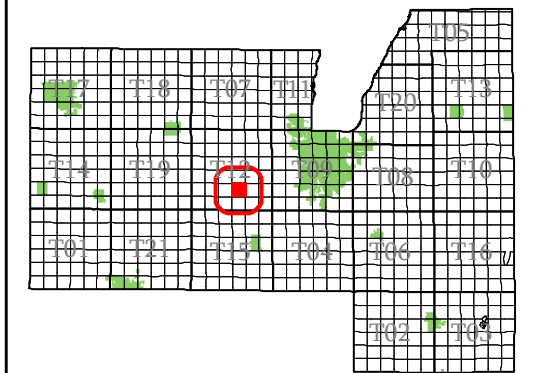
Town of Lamartine

Fond du Lac County, WI

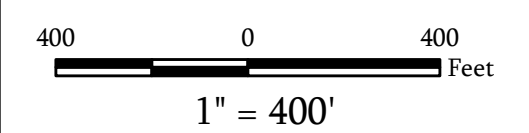
Section 27 Town 15 Range 16

T12-15-16-27-00-000-00
Town Code Town Range Section 1/4-1/4 Section

06	05	02	01
07	08	03	04
10	09	14	13
11	12	15	16



- subdivision plat/CSM
- road row
- road centerline/parcel
- hydro/parcel
- parcel line
- road row (NPF)
- municipal boundary
- section
- quarter & quarter quarter
- easement
- - - lot line (NPF)
- hydro line (NPF)
- water meander
- vacation or dedication
- S plat of survey
- dedicated row
- vacated row
- fee simple row
- rail row
- vacated plat
- subdivision
- CSM
- open water



Map Date: Jan 10, 2023

Contact:
For more information, please contact:
Fond du Lac County, Wisconsin
Land Information Department
160 S. Macy Street
Fond du Lac, WI 54935
Phone (920) 929-3027

This drawing is neither a legally recorded map nor a survey and is not intended to be used as such. The information displayed is a compilation of records, information, and data obtained from various sources, and Fond du Lac County is not liable for its use or misuse.

Town of Lamartine

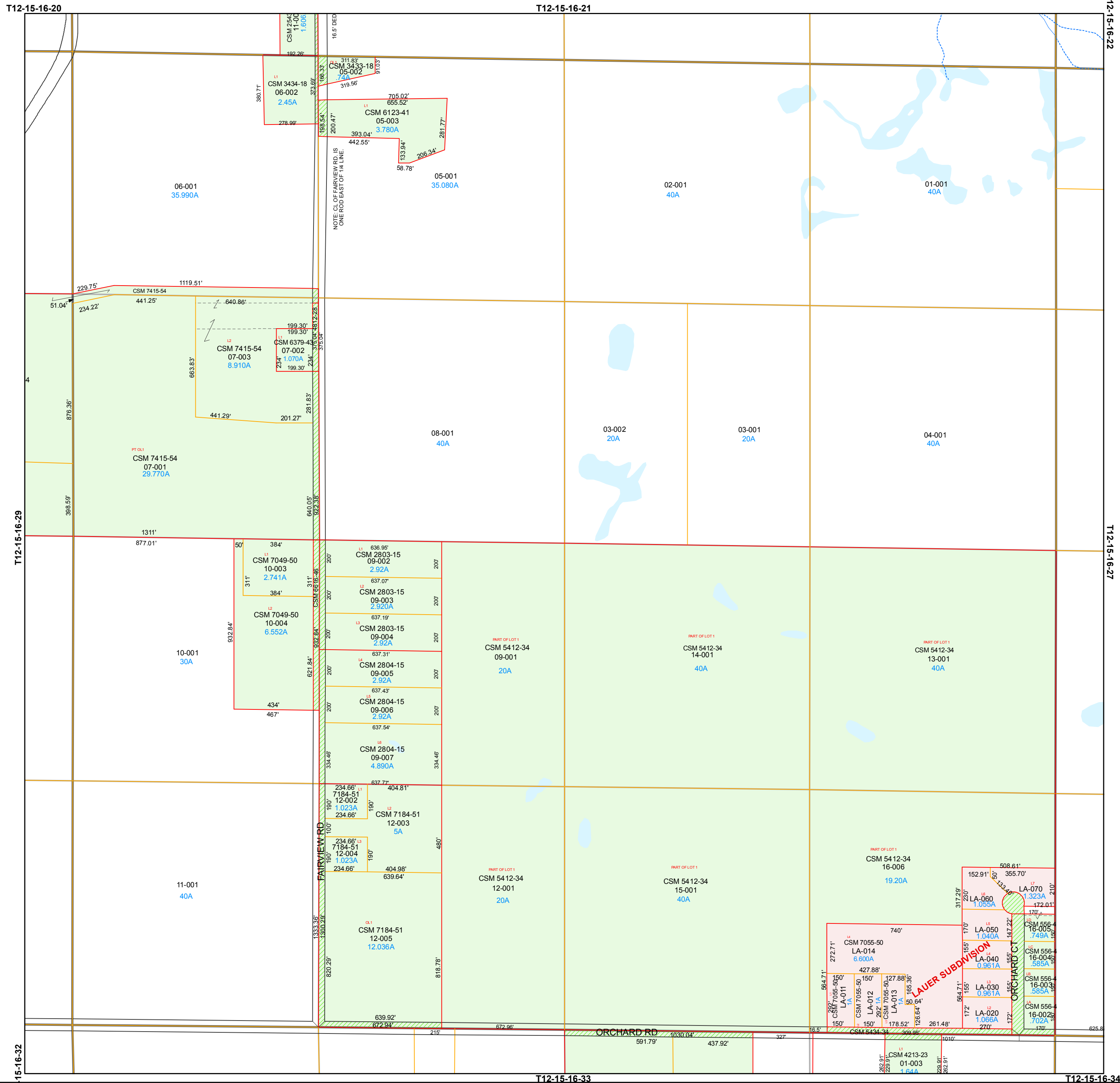
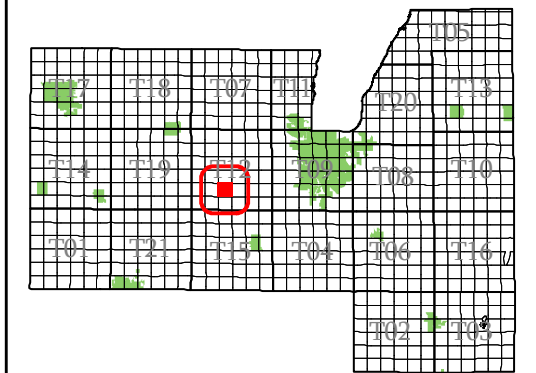
Fond du Lac County, WI

Section 28 Town 15 Range 16

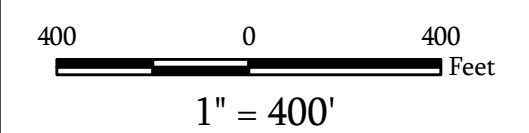
T12-15-16-28-00-000-00
Town Code Town Range Section 1/4-1/4 Section

T12-15-16-99-00-000-00
Subdivision

06	05	02	01
07	08	03	04
10	09	14	13
11	12	15	16



- subdivision plat/CSM
- road row
- road centerline/parcel
- hydro/parcel
- parcel line
- road row (NPF)
- municipal boundary
- section
- quarter & quarter quarter
- easement
- - - lot line (NPF)
- hydro line (NPF)
- water meander
- vacation or dedication
- S plat of survey
- dedicated row
- vacated row
- fee simple row
- rail row
- vacated plat
- subdivision
- CSM
- open water



Map Date: Feb 09, 2011

Contact:
For more information, please contact:
Fond du Lac County, Wisconsin
Land Information Department
160 S. Macy Street
Fond du Lac, WI 54935
Phone (920) 929-3027

This drawing is neither a legally recorded map nor a survey and is not intended to be used as such. The information displayed is a compilation of records, information, and data obtained from various sources, and Fond du Lac County is not liable for its use or misuse.

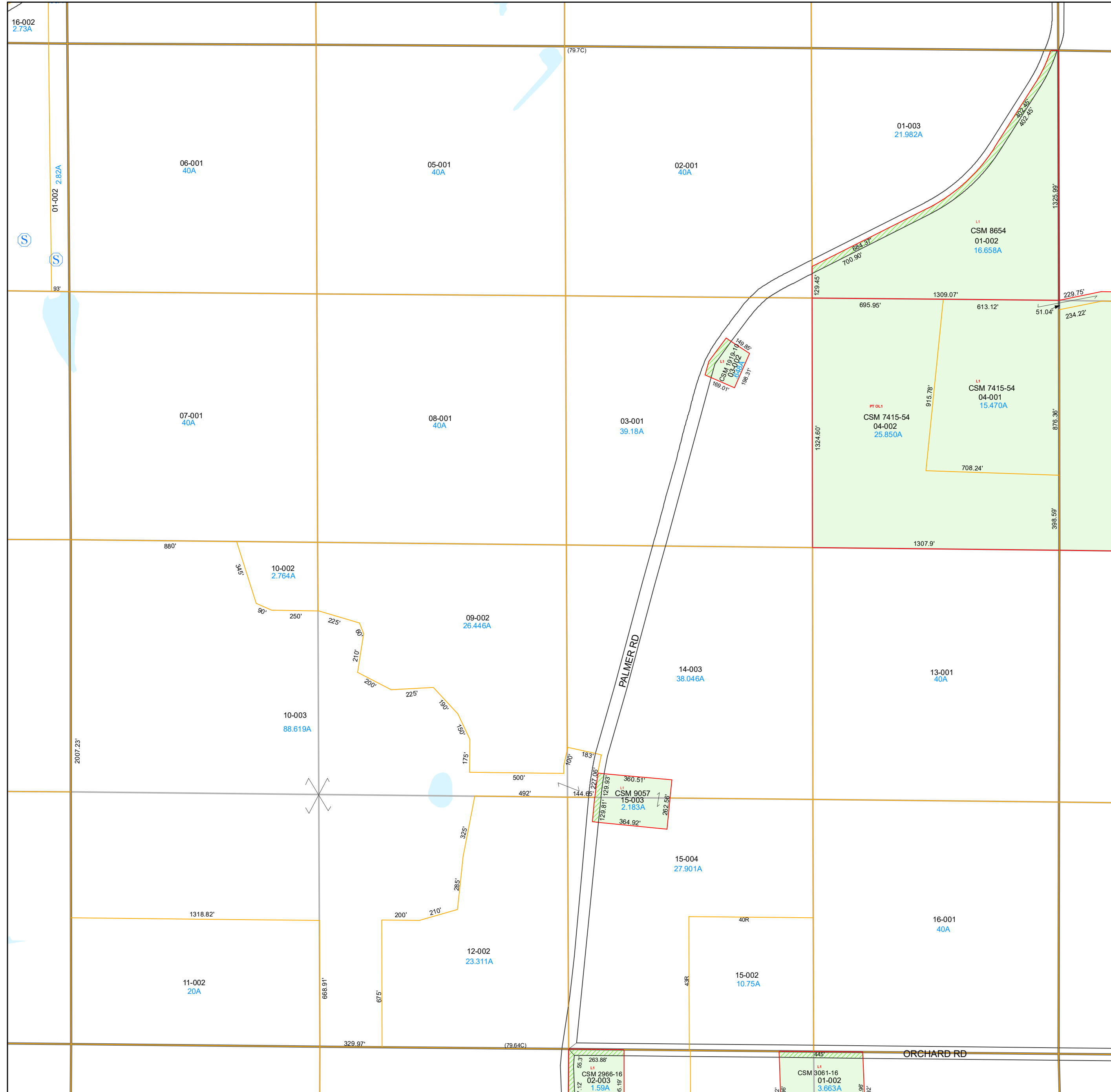
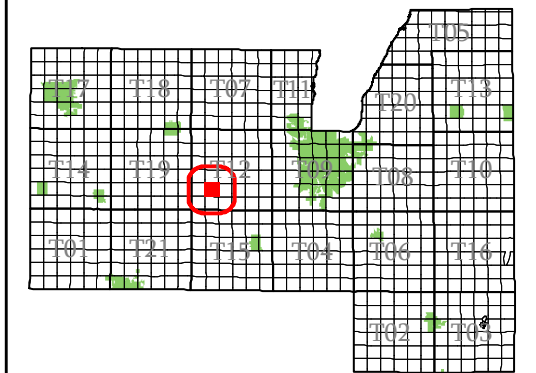
Town of Lamartine

Fond du Lac
County, WI

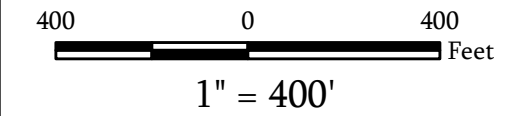
Section 29
Town 15
Range 16

T12-15-16-29-00-000-00
Town Code Town Range Section 1/4-1/4 Section

06	05	02	01
07	08	03	04
10	09	14	13
11	12	15	16



- subdivision plat/CSM
- road row
- road centerline/parcel
- hydro/parcel
- parcel line
- road row (NPF)
- municipal boundary
- section
- quarter & quarter quarter
- easement
- - - lot line (NPF)
- - - hydro line (NPF)
- water meander
- vacation or dedication
- Ⓢ plat of survey
- dedicated row
- vacated row
- fee simple row
- imp only
- rail row
- vacated plat
- subdivision
- CSM
- open water



Map Date: Jan 21, 2025

Contact:
For more information, please contact:
Fond du Lac County, Wisconsin
Land Information Department
160 S. Macy Street
Fond du Lac, WI 54935
Phone (920) 929-3027

This drawing is neither a legally recorded map nor a survey and is not intended to be used as such. The information displayed is a compilation of records, information, and data obtained from various sources, and Fond du Lac County is not liable for its use or misuse.

[Back to Town Main Page](#)

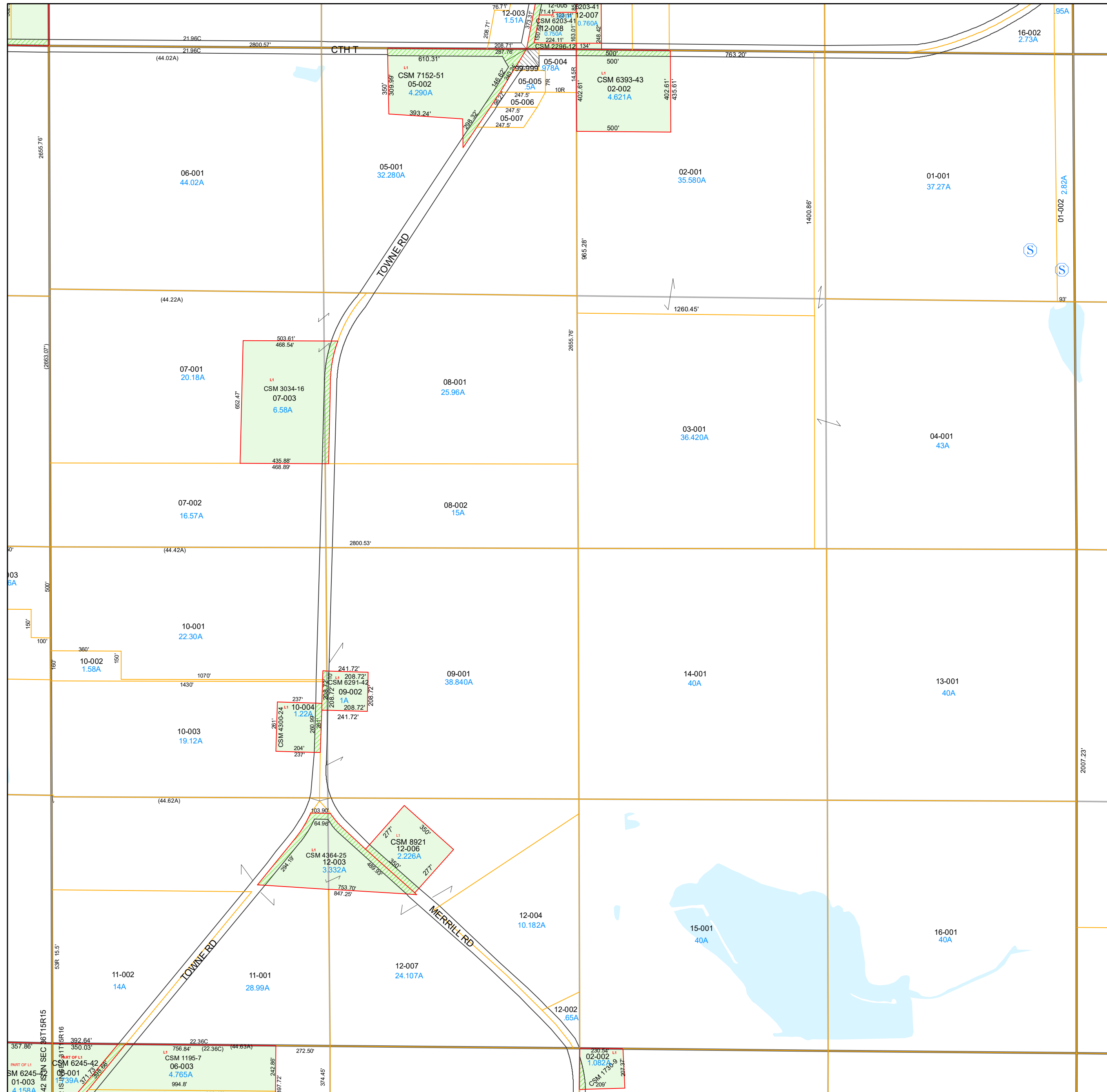
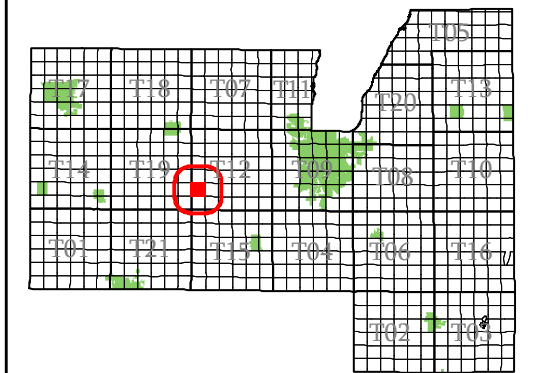
Town of Lamartine

Fond du Lac County, WI

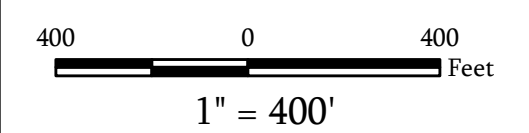
Section 30 Town 15 Range 16

T12-15-16-30-00-000-00
Town Code Town Range Section 1/4-1/4 Section

06	05	02	01
07	08	03	04
10	09	14	13
11	12	15	16



- subdivision plat/CSM
- road row
- road centerline/parcel
- hydro/parcel
- parcel line
- road row (NPF)
- municipal boundary
- section
- quarter & quarter quarter
- easement
- - - lot line (NPF)
- hydro line (NPF)
- water meander
- vacation or dedication
- S plat of survey
- dedicated row
- vacated row
- fee simple row
- rail row
- vacated plat
- subdivision
- CSM
- open water



Map Date: Jan 05, 2024

Contact:
For more information, please contact:
Fond du Lac County, Wisconsin
Land Information Department
160 S. Macy Street
Fond du Lac, WI 54935
Phone (920) 929-3027

This drawing is neither a legally recorded map nor a survey and is not intended to be used as such. The information displayed is a compilation of records, information, and data obtained from various sources, and Fond du Lac County is not liable for its use or misuse.

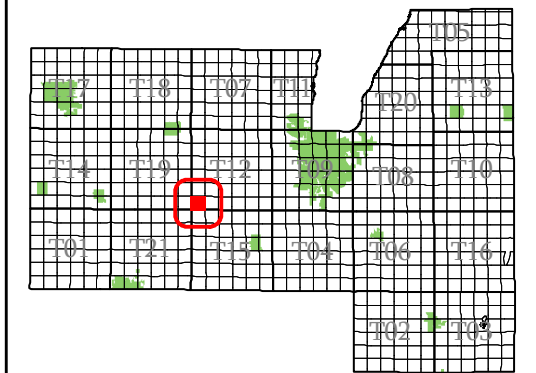
Town of Lamartine

Fond du Lac County, WI

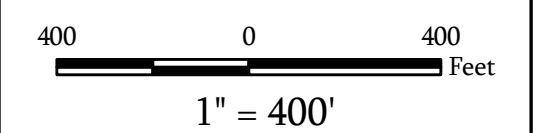
Section 31 Town 15 Range 16

T12-15-16-31-00-000-00
Town Code Town Range Section 1/4-1/4 Section

06	05	02	01
07	08	03	04
10	09	14	13
11	12	15	16



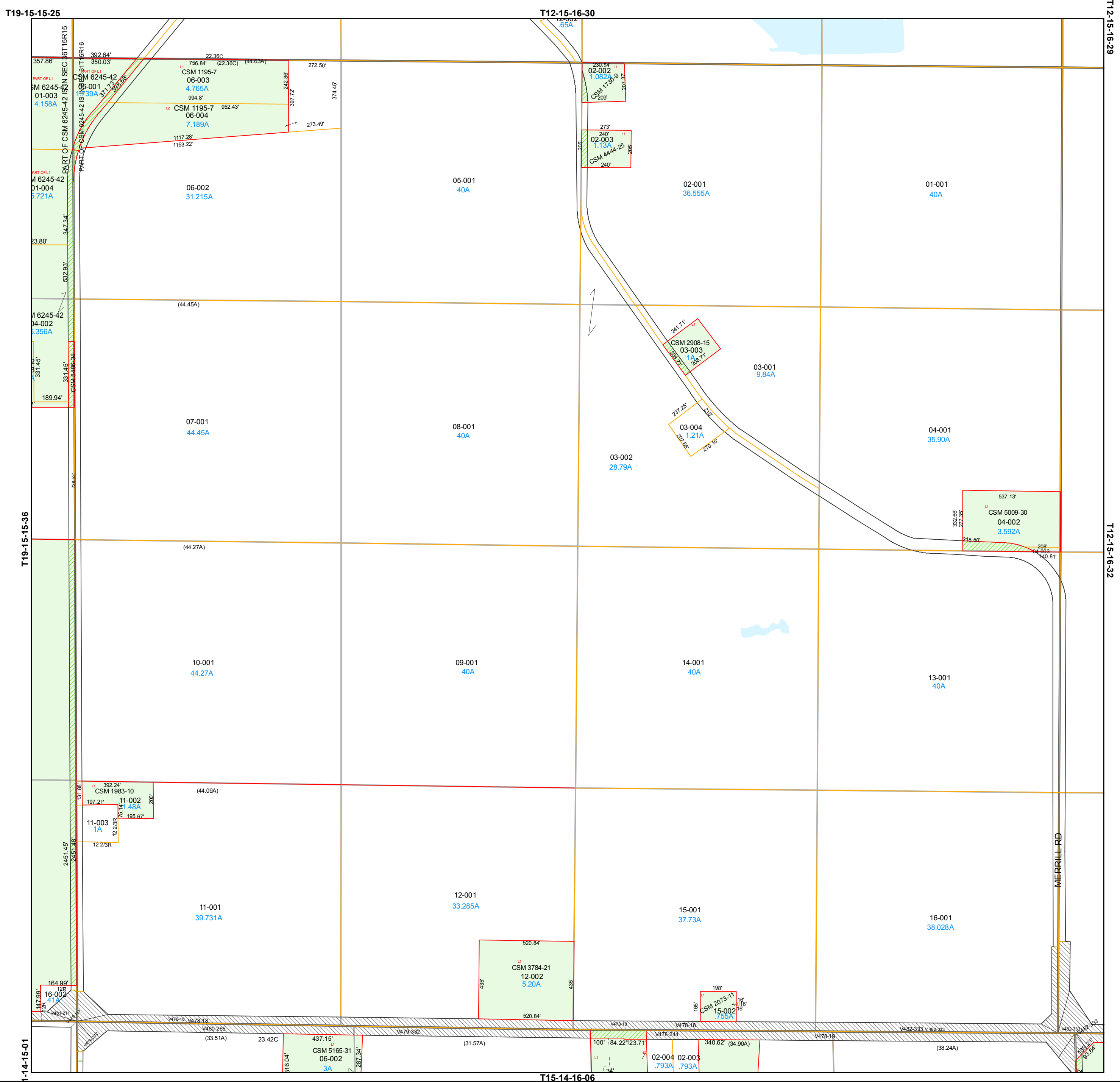
- subdivision plat/CSM
- road row
- road centerline/parcel
- hydro/parcel
- parcel line
- road row (NPF)
- municipal boundary
- section
- quarter & quarter quarter
- easement
- - - lot line (NPF)
- hydro line (NPF)
- water meander
- vacation or dedication
- S plat of survey
- dedicated row
- vacated row
- fee simple row
- rail row
- vacated plat
- subdivision
- CSM
- open water



Map Date: Feb 09, 2011

Contact:
For more information, please contact:
Fond du Lac County, Wisconsin
Land Information Department
160 S. Macy Street
Fond du Lac, WI 54935
Phone (920) 929-3027

This drawing is neither a legally recorded map nor a survey and is not intended to be used as such. The information displayed is a compilation of records, information, and data obtained from various sources, and Fond du Lac County is not liable for its use or misuse.



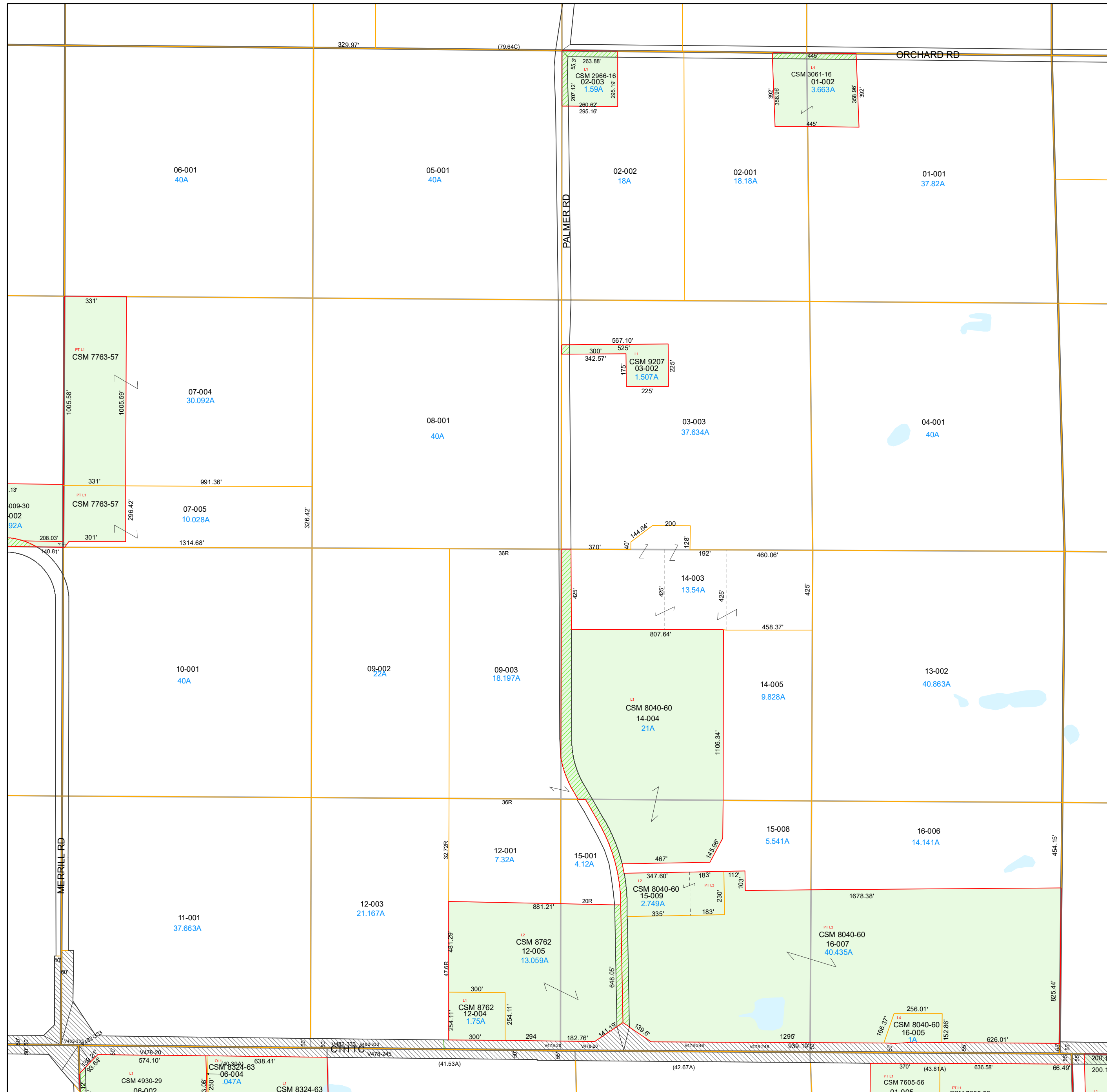
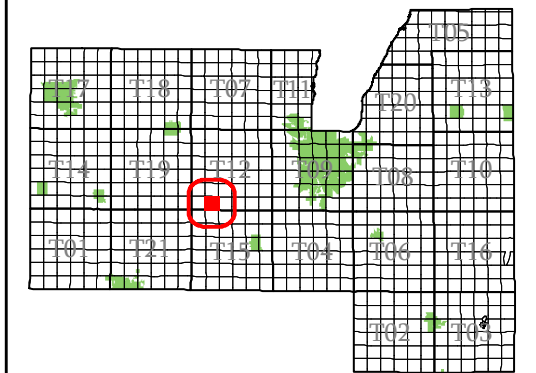
Town of Lamartine

Fond du Lac
County, WI

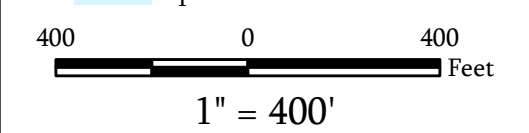
Section 32
Town 15
Range 16

T12-15-16-32-00-000-00
Town Code Town Range Section 1/4-1/4 Section

06	05	02	01
07	08	03	04
10	09	14	13
11	12	15	16



- subdivision plat/CSM
- road row
- road centerline/parcel
- hydro/parcel
- parcel line
- road row (NPF)
- municipal boundary
- section
- quarter & quarter quarter
- easement
- - - lot line (NPF)
- hydro line (NPF)
- water meander
- vacation or dedication
- S plat of survey
- dedicated row
- vacated row
- fee simple row
- imp only
- rail row
- vacated plat
- subdivision
- CSM
- open water



Map Date: Jan 15, 2026

Contact:
For more information, please contact:
Fond du Lac County, Wisconsin
Land Information Department
160 S. Macy Street
Fond du Lac, WI 54935
Phone (920) 929-3027

This drawing is neither a legally recorded map nor a survey and is not intended to be used as such. The information displayed is a compilation of records, information, and data obtained from various sources, and Fond du Lac County is not liable for its use or misuse.

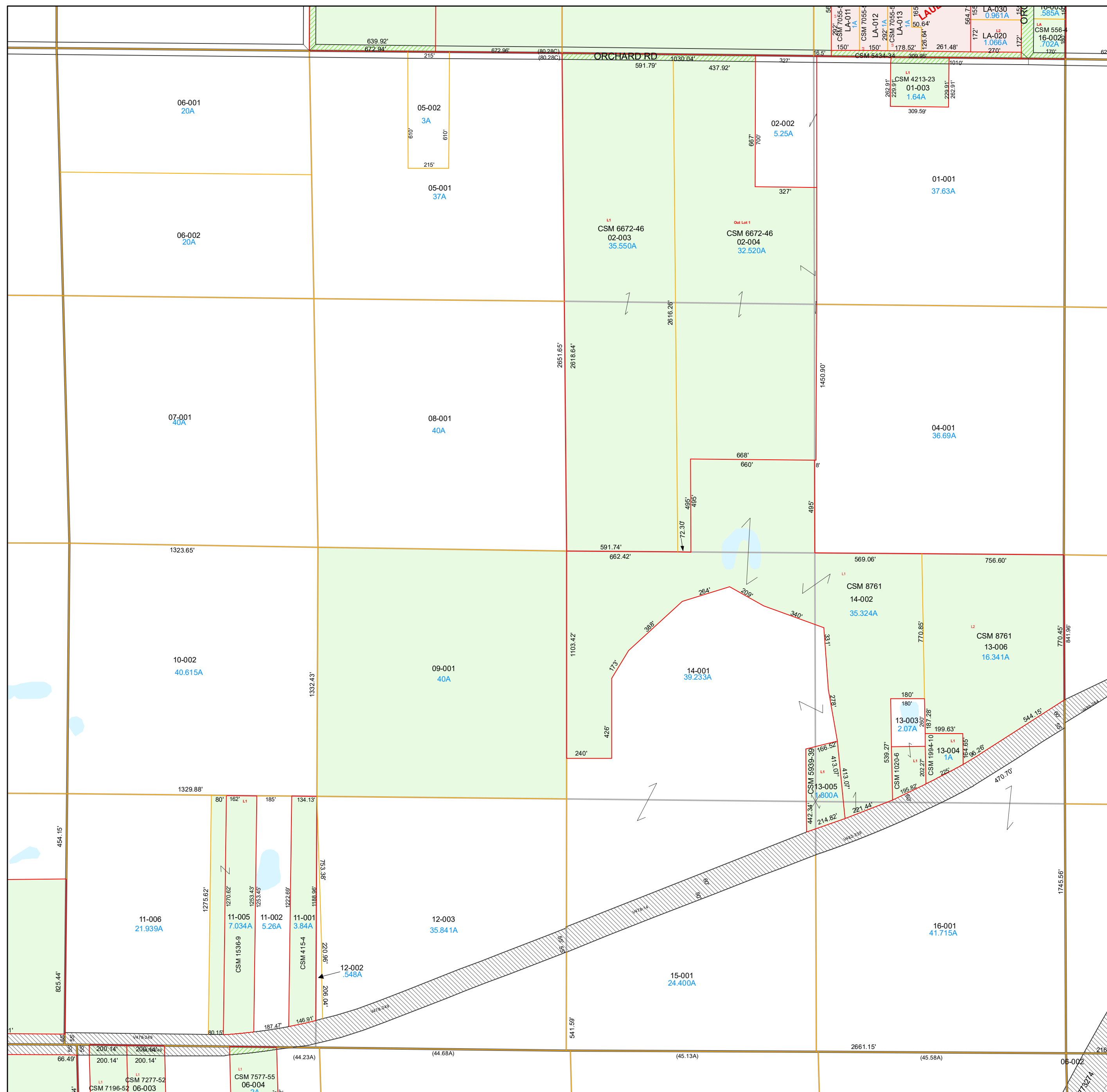
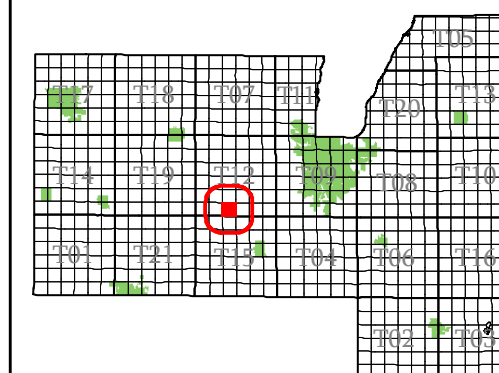
Town of Lamartine

Fond du Lac County, WI

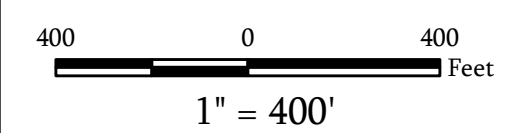
Section 33 Town 15 Range 16

T12-15-16-33-00-000-00
Town Code Town Range Section 1/4-1/4 Section

06	05	02	01
07	08	03	04
10	09	14	13
11	12	15	16



- subdivision plat/CSM
- road row
- road centerline/parcel
- hydro/parcel
- parcel line
- road row (NPF)
- municipal boundary
- section
- quarter & quarter quarter
- easement
- lot line (NPF)
- hydro line (NPF)
- water meander
- vacation or dedication
- plat of survey
- dedicated row
- vacated row
- fee simple row
- rail row
- vacated plat
- subdivision
- CSM
- open water



Map Date: Jan 10, 2023

Contact:
For more information, please contact:
Fond du Lac County, Wisconsin
Land Information Department
160 S. Macy Street
Fond du Lac, WI 54935
Phone (920) 929-3027

This drawing is neither a legally recorded map nor a survey and is not intended to be used as such. The information displayed is a compilation of records, information, and data obtained from various sources, and Fond du Lac County is not liable for its use or misuse.

Town of Lamartine

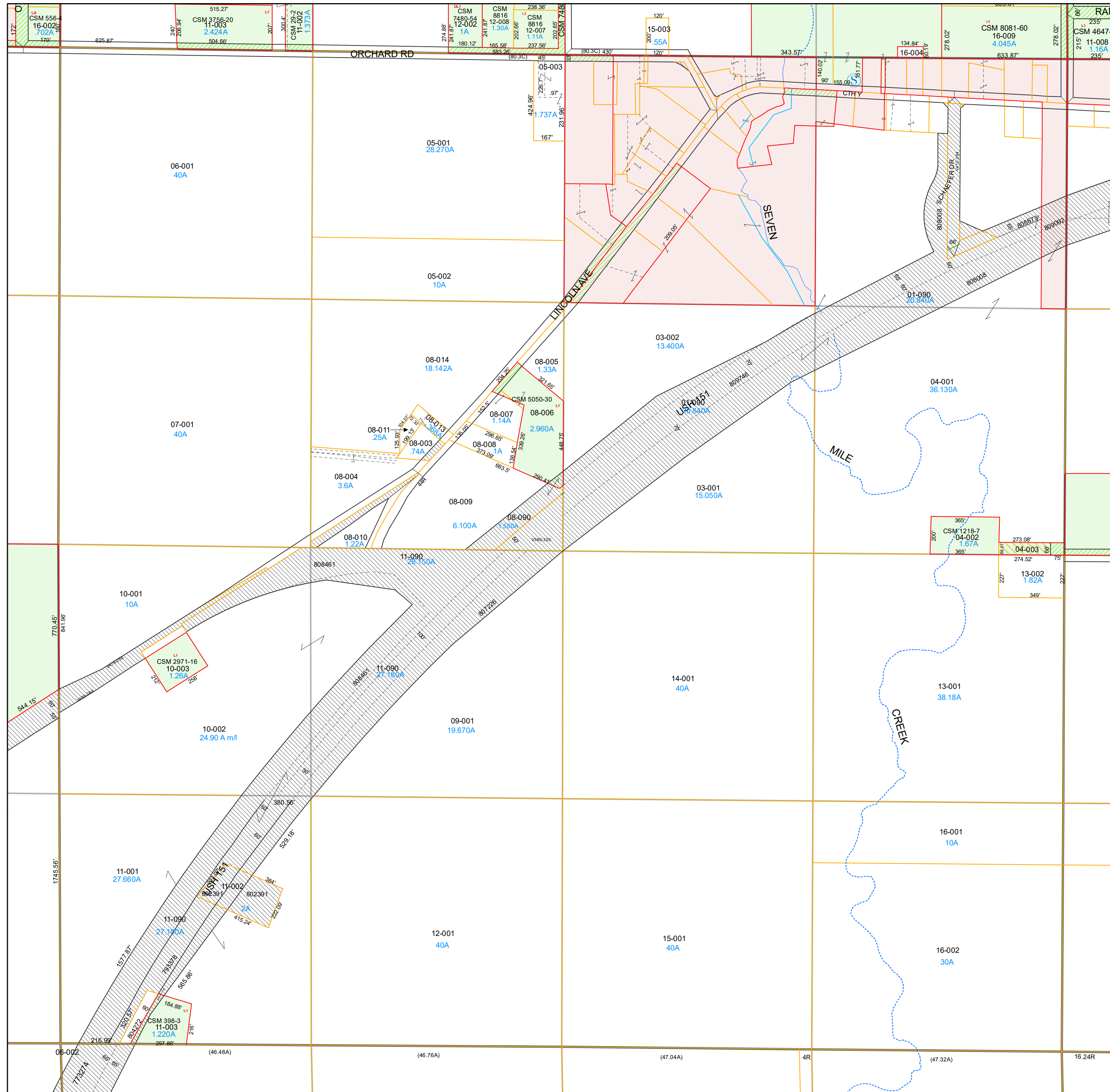
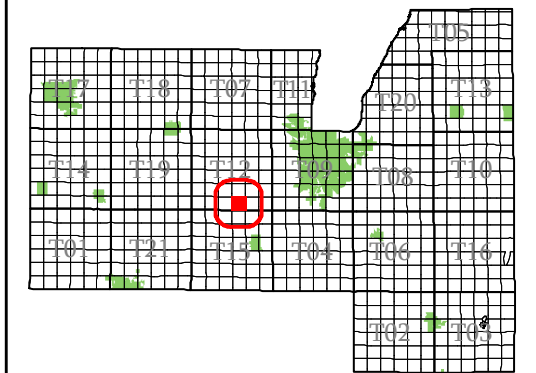
Fond du Lac County, WI

Section 34 Town 15 Range 16

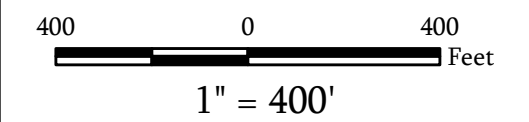
T12-15-16-34-00-000-00
Town Code Town Range Section 1/4-1/4 Section

T12-15-16-99-00-000-00
Subdivision

06	05	02	01
07	08	03	04
10	09	14	13
11	12	15	16



- subdivision plat/CSM
- road row
- road centerline/parcel
- hydro/parcel
- parcel line
- road row (NPF)
- municipal boundary
- section
- quarter & quarter quarter
- easement
- - - lot line (NPF)
- - - hydro line (NPF)
- water meander
- vacation or dedication
- S plat of survey
- dedicated row
- vacated row
- fee simple row
- imp only
- rail row
- vacated plat
- subdivision
- CSM
- open water



Map Date: Jan 15, 2026

Contact:
For more information, please contact:
Fond du Lac County, Wisconsin
Land Information Department
160 S. Macy Street
Fond du Lac, WI 54935
Phone (920) 929-3027

This drawing is neither a legally recorded map nor a survey and is not intended to be used as such. The information displayed is a compilation of records, information, and data obtained from various sources, and Fond du Lac County is not liable for its use or misuse.

Town of Lamartine

Fond du Lac
County, WI

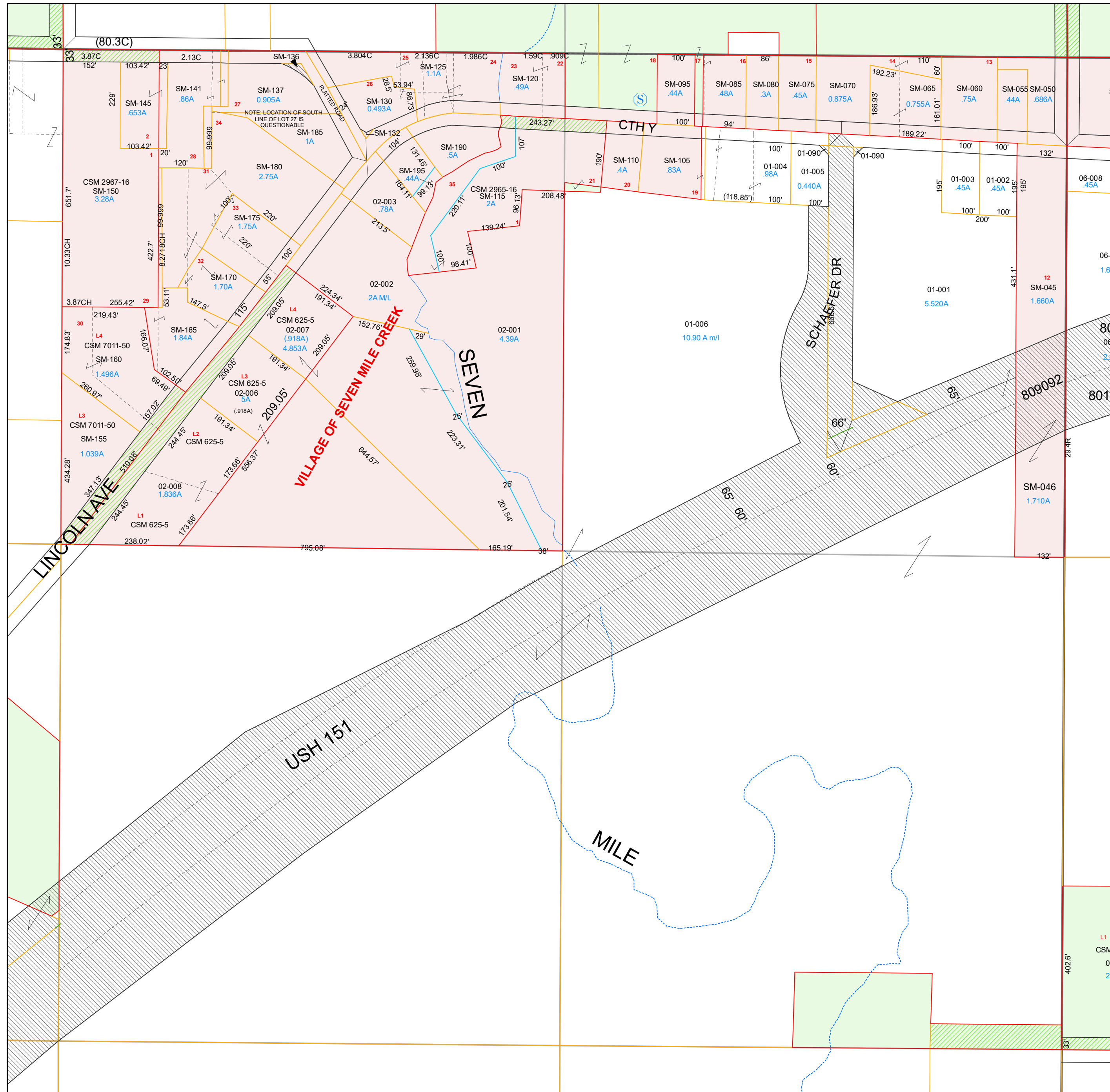
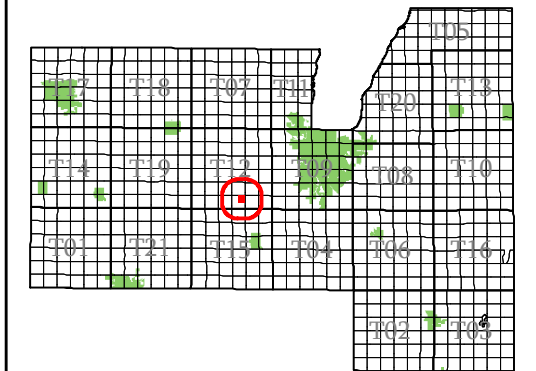
NE 1/4
Section 34
Town 15
Range 16

T12-15-16-34-00-000-00

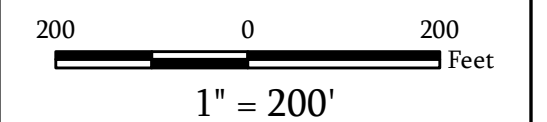
Town Code Town Range Section 1/4-1/4 Section

T12-15-16-99-00-000-00
Subdivision

06	05	02	01
07	08	03	04
10	09	14	13
11	12	15	16



- subdivision plat/CSM
- road row
- road centerline/parcel
- hydro/parcel
- parcel line
- road row (NPF)
- municipal boundary
- section
- quarter & quarter quarter
- easement
- - - lot line (NPF)
- - - hydro line (NPF)
- water meander
- vacation or dedication
- S plat of survey
- dedicated row
- vacated row
- fee simple row
- rail row
- vacated plat
- subdivision
- CSM
- open water



Map Date: Jan 22, 2020

Contact:
For more information, please contact:
Fond du Lac County, Wisconsin
Land Information Department
160 S. Macy Street
Fond du Lac, WI 54935
Phone (920) 929-3027

This drawing is neither a legally recorded map nor a survey and is not intended to be used as such. The information displayed is a compilation of records, information, and data obtained from various sources, and Fond du Lac County is not liable for its use or misuse.

[Back to Town Main Page](#)

Town of Lamartine

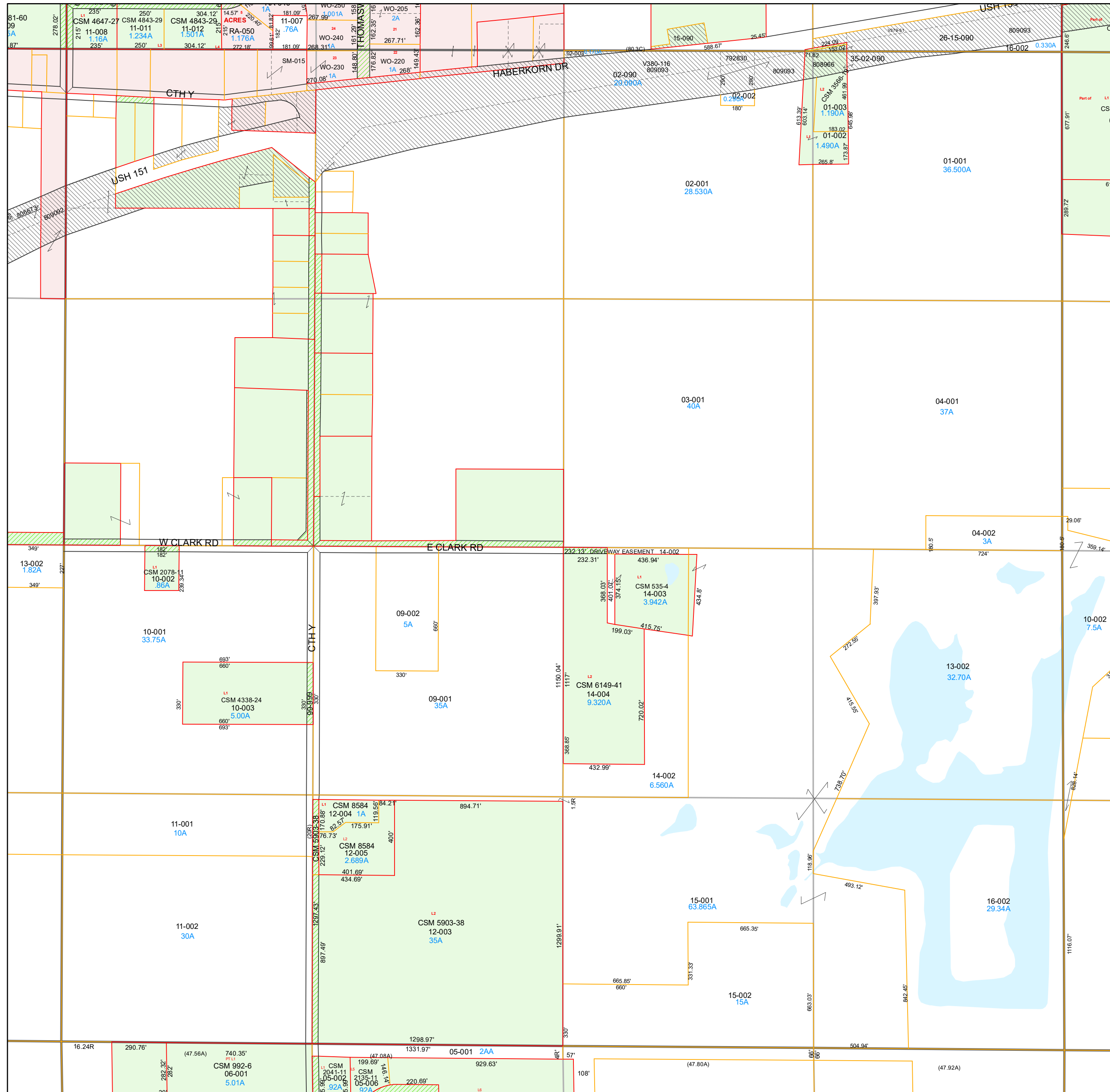
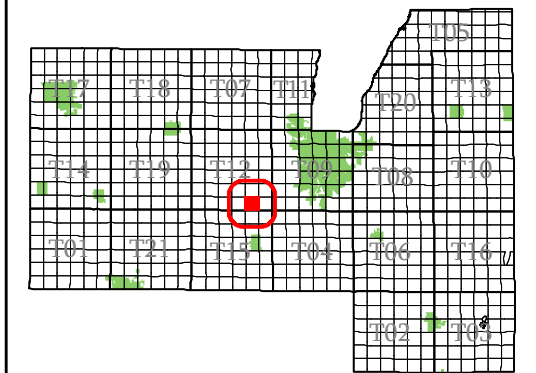
Fond du Lac County, WI

Section 35 Town 15 Range 16

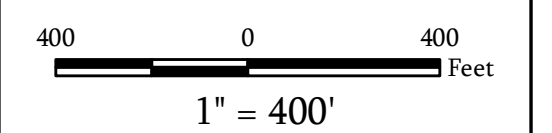
T12-15-16-35-00-000-00
Town Code Town Range Section 1/4-1/4 Section

T12-15-16-99-00-000-00
Subdivision

06	05	02	01
07	08	03	04
10	09	14	13
11	12	15	16



- subdivision plat/CSM
- road row
- road centerline/parcel
- hydro/parcel
- parcel line
- road row (NPF)
- municipal boundary
- section
- quarter & quarter quarter
- easement
- - - lot line (NPF)
- - - hydro line (NPF)
- water meander
- vacation or dedication
- S plat of survey
- dedicated row
- vacated row
- fee simple row
- rail row
- vacated plat
- subdivision
- CSM
- open water



Map Date: Jan 20, 2022

Contact:
For more information, please contact:
Fond du Lac County, Wisconsin
Land Information Department
160 S. Macy Street
Fond du Lac, WI 54935
Phone (920) 929-3027

This drawing is neither a legally recorded map nor a survey and is not intended to be used as such. The information displayed is a compilation of records, information, and data obtained from various sources, and Fond du Lac County is not liable for its use or misuse.

Town of Lamartine

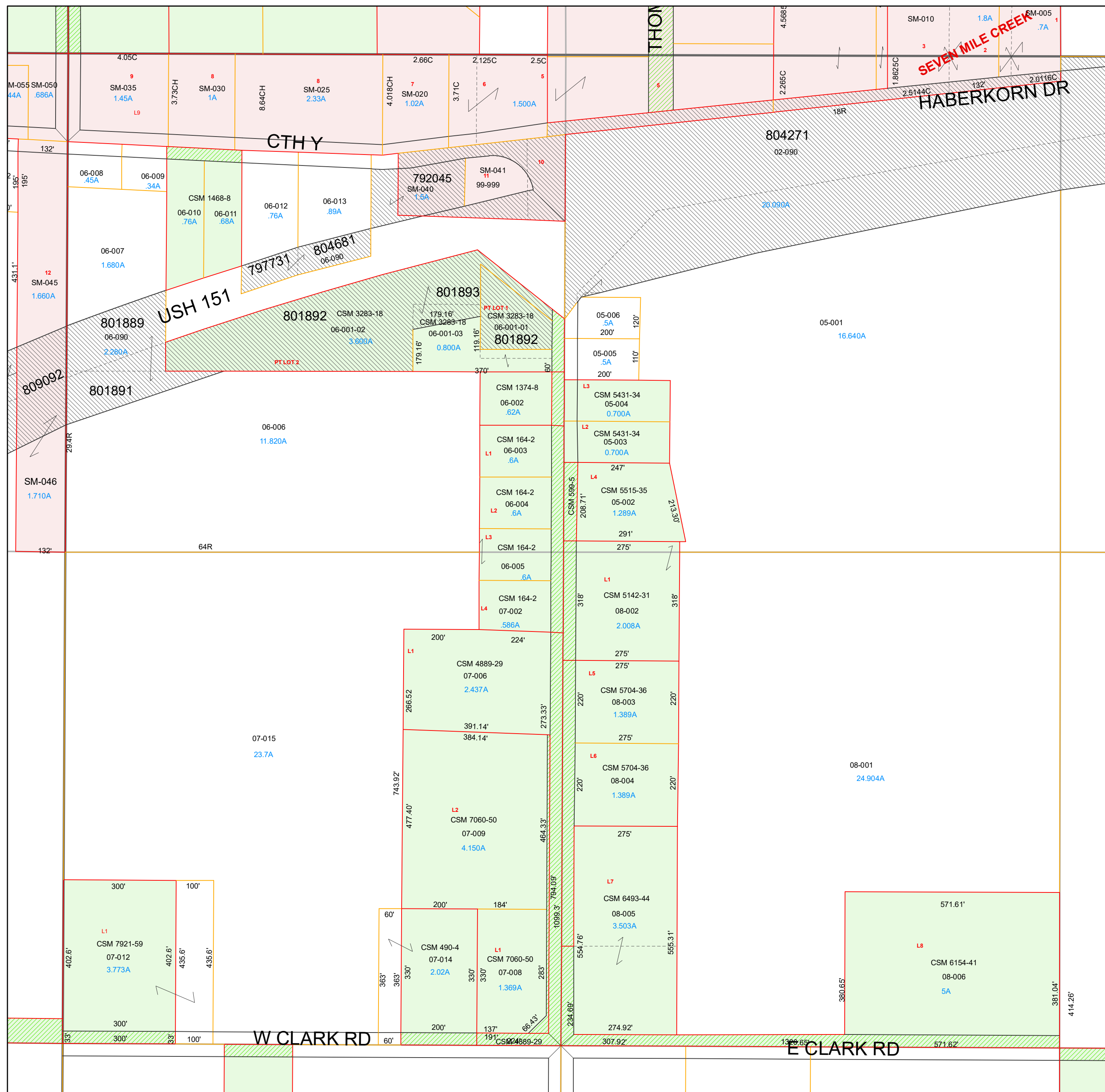
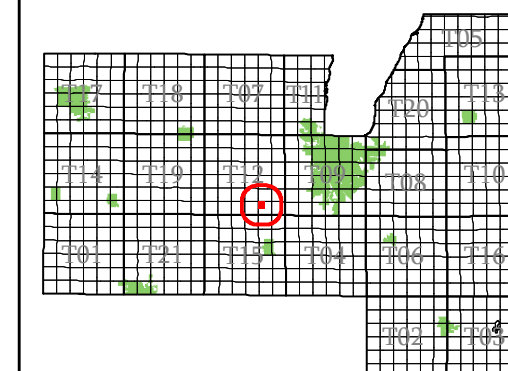
Fond du Lac County, WI

NW 1/4
Section 35
Town 15
Range 16

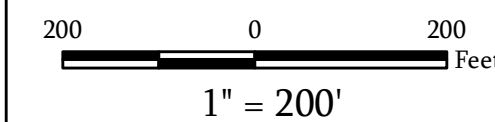
T12-15-16-35-00-000-00
Town Code Town Range Section 1/4-1/4 Section

T12-15-16-99-00-000-00
Subdivision

06	05	02	01
07	08	03	04
10	09	14	13
11	12	15	16



- subdivision plat/CSM
- road row
- road centerline/parcel
- hydro/parcel
- parcel line
- road row (NPF)
- municipal boundary
- section
- quarter & quarter quarter
- easement
- lot line (NPF)
- hydro line (NPF)
- water meander
- vacation or dedication
- plat of survey
- dedicated row
- vacated row
- fee simple row
- rail row
- vacated plat
- subdivision
- CSM
- open water



Map Date: Jan 20, 2022

Contact:

For more information, please contact:
Fond du Lac County, Wisconsin
Land Information Department
160 S. Macy Street
Fond du Lac, WI 54935
Phone (920) 929-3027

This drawing is neither a legally recorded map nor a survey and is not intended to be used as such. The information displayed is a compilation of records, information, and data obtained from various sources, and Fond du Lac County is not liable for its use or misuse.

[Back to Town Main Page](#)

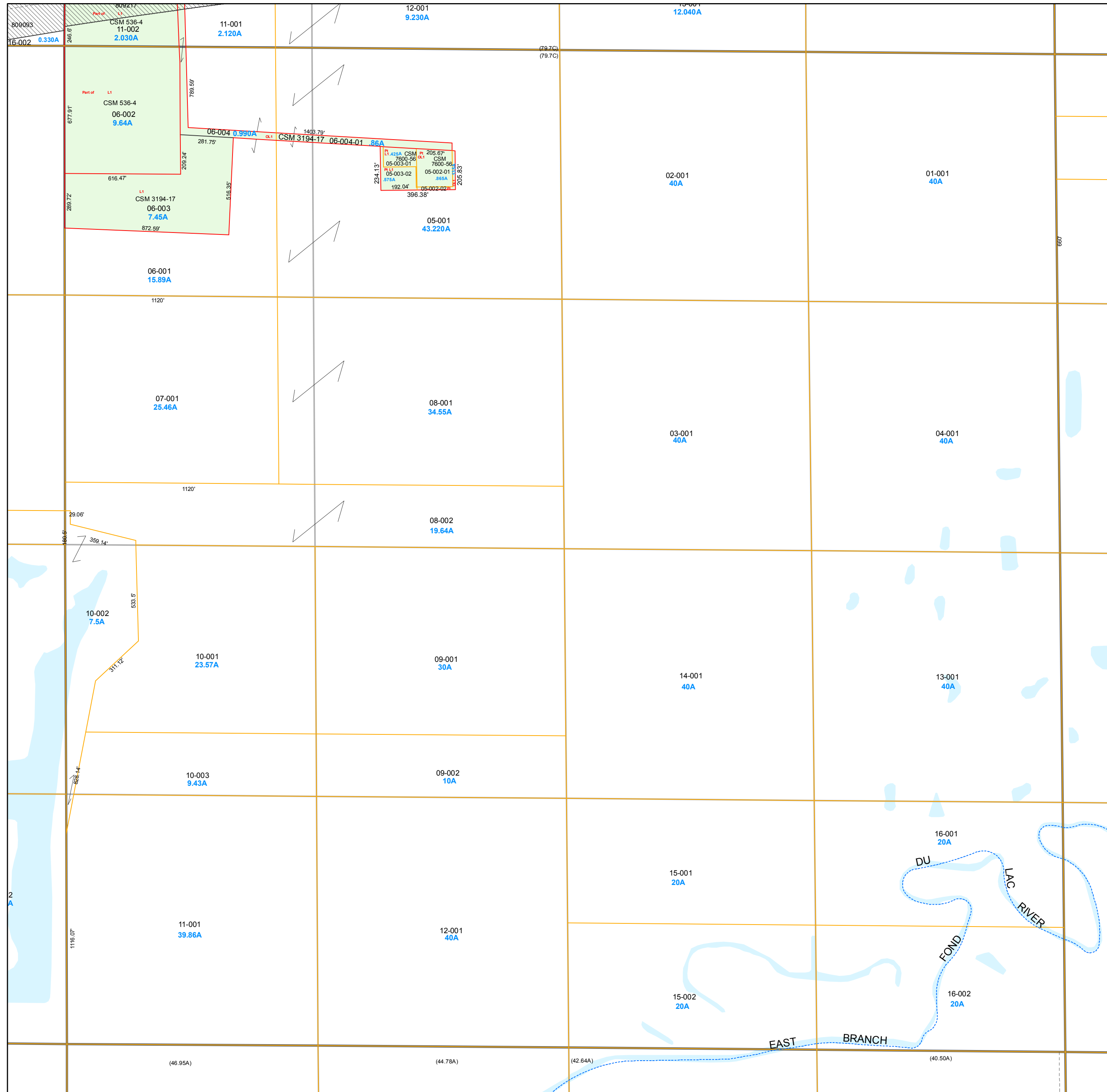
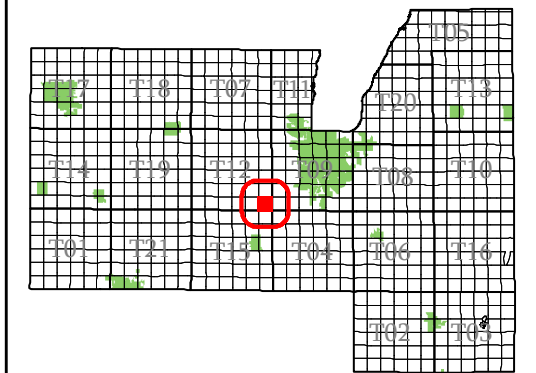
Town of Lamartine

Fond du Lac
County, WI

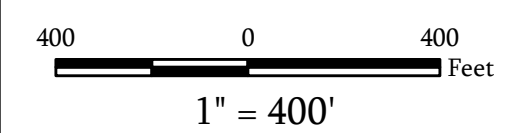
Section 36
Town 15
Range 16

T12-15-16-36-00-000-00
Town Code Town Range Section 1/4-1/4 Section

06	05	02	01
07	08	03	04
10	09	14	13
11	12	15	16



- subdivision plat/CSM
- road row
- road centerline/parcel
- hydro/parcel
- parcel line
- road row (NPF)
- municipal boundary
- section
- quarter & quarter quarter
- easement
- - - lot line (NPF)
- - - hydro line (NPF)
- water meander
- vacation or dedication
- S plat of survey
- dedicated row
- vacated row
- fee simple row
- rail row
- vacated plat
- subdivision
- CSM
- open water



Map Date: Jan 17, 2012

Contact:
For more information, please contact:
Fond du Lac County, Wisconsin
Land Information Department
160 S. Macy Street
Fond du Lac, WI 54935
Phone (920) 929-3027

This drawing is neither a legally recorded map nor a survey and is not intended to be used as such. The information displayed is a compilation of records, information, and data obtained from various sources, and Fond du Lac County is not liable for its use or misuse.