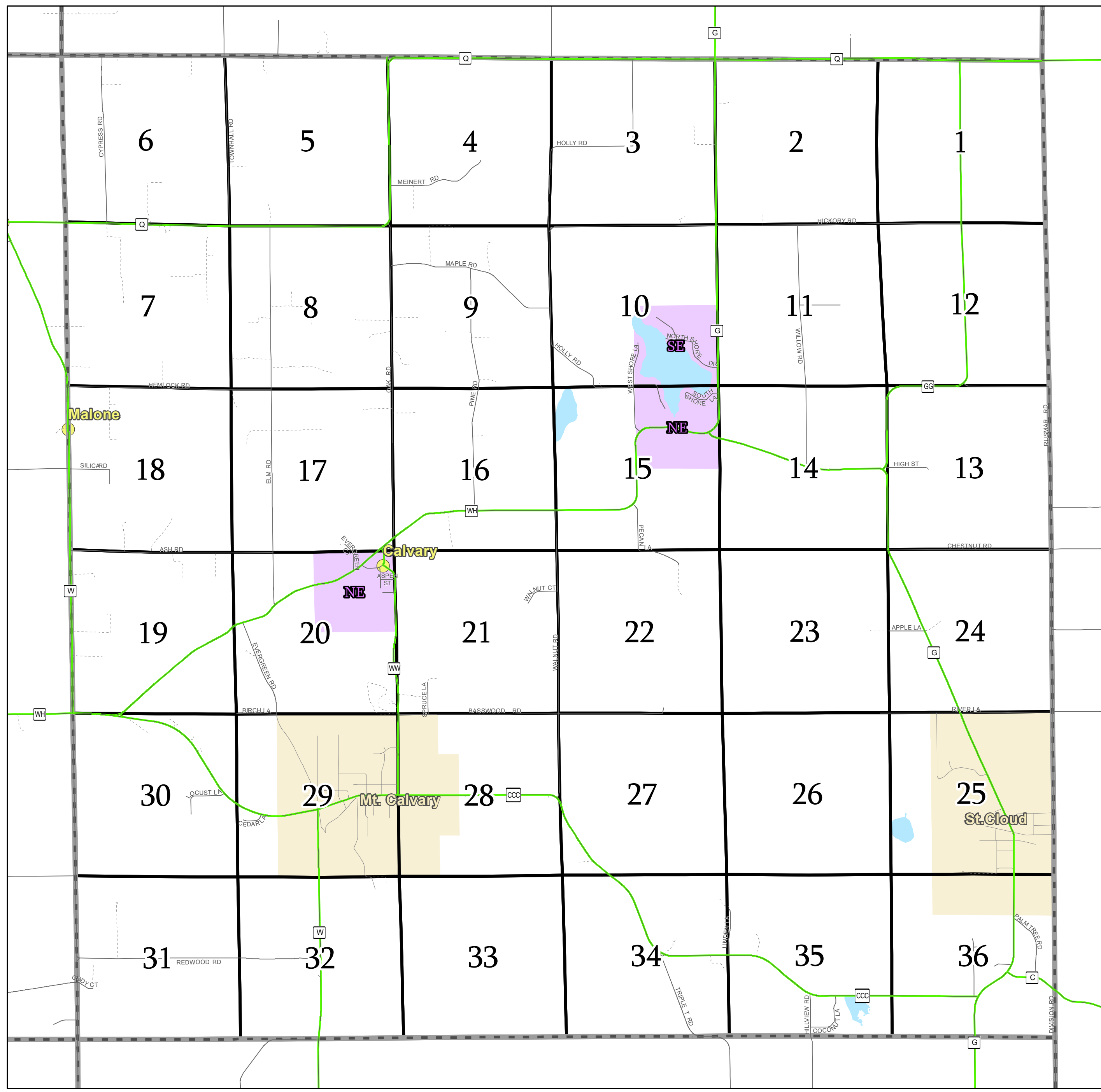


# Town of Marshfield

Fond du Lac  
County, WI

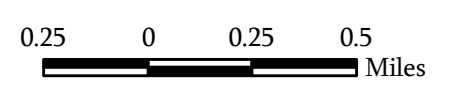
Town 16  
Range 19



T17	T18	T07	T11	T05
T14	T19	T12	T09	T20
T01	T21	T15	T04	T10
			T02	T03



- US Highway
- State Highway
- County Highway
- Town Road
- Municipal Road
- Private Road
- Township
- Section
- Quarter Section map available
- City
- Village
- Unincorporated Village



Map Date: Feb 22, 2011

**Contact:**  
For more information, please contact:  
Fond du Lac County, Wisconsin  
Land Information Department  
160 S. Macy Street  
Fond du Lac, WI 54935  
Phone (920) 929-3027

This drawing is neither a legally recorded map nor a survey and is not intended to be used as such. The information displayed is a compilation of records, information, and data obtained from various sources, and Fond du Lac County is not liable for its use or misuse.



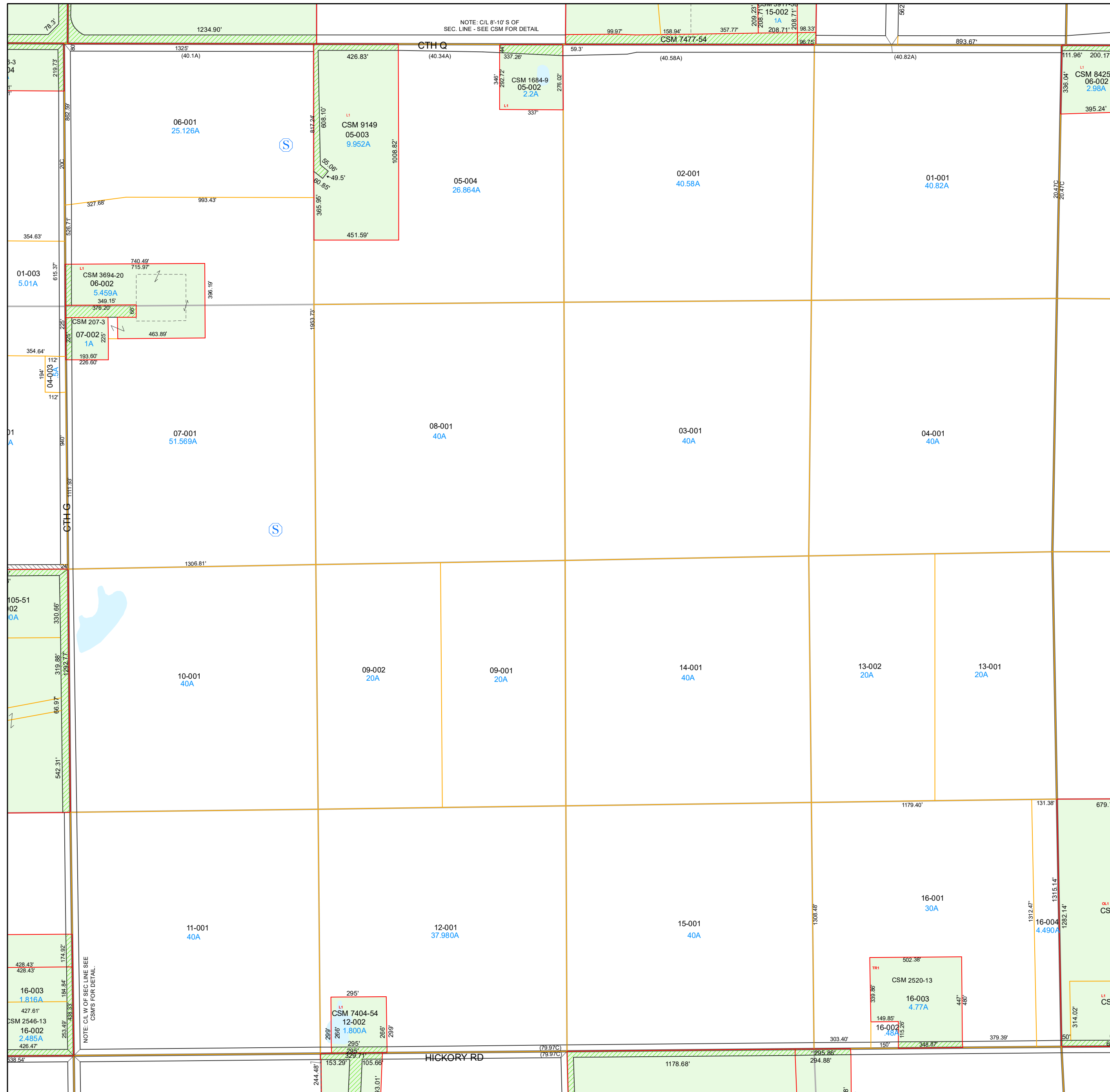
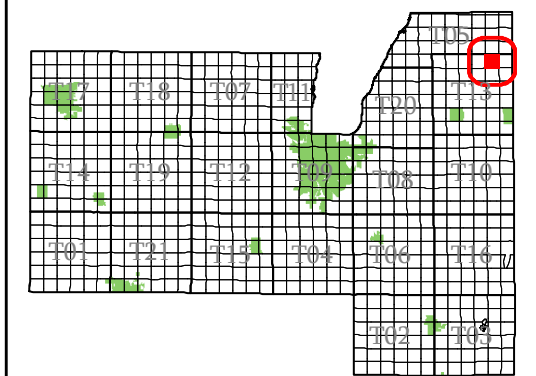
# Town of Marshfield

Fond du Lac  
County, WI

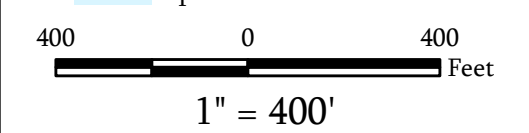
Section 02  
Town 16  
Range 19

T13-16-19-02-00-000-00  
Town Code Town Range Section 1/4-1/4 Section

06	05	02	01
07	08	03	04
10	09	14	13
11	12	15	16



- subdivision plat/CSM
- road row
- road centerline/parcel
- hydro/parcel
- parcel line
- road row (NPF)
- municipal boundary
- section
- quarter & quarter quarter
- easement
- lot line (NPF)
- hydro line (NPF)
- water meander
- vacation or dedication
- Ⓢ plat of survey
- ▨ dedicated row
- ▨ vacated row
- ▨ fee simple row
- ▨ imp only
- ▨ rail row
- ▨ vacated plat
- ▨ subdivision
- ▨ CSM
- ▨ open water



Map Date: Jan 15, 2026

**Contact:**  
For more information, please contact:  
Fond du Lac County, Wisconsin  
Land Information Department  
160 S. Macy Street  
Fond du Lac, WI 54935  
Phone (920) 929-3027

This drawing is neither a legally recorded map nor a survey and is not intended to be used as such. The information displayed is a compilation of records, information, and data obtained from various sources, and Fond du Lac County is not liable for its use or misuse.

[Back to Town Main Page](#)

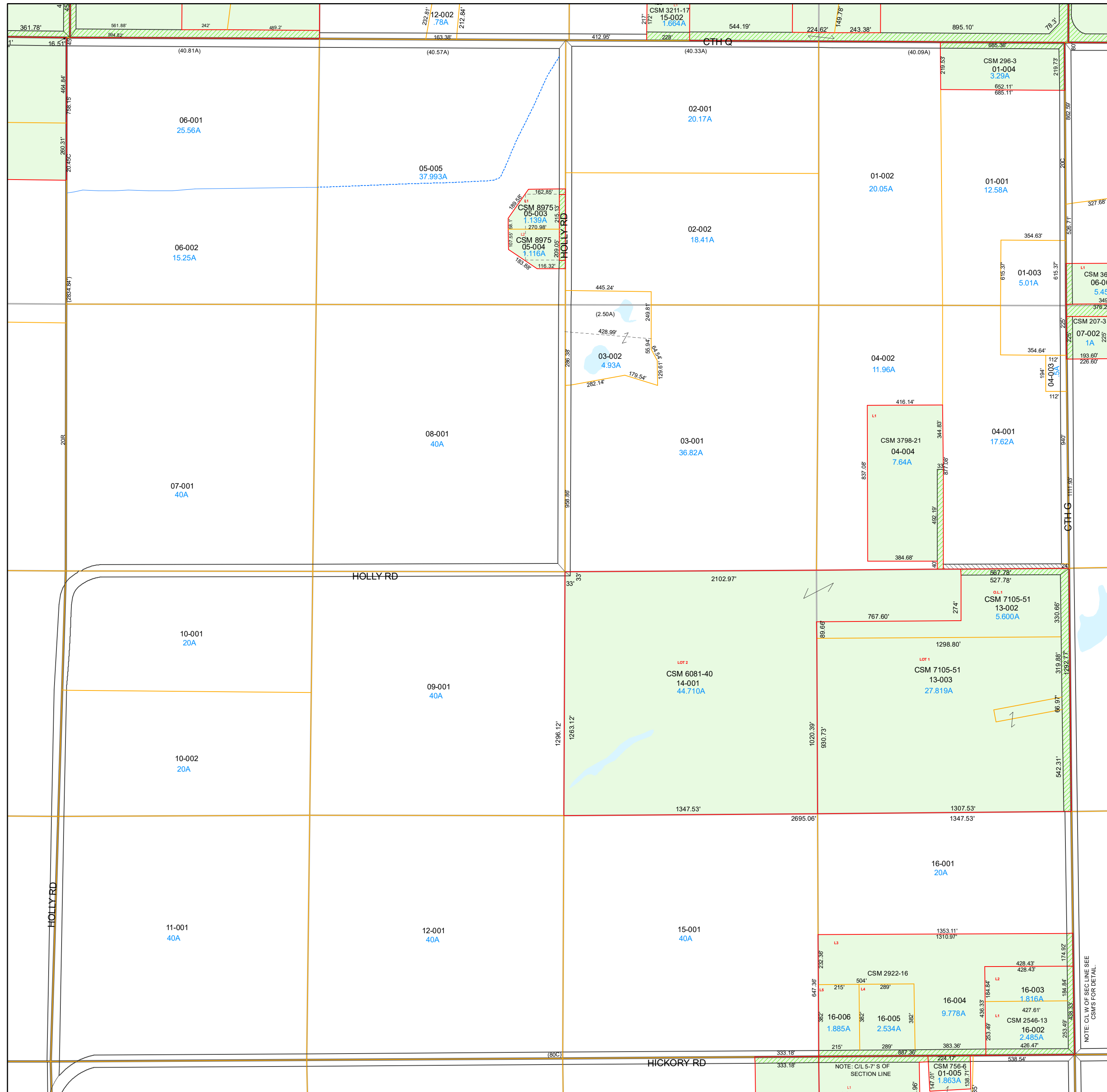
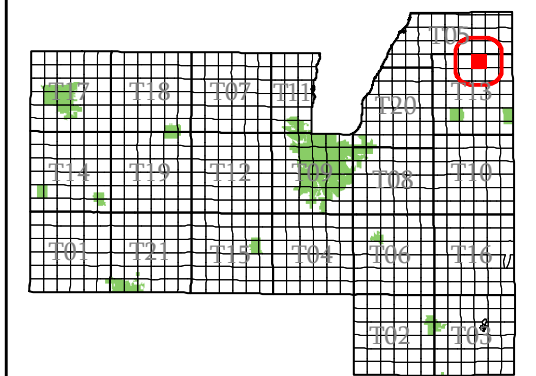
# Town of Marshfield

Fond du Lac  
County, WI

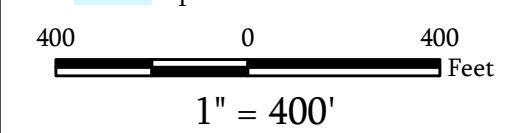
Section 03  
Town 16  
Range 19

T13-16-19-03-00-000-00  
Town Code Town Range Section 1/4-1/4 Section

06	05	02	01
07	08	03	04
10	09	14	13
11	12	15	16



- subdivision plat/CSM
- road row
- road centerline/parcel
- hydro/parcel
- parcel line
- road row (NPF)
- municipal boundary
- section
- quarter & quarter quarter
- easement
- - - lot line (NPF)
- hydro line (NPF)
- water meander
- vacation or dedication
- S plat of survey
- dedicated row
- vacated row
- fee simple row
- imp only
- rail row
- vacated plat
- subdivision
- CSM
- open water



Map Date: Jan 15, 2026

**Contact:**  
For more information, please contact:  
Fond du Lac County, Wisconsin  
Land Information Department  
160 S. Macy Street  
Fond du Lac, WI 54935  
Phone (920) 929-3027

This drawing is neither a legally recorded map nor a survey and is not intended to be used as such. The information displayed is a compilation of records, information, and data obtained from various sources, and Fond du Lac County is not liable for its use or misuse.

[Back to Town Main Page](#)

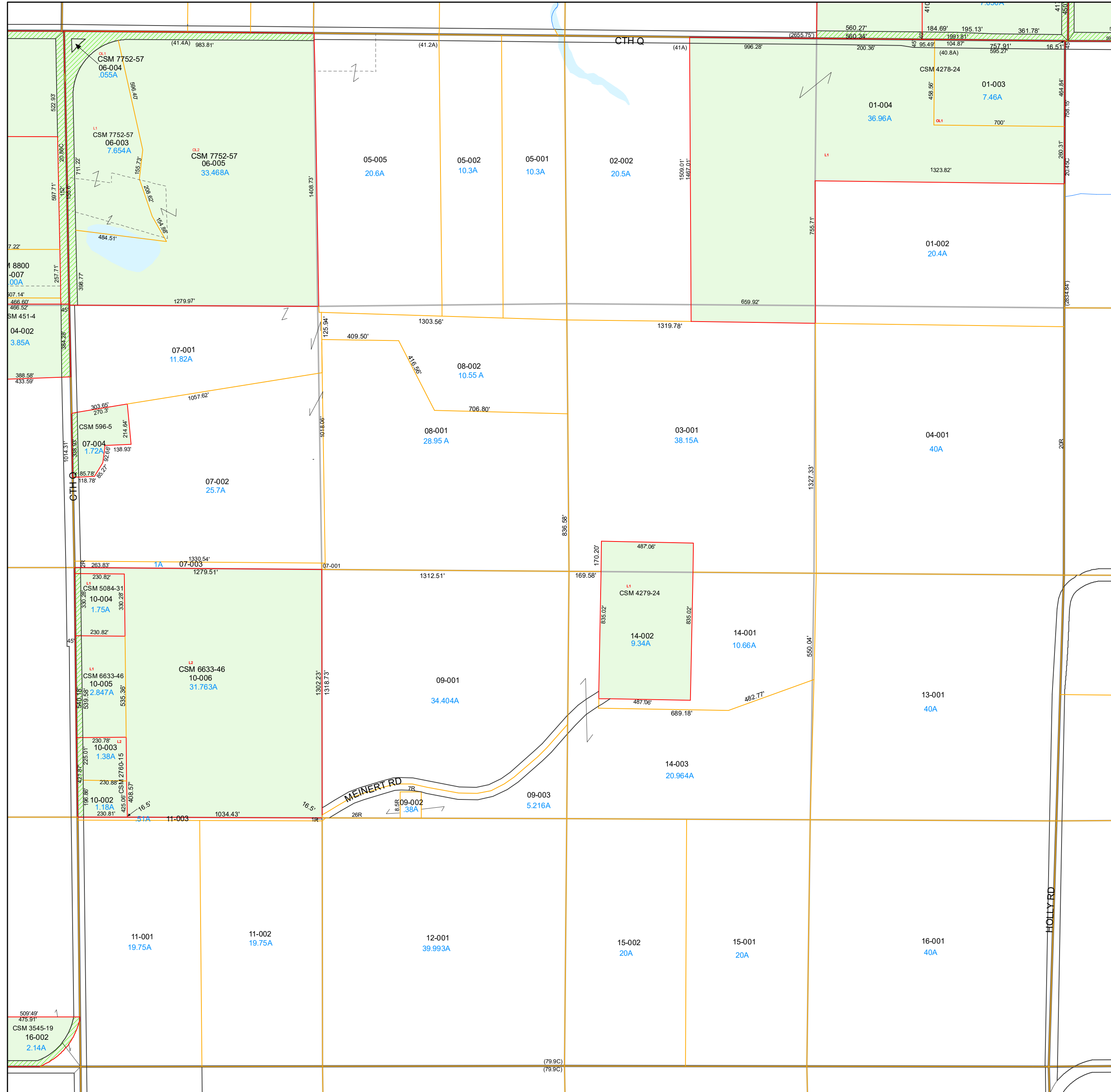
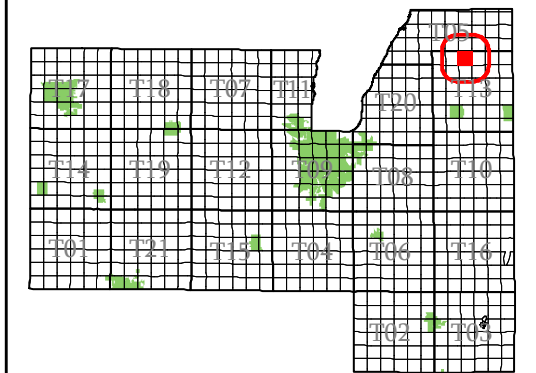
# Town of Marshfield

Fond du Lac  
County, WI

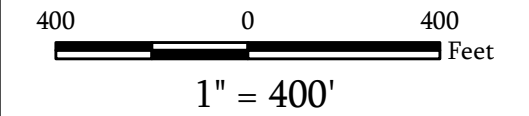
Section 04  
Town 16  
Range 19

T13-16-19-04-00-000-00  
Town Code Town Range Section 1/4-1/4 Section

06	05	02	01
07	08	03	04
10	09	14	13
11	12	15	16



- subdivision plat/CSM
- road row
- road centerline/parcel
- hydro/parcel
- parcel line
- road row (NPF)
- municipal boundary
- section
- quarter & quarter quarter
- easement
- - - lot line (NPF)
- hydro line (NPF)
- water meander
- vacation or dedication
- S plat of survey
- dedicated row
- vacated row
- fee simple row
- imp only
- rail row
- vacated plat
- subdivision
- CSM
- open water



Map Date: Jan 15, 2026

**Contact:**  
For more information, please contact:  
Fond du Lac County, Wisconsin  
Land Information Department  
160 S. Macy Street  
Fond du Lac, WI 54935  
Phone (920) 929-3027

This drawing is neither a legally recorded map nor a survey and is not intended to be used as such. The information displayed is a compilation of records, information, and data obtained from various sources, and Fond du Lac County is not liable for its use or misuse.





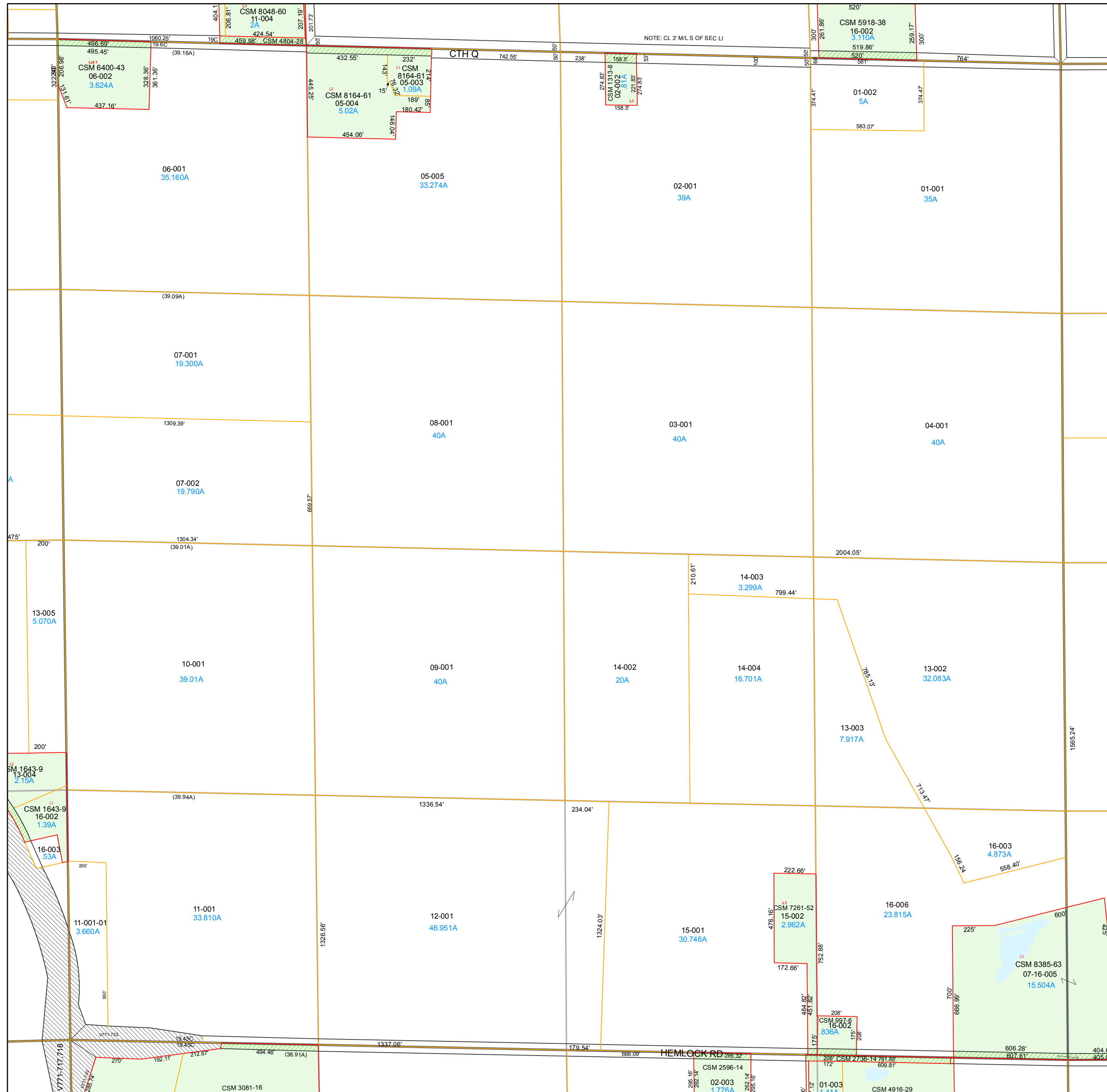
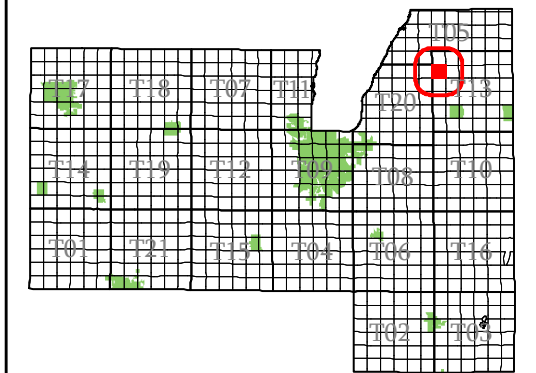
# Town of Marshfield

Fond du Lac  
County, WI

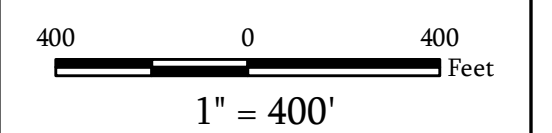
Section 07  
Town 16  
Range 19

T13-16-19-07-00-000-00  
Town Code Town Range Section 1/4-1/4 Section

06	05	02	01
07	08	03	04
10	09	14	13
11	12	15	16



- subdivision plat/CSM
- road row
- road centerline/parcel
- hydro/parcel
- parcel line
- road row (NPF)
- municipal boundary
- section
- quarter & quarter quarter
- easement
- - - lot line (NPF)
- hydro line (NPF)
- water meander
- vacation or dedication
- S plat of survey
- dedicated row
- vacated row
- fee simple row
- rail row
- vacated plat
- subdivision
- CSM
- open water



Map Date: Jan 24, 2019

**Contact:**  
For more information, please contact:  
Fond du Lac County, Wisconsin  
Land Information Department  
160 S. Macy Street  
Fond du Lac, WI 54935  
Phone (920) 929-3027

This drawing is neither a legally recorded map nor a survey and is not intended to be used as such. The information displayed is a compilation of records, information, and data obtained from various sources, and Fond du Lac County is not liable for its use or misuse.

[Back to Town Main Page](#)

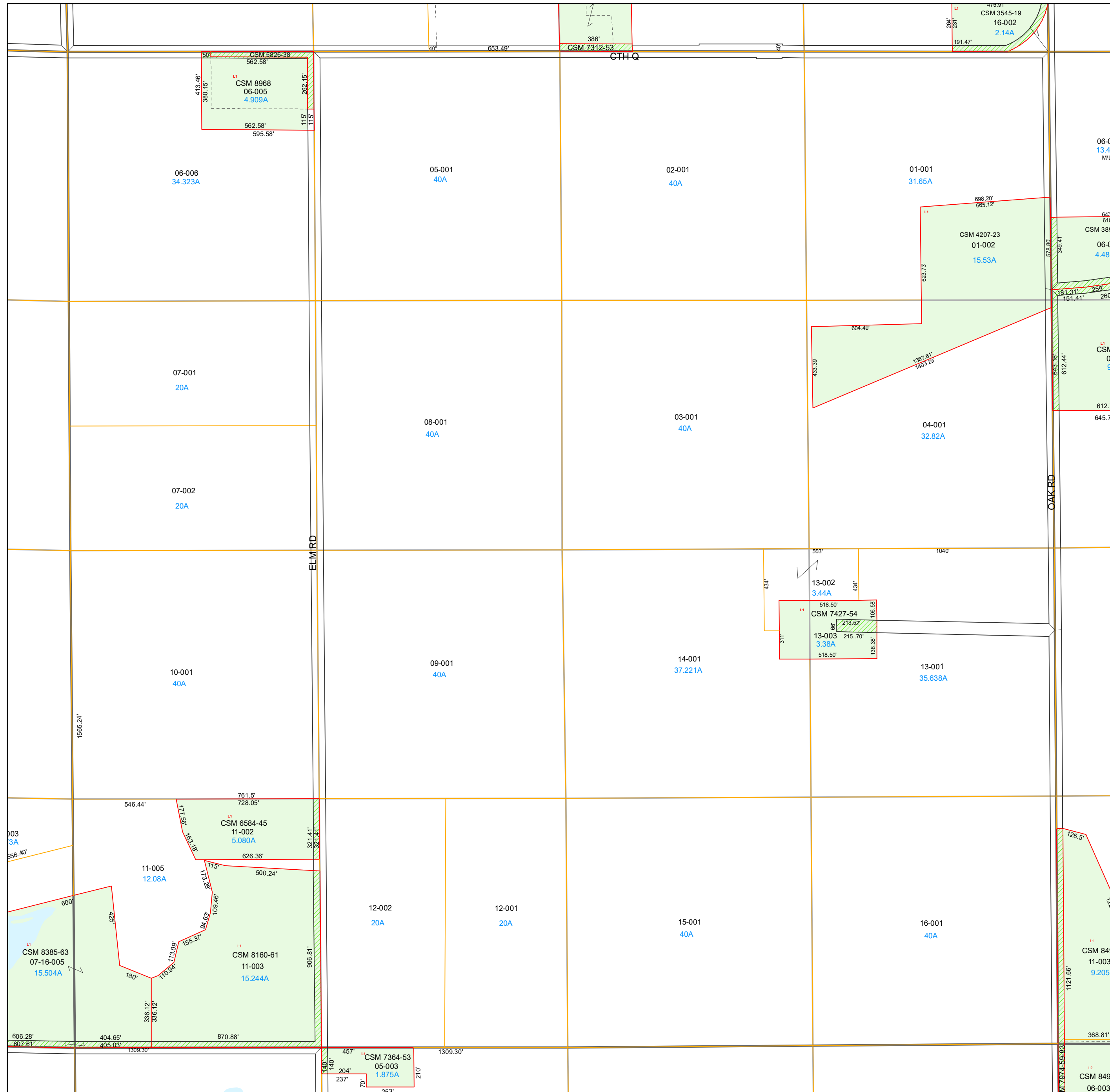
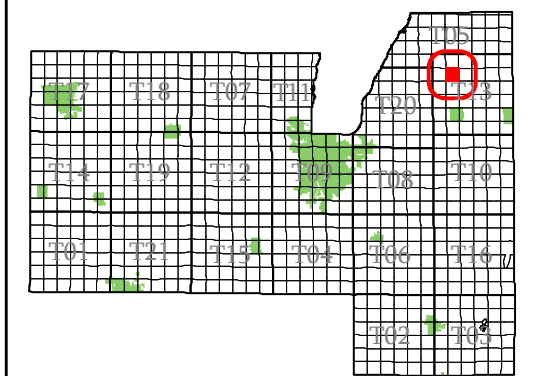
# Town of Marshfield

Fond du Lac  
County, WI

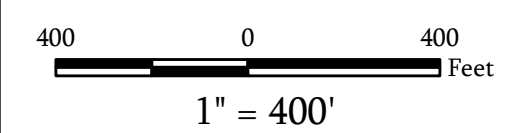
Section 08  
Town 16  
Range 19

T13-16-19-08-00-000-00  
Town Code Town Range Section 1/4-1/4 Section

06	05	02	01
07	08	03	04
10	09	14	13
11	12	15	16



- subdivision plat/CSM
- road row
- road centerline/parcel
- hydro/parcel
- parcel line
- road row (NPF)
- municipal boundary
- section
- quarter & quarter quarter
- easement
- - - lot line (NPF)
- - - hydro line (NPF)
- water meander
- vacation or dedication
- S plat of survey
- dedicated row
- vacated row
- fee simple row
- rail row
- vacated plat
- subdivision
- CSM
- open water



Map Date: Jan 05, 2024

**Contact:**  
For more information, please contact:  
Fond du Lac County, Wisconsin  
Land Information Department  
160 S. Macy Street  
Fond du Lac, WI 54935  
Phone (920) 929-3027

This drawing is neither a legally recorded map nor a survey and is not intended to be used as such. The information displayed is a compilation of records, information, and data obtained from various sources, and Fond du Lac County is not liable for its use or misuse.

[Back to Town Main Page](#)

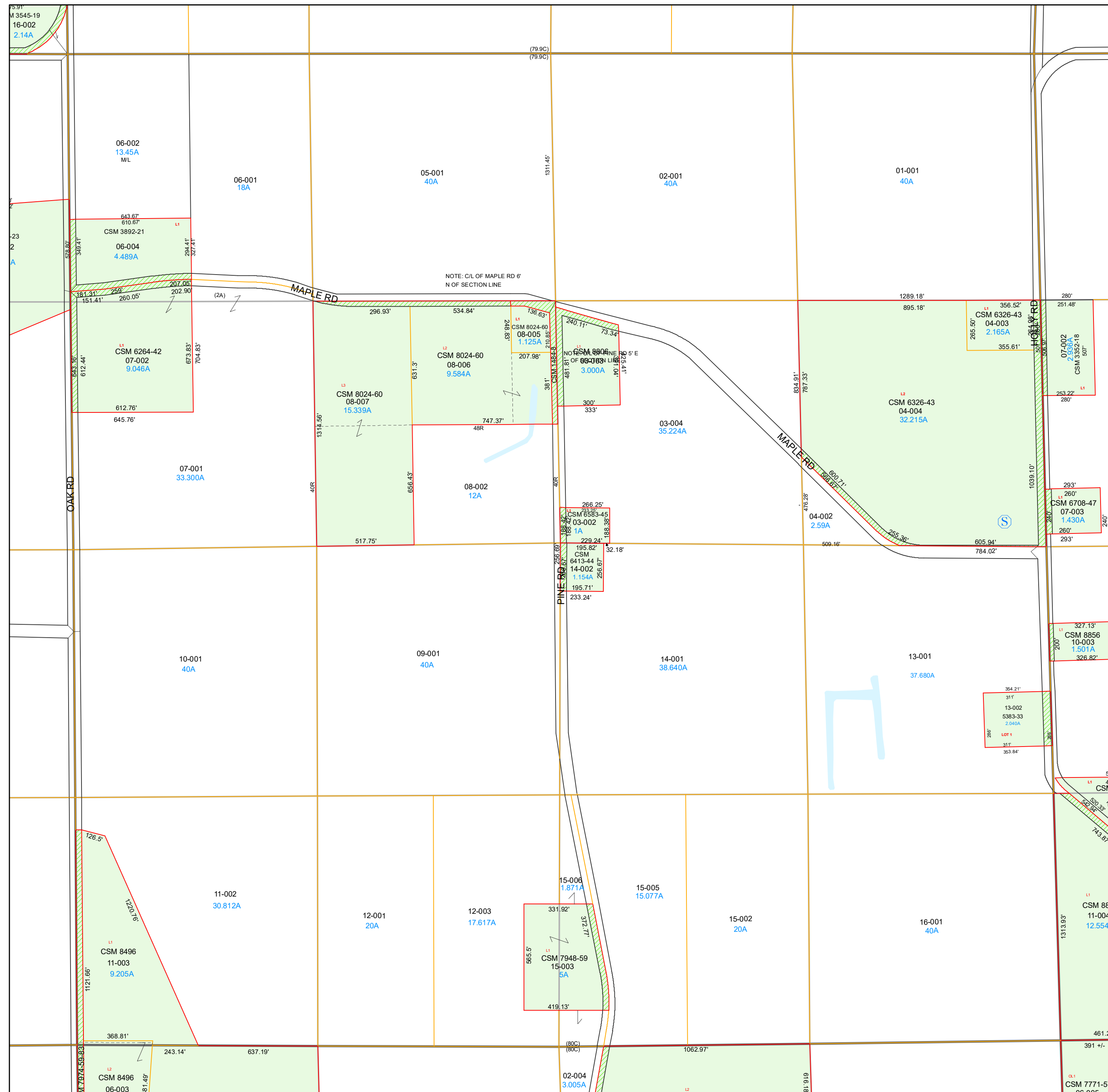
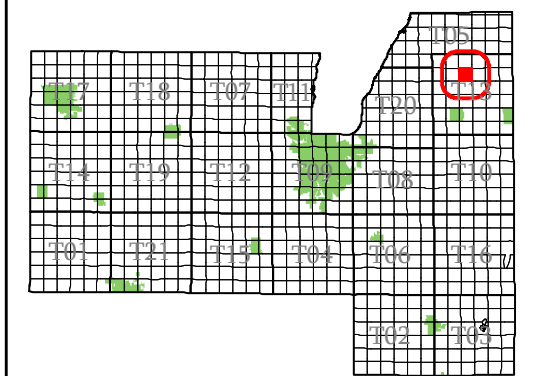
# Town of Marshfield

Fond du Lac  
County, WI

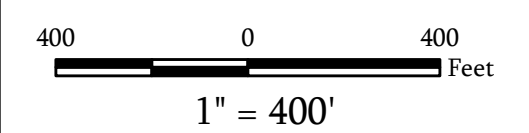
Section 09  
Town 16  
Range 19

T13-16-19-09-00-000-00  
Town Code Town Range Section 1/4-1/4 Section

06	05	02	01
07	08	03	04
10	09	14	13
11	12	15	16



- subdivision plat/CSM
- road row
- road centerline/parcel
- hydro/parcel
- parcel line
- road row (NPF)
- municipal boundary
- section
- quarter & quarter quarter
- easement
- - - lot line (NPF)
- hydro line (NPF)
- water meander
- vacation or dedication
- S plat of survey
- dedicated row
- vacated row
- fee simple row
- rail row
- vacated plat
- subdivision
- CSM
- open water



Map Date: Jan 10, 2023

**Contact:**  
For more information, please contact:  
Fond du Lac County, Wisconsin  
Land Information Department  
160 S. Macy Street  
Fond du Lac, WI 54935  
Phone (920) 929-3027

This drawing is neither a legally recorded map nor a survey and is not intended to be used as such. The information displayed is a compilation of records, information, and data obtained from various sources, and Fond du Lac County is not liable for its use or misuse.

[Back to Town Main Page](#)

# Town of Marshfield

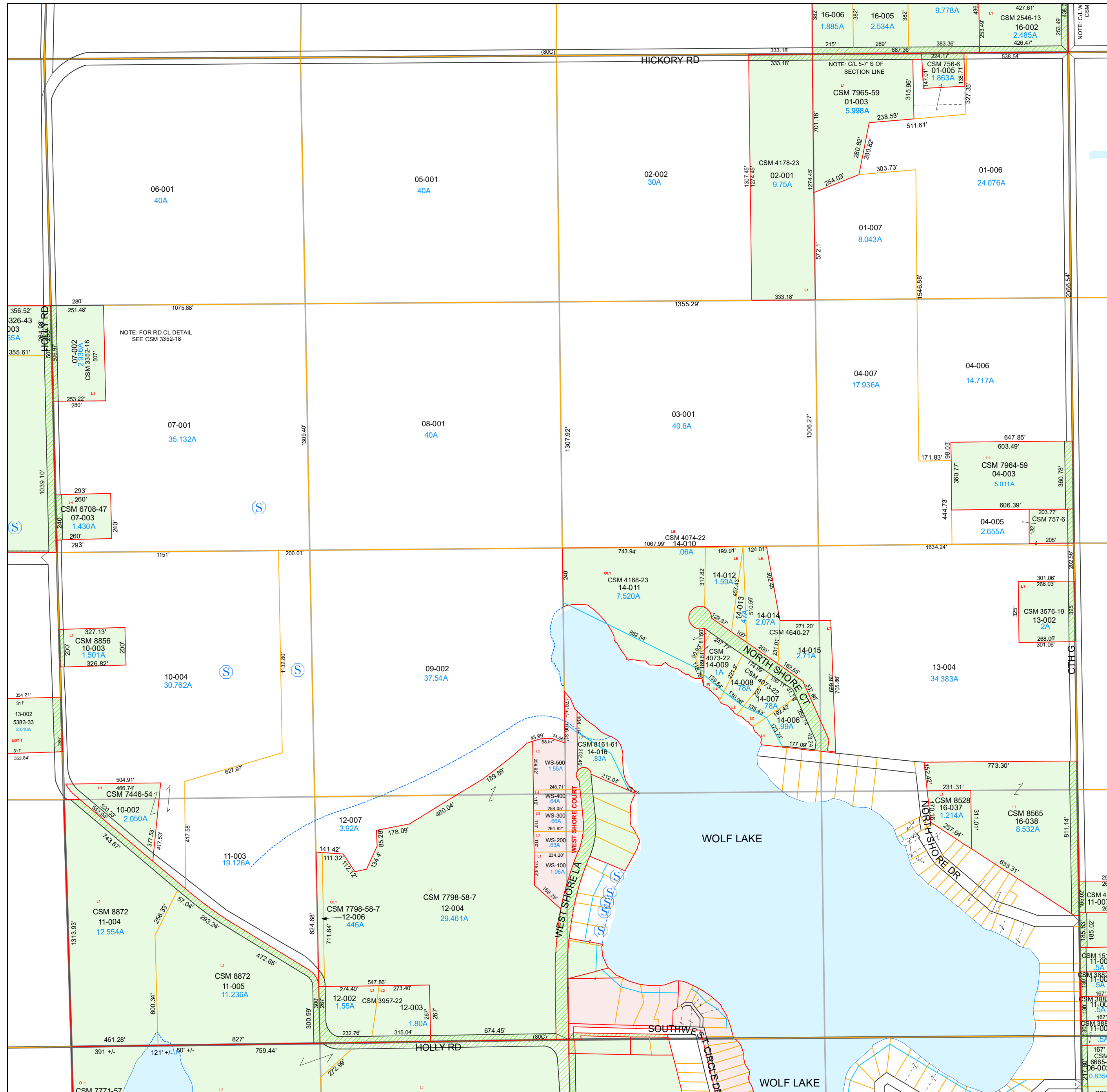
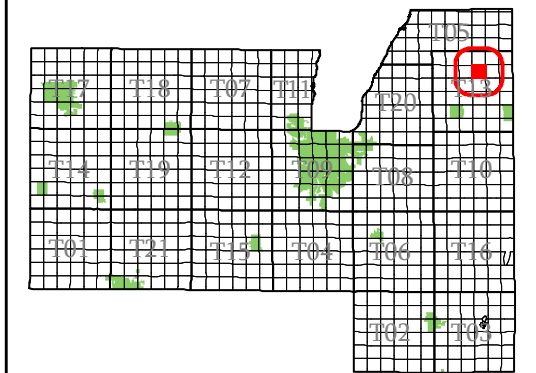
Fond du Lac  
County, WI

Section 10  
Town 16  
Range 19

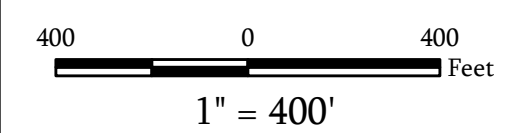
T13-16-19-10-00-000-00  
Town Code Town Range Section 1/4-1/4 Section

T13-16-19-99-00-000-00  
Subdivision

06	05	02	01
07	08	03	04
10	09	14	13
11	12	15	16



- subdivision plat/CSM
- road row
- road centerline/parcel
- hydro/parcel
- parcel line
- road row (NPF)
- municipal boundary
- section
- quarter & quarter quarter
- easement
- - - lot line (NPF)
- hydro line (NPF)
- water meander
- vacation or dedication
- Ⓢ plat of survey
- dedicated row
- vacated row
- fee simple row
- rail row
- vacated plat
- subdivision
- CSM
- open water



Map Date: Jan 10, 2023

**Contact:**  
For more information, please contact:  
Fond du Lac County, Wisconsin  
Land Information Department  
160 S. Macy Street  
Fond du Lac, WI 54935  
Phone (920) 929-3027

This drawing is neither a legally recorded map nor a survey and is not intended to be used as such. The information displayed is a compilation of records, information, and data obtained from various sources, and Fond du Lac County is not liable for its use or misuse.

[Back to Town Main Page](#)

# Town of Marshfield

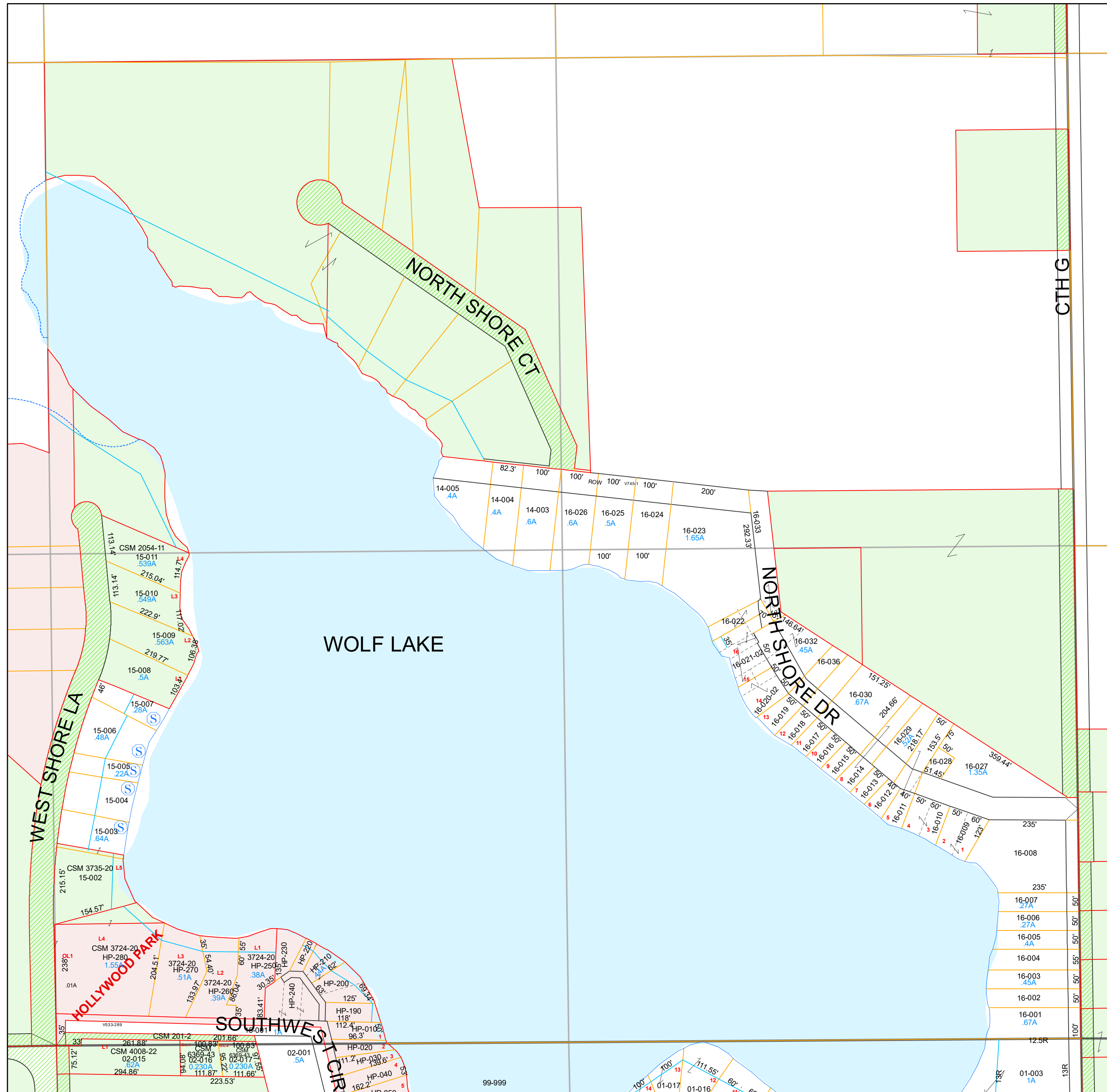
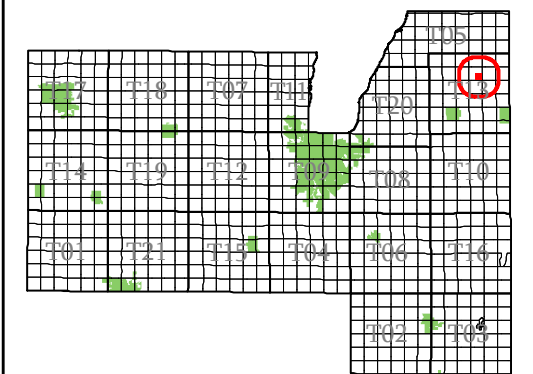
Fond du Lac  
County, WI

SE ¼  
Section 10  
Town 16  
Range 19

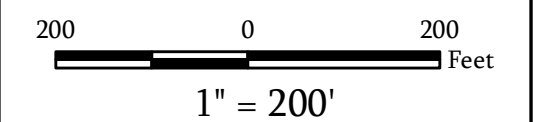
T13-16-19-10-00-000-00  
Town Code Town Range Section ¼-¼ Section

T13-16-19-99-00-000-00  
Subdivision

06	05	02	01
07	08	03	04
10	09	14	13
11	12	15	16



- subdivision plat/CSM
- road row
- road centerline/parcel
- hydro/parcel
- parcel line
- road row (NPF)
- municipal boundary
- section
- quarter & quarter quarter
- easement
- - - lot line (NPF)
- - - hydro line (NPF)
- water meander
- vacation or dedication
- S plat of survey
- dedicated row
- vacated row
- fee simple row
- rail row
- vacated plat
- subdivision
- CSM
- open water



Map Date: Jan 21, 2021

**Contact:**  
For more information, please contact:  
Fond du Lac County, Wisconsin  
Land Information Department  
160 S. Macy Street  
Fond du Lac, WI 54935  
Phone (920) 929-3027

This drawing is neither a legally recorded map nor a survey and is not intended to be used as such. The information displayed is a compilation of records, information, and data obtained from various sources, and Fond du Lac County is not liable for its use or misuse.

[Back to Town Main Page](#)

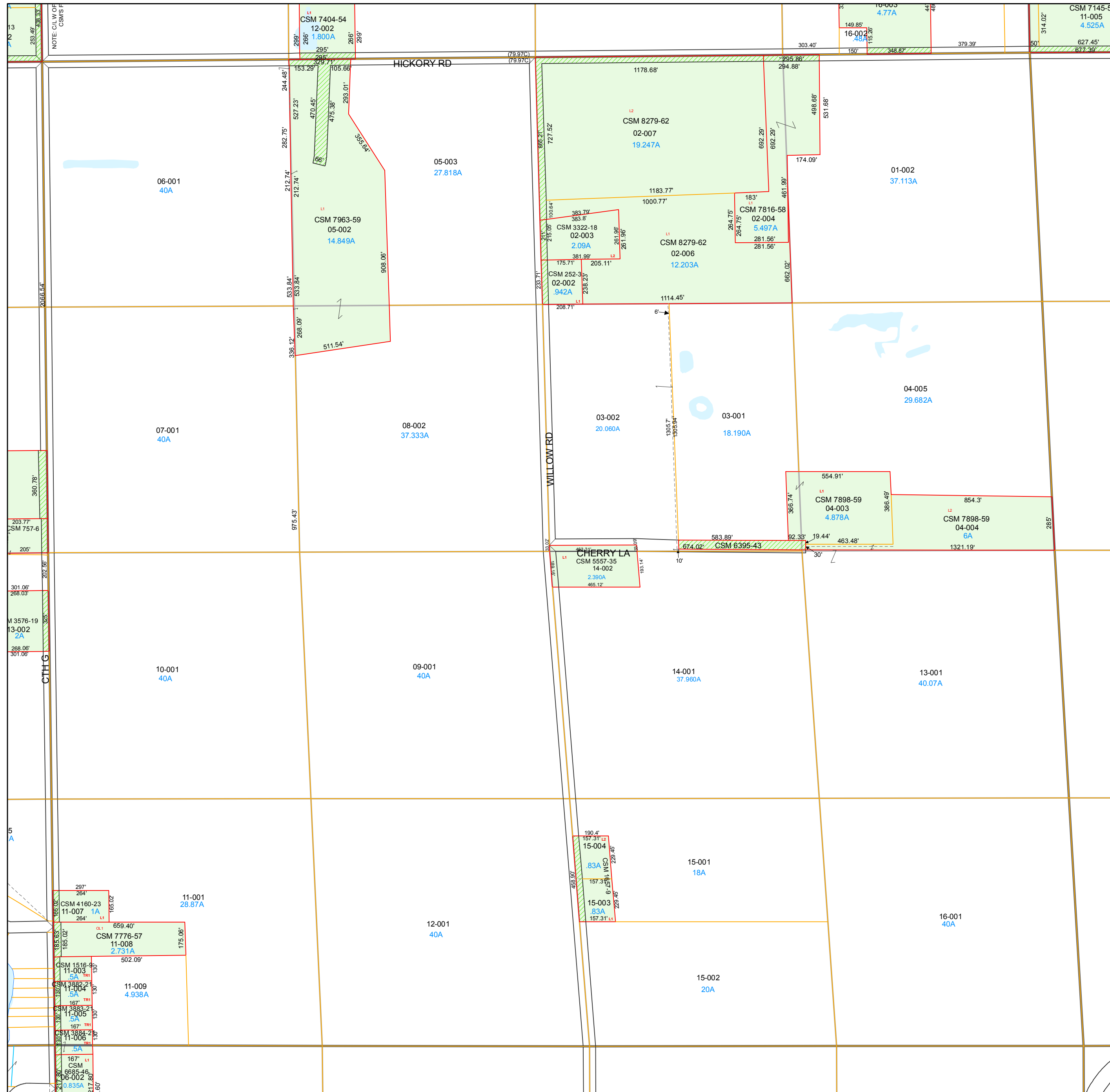
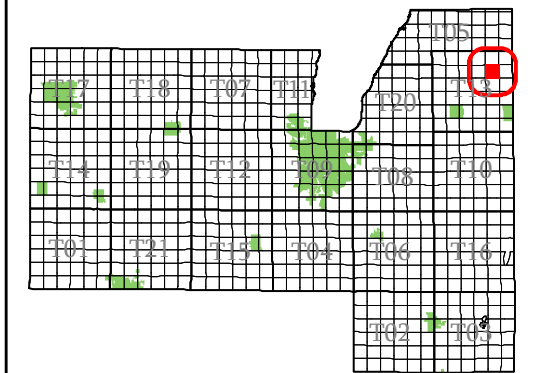
# Town of Marshfield

# Fond du Lac County, WI

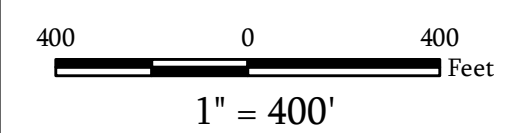
## Section 11 Town 16 Range 19

T13-16-19-11-00-000-00  
Town Code Town Range Section 1/4-1/4 Section

06	05	02	01
07	08	03	04
10	09	14	13
11	12	15	16



- subdivision plat/CSM
- road row
- road centerline/parcel
- hydro/parcel
- parcel line
- road row (NPF)
- municipal boundary
- section
- quarter & quarter quarter
- easement
- - - lot line (NPF)
- - - hydro line (NPF)
- water meander
- vacation or dedication
- S plat of survey
- dedicated row
- vacated row
- fee simple row
- rail row
- vacated plat
- subdivision
- CSM
- open water



Map Date: Jan 24, 2019

**Contact:**  
For more information, please contact:  
Fond du Lac County, Wisconsin  
Land Information Department  
160 S. Macy Street  
Fond du Lac, WI 54935  
Phone (920) 929-3027

This drawing is neither a legally recorded map nor a survey and is not intended to be used as such. The information displayed is a compilation of records, information, and data obtained from various sources, and Fond du Lac County is not liable for its use or misuse.

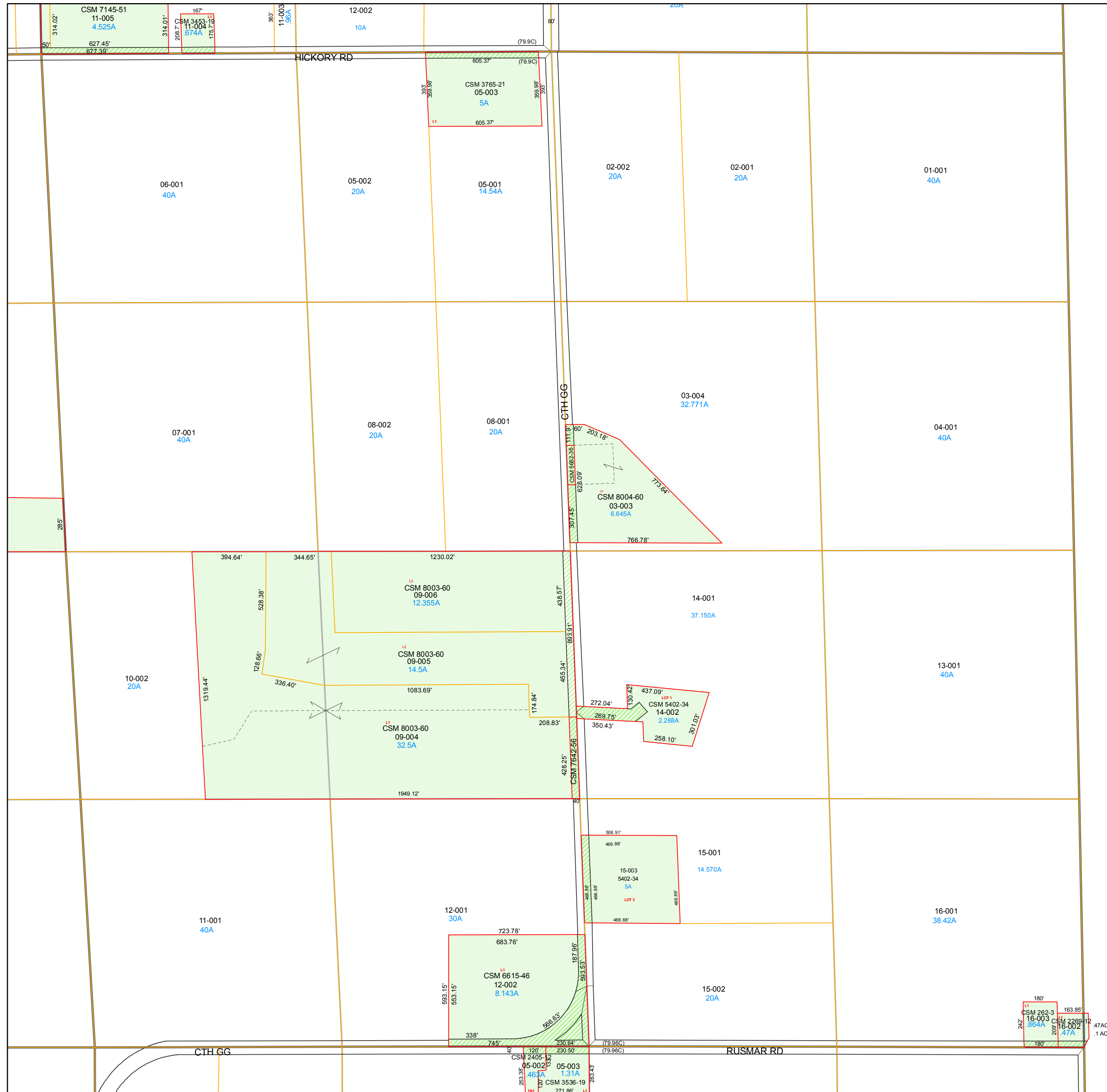
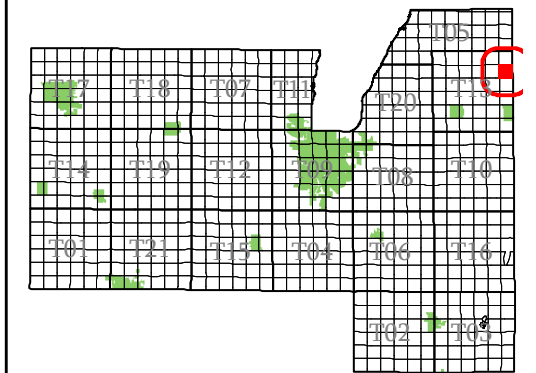
# Town of Marshfield

Fond du Lac  
County, WI

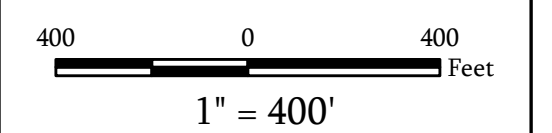
Section 12  
Town 16  
Range 19

T13-16-19-12-00-000-00  
Town Code Town Range Section 1/4-1/4 Section

06	05	02	01
07	08	03	04
10	09	14	13
11	12	15	16



- subdivision plat/CSM
- road row
- road centerline/parcel
- hydro/parcel
- parcel line
- road row (NPF)
- municipal boundary
- section
- quarter & quarter quarter
- easement
- - - lot line (NPF)
- - - hydro line (NPF)
- water meander
- vacation or dedication
- S plat of survey
- dedicated row
- vacated row
- fee simple row
- rail row
- vacated plat
- subdivision
- CSM
- open water



Map Date: Jan 18, 2016

**Contact:**  
For more information, please contact:  
Fond du Lac County, Wisconsin  
Land Information Department  
160 S. Macy Street  
Fond du Lac, WI 54935  
Phone (920) 929-3027

This drawing is neither a legally recorded map nor a survey and is not intended to be used as such. The information displayed is a compilation of records, information, and data obtained from various sources, and Fond du Lac County is not liable for its use or misuse.

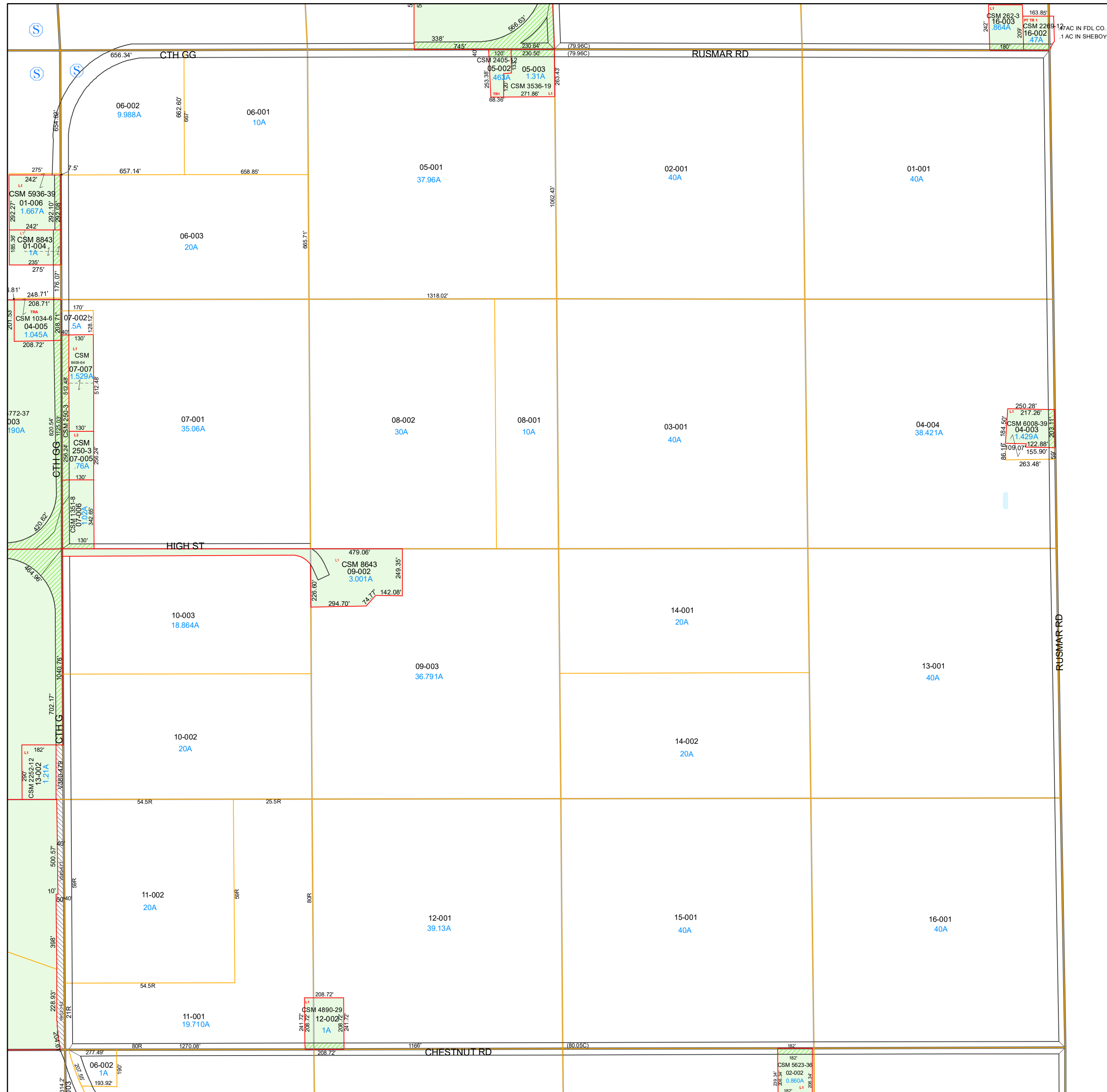
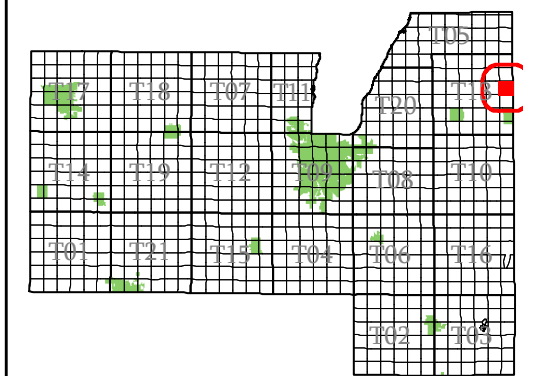
# Town of Marshfield

Fond du Lac  
County, WI

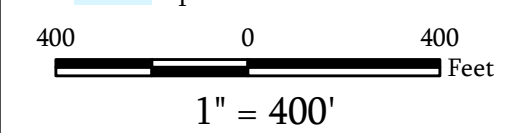
Section 13  
Town 16  
Range 19

T13-16-19-13-00-000-00  
Town Code    Town Range Section 1/4-1/4    Section

06	05	02	01
07	08	03	04
10	09	14	13
11	12	15	16



- subdivision plat/CSM
- road row
- road centerline/parcel
- hydro/parcel
- parcel line
- road row (NPF)
- municipal boundary
- section
- quarter & quarter quarter
- easement
- - - lot line (NPF)
- - - hydro line (NPF)
- water meander
- vacation or dedication
- S plat of survey
- dedicated row
- vacated row
- fee simple row
- imp only
- rail row
- vacated plat
- subdivision
- CSM
- open water



Map Date: Jan 21, 2025

**Contact:**  
For more information, please contact:  
Fond du Lac County, Wisconsin  
Land Information Department  
160 S. Macy Street  
Fond du Lac, WI 54935  
Phone (920) 929-3027

This drawing is neither a legally recorded map nor a survey and is not intended to be used as such. The information displayed is a compilation of records, information, and data obtained from various sources, and Fond du Lac County is not liable for its use or misuse.

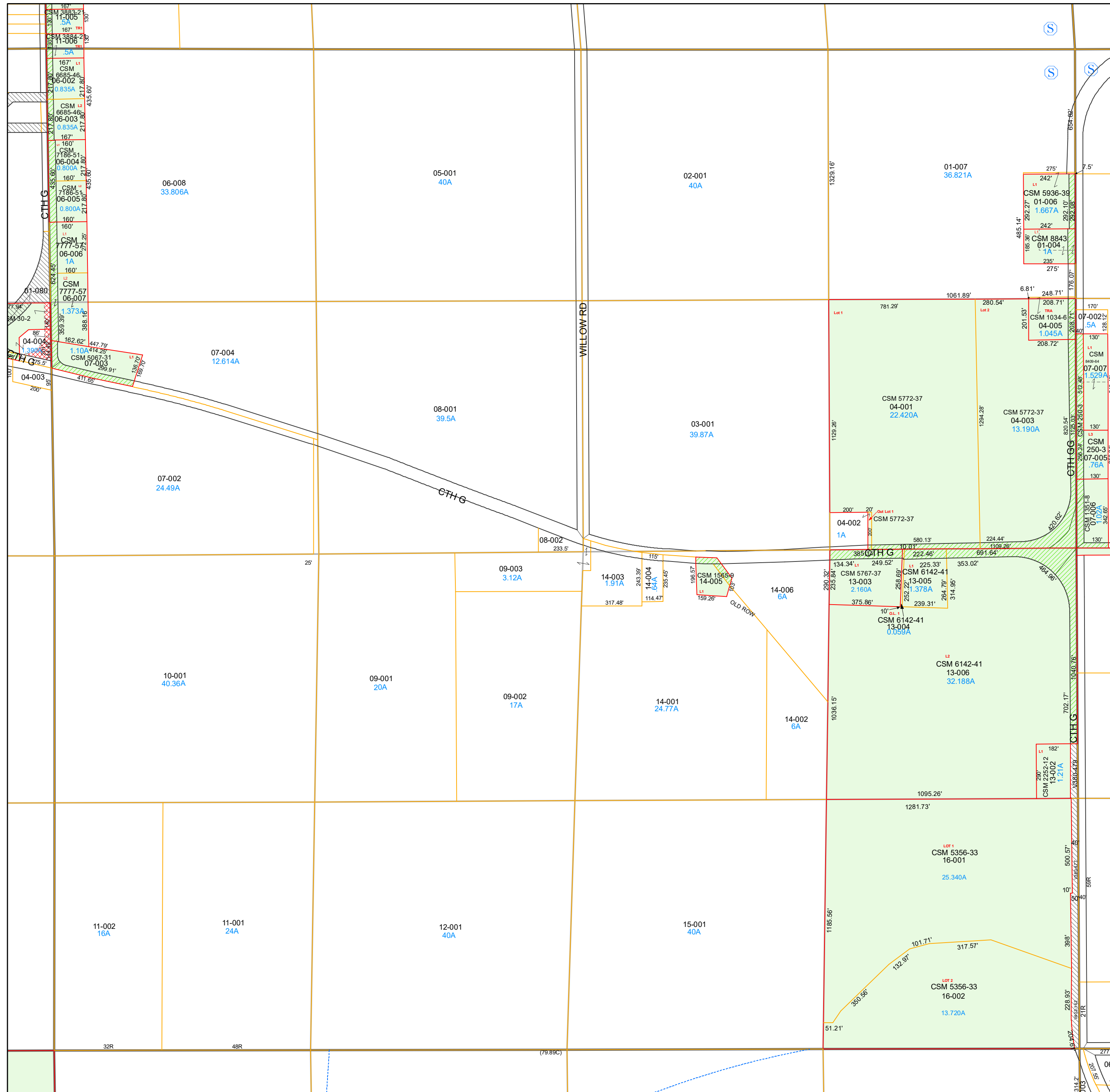
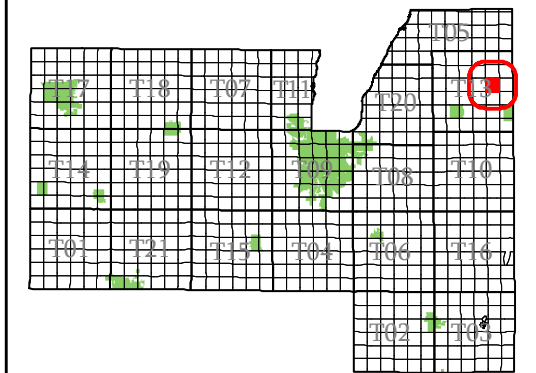
# Town of Marshfield

Fond du Lac  
County, WI

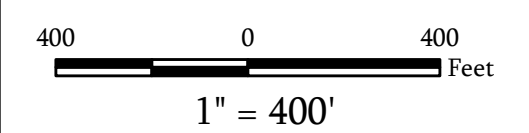
Section 14  
Town 16  
Range 19

T13-16-19-14-00-000-00  
Town Code Town Range Section 1/4-1/4 Section

06	05	02	01
07	08	03	04
10	09	14	13
11	12	15	16



- subdivision plat/CSM
- road row
- road centerline/parcel
- hydro/parcel
- parcel line
- road row (NPF)
- municipal boundary
- section
- quarter & quarter quarter
- easement
- - - lot line (NPF)
- hydro line (NPF)
- water meander
- vacation or dedication
- S plat of survey
- dedicated row
- vacated row
- fee simple row
- rail row
- vacated plat
- subdivision
- CSM
- open water



Map Date: Jan 05, 2024

**Contact:**  
For more information, please contact:  
Fond du Lac County, Wisconsin  
Land Information Department  
160 S. Macy Street  
Fond du Lac, WI 54935  
Phone (920) 929-3027

This drawing is neither a legally recorded map nor a survey and is not intended to be used as such. The information displayed is a compilation of records, information, and data obtained from various sources, and Fond du Lac County is not liable for its use or misuse.

# Town of Marshfield

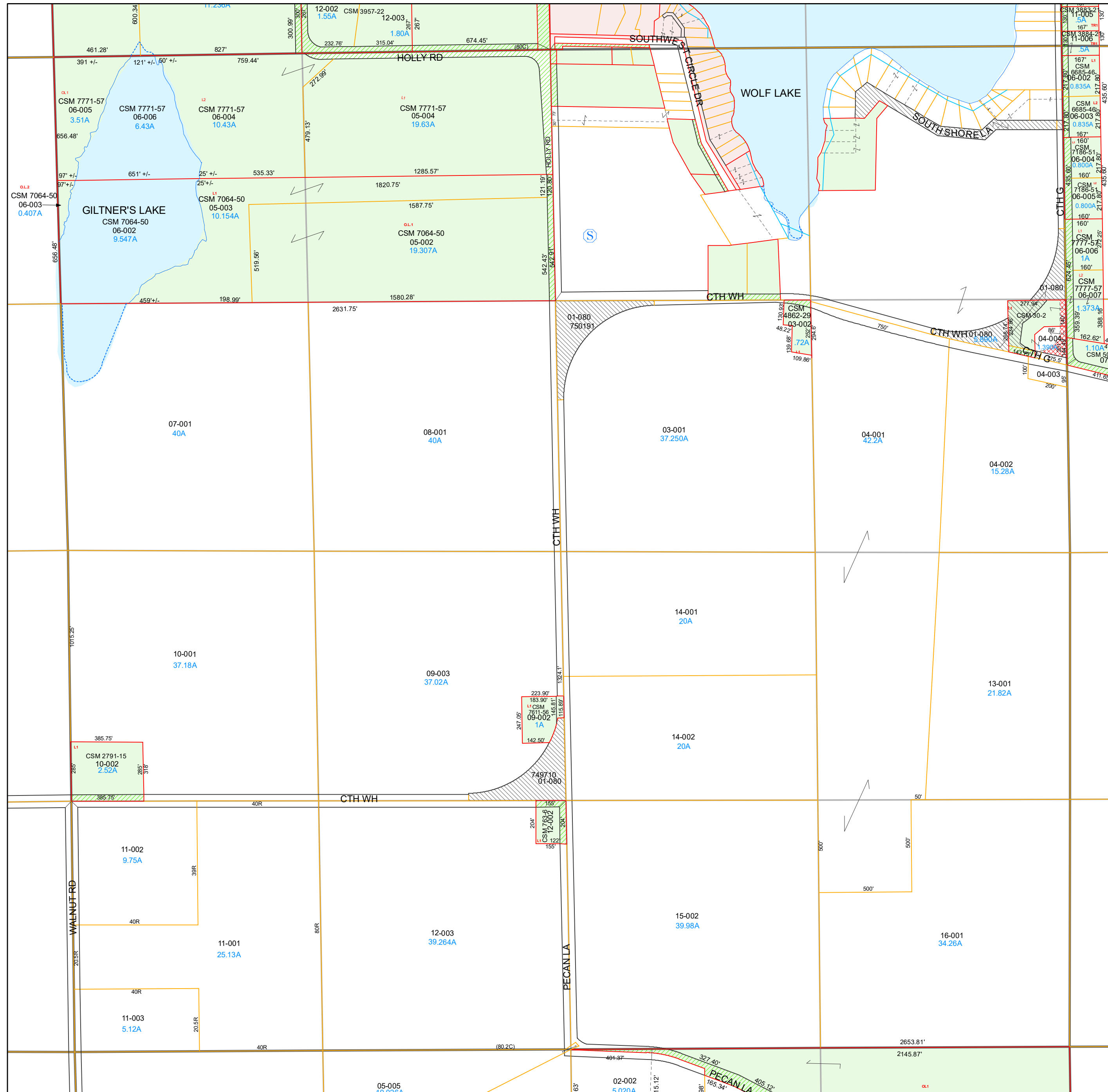
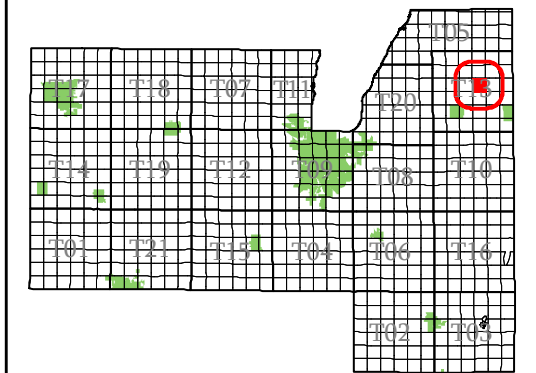
Fond du Lac  
County, WI

Section 15  
Town 16  
Range 19

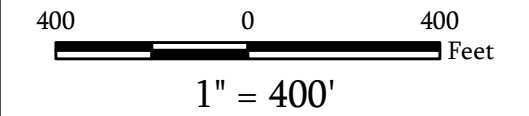
T13-16-19-15-00-000-00  
Town Code Town Range Section 1/4-1/4 Section

T13-16-19-99-00-000-00  
Subdivision

06	05	02	01
07	08	03	04
10	09	14	13
11	12	15	16



- subdivision plat/CSM
- road row
- road centerline/parcel
- hydro/parcel
- parcel line
- road row (NPF)
- municipal boundary
- section
- quarter & quarter quarter
- easement
- - - lot line (NPF)
- hydro line (NPF)
- water meander
- vacation or dedication
- S plat of survey
- dedicated row
- vacated row
- fee simple row
- imp only
- rail row
- vacated plat
- subdivision
- CSM
- open water



Map Date: Jan 15, 2026

**Contact:**  
For more information, please contact:  
Fond du Lac County, Wisconsin  
Land Information Department  
160 S. Macy Street  
Fond du Lac, WI 54935  
Phone (920) 929-3027

This drawing is neither a legally recorded map nor a survey and is not intended to be used as such. The information displayed is a compilation of records, information, and data obtained from various sources, and Fond du Lac County is not liable for its use or misuse.

# Town of Marshfield

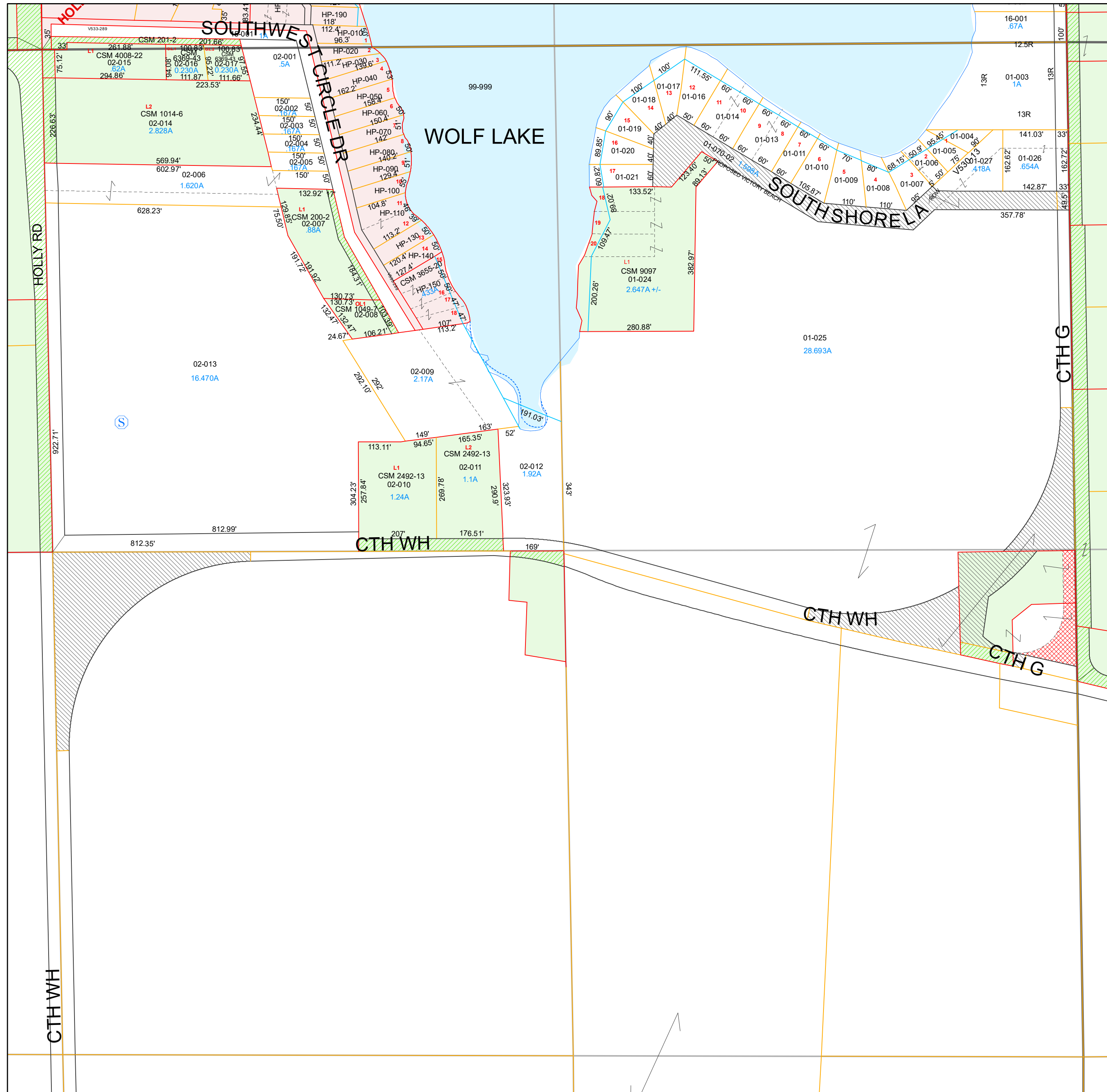
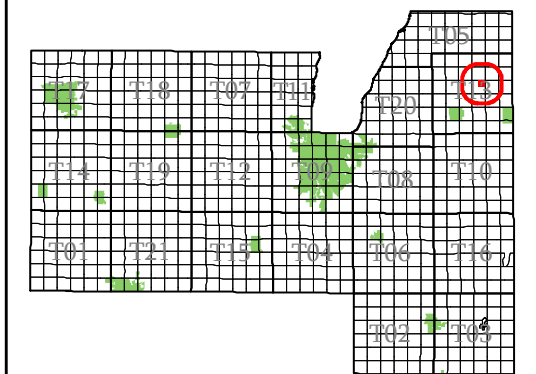
Fond du Lac  
County, WI

NE 1/4  
Section 15  
Town 16  
Range 19

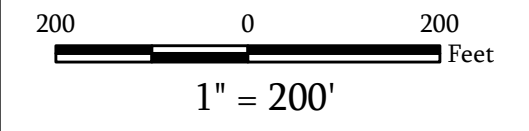
T13-16-19-15-00-000-00  
Town Code Town Range Section 1/4-1/4 Section

T13-16-19-99-00-000-00  
Subdivision

06	05	02	01
07	08	03	04
10	09	14	13
11	12	15	16



- subdivision plat/CSM
- road row
- road centerline/parcel
- hydro/parcel
- parcel line
- road row (NPF)
- municipal boundary
- section
- quarter & quarter quarter
- easement
- - - lot line (NPF)
- - - hydro line (NPF)
- water meander
- vacation or dedication
- S plat of survey
- dedicated row
- vacated row
- fee simple row
- improvement only
- rail row
- vacated plat
- subdivision
- CSM
- open water



Map Date: Jan 15, 2026

**Contact:**  
For more information, please contact:  
Fond du Lac County, Wisconsin  
Land Information Department  
160 S. Macy Street  
Fond du Lac, WI 54935  
Phone (920) 929-3027

This drawing is neither a legally recorded map nor a survey and is not intended to be used as such. The information displayed is a compilation of records, information, and data obtained from various sources, and Fond du Lac County is not liable for its use or misuse.

[Back to Town Main Page](#)

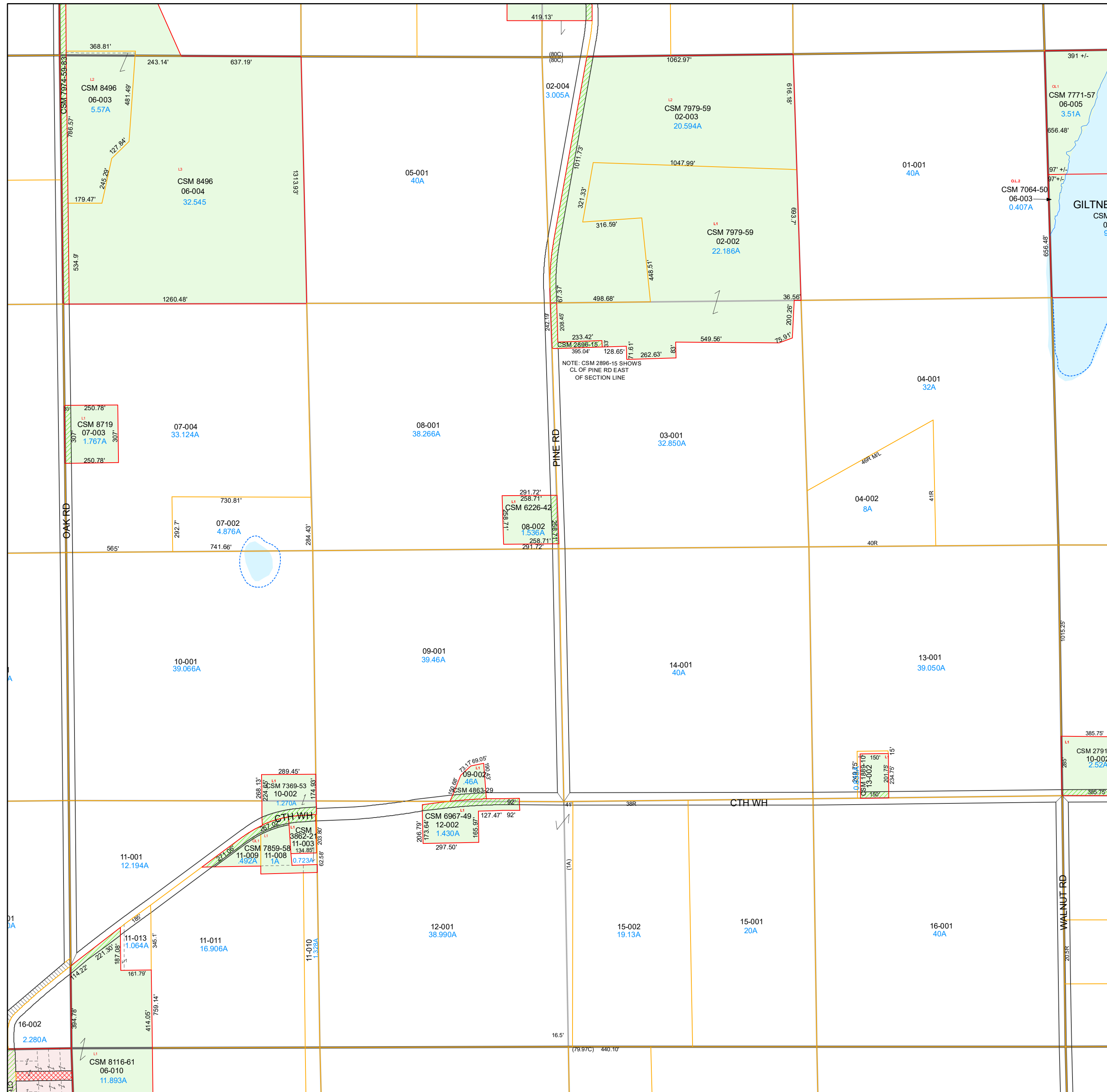
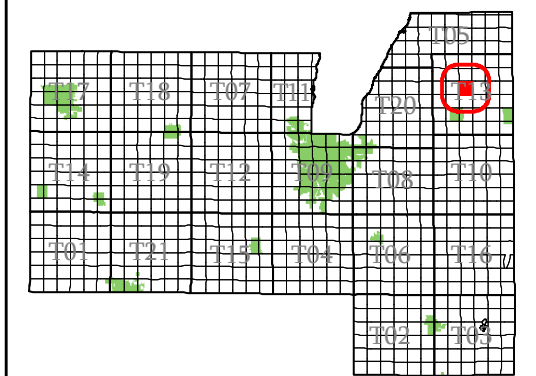
# Town of Marshfield

Fond du Lac  
County, WI

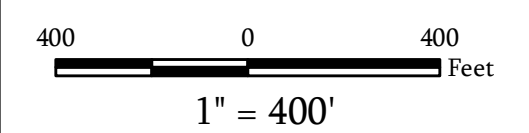
Section 16  
Town 16  
Range 19

T13-16-19-16-00-000-00  
Town Code Town Range Section 1/4-1/4 Section

06	05	02	01
07	08	03	04
10	09	14	13
11	12	15	16



- subdivision plat/CSM
- road row
- road centerline/parcel
- hydro/parcel
- parcel line
- road row (NPF)
- municipal boundary
- section
- quarter & quarter quarter
- easement
- - - lot line (NPF)
- - - hydro line (NPF)
- water meander
- vacation or dedication
- S plat of survey
- dedicated row
- vacated row
- fee simple row
- rail row
- vacated plat
- subdivision
- CSM
- open water



Map Date: Jan 20, 2022

**Contact:**  
For more information, please contact:  
Fond du Lac County, Wisconsin  
Land Information Department  
160 S. Macy Street  
Fond du Lac, WI 54935  
Phone (920) 929-3027

This drawing is neither a legally recorded map nor a survey and is not intended to be used as such. The information displayed is a compilation of records, information, and data obtained from various sources, and Fond du Lac County is not liable for its use or misuse.

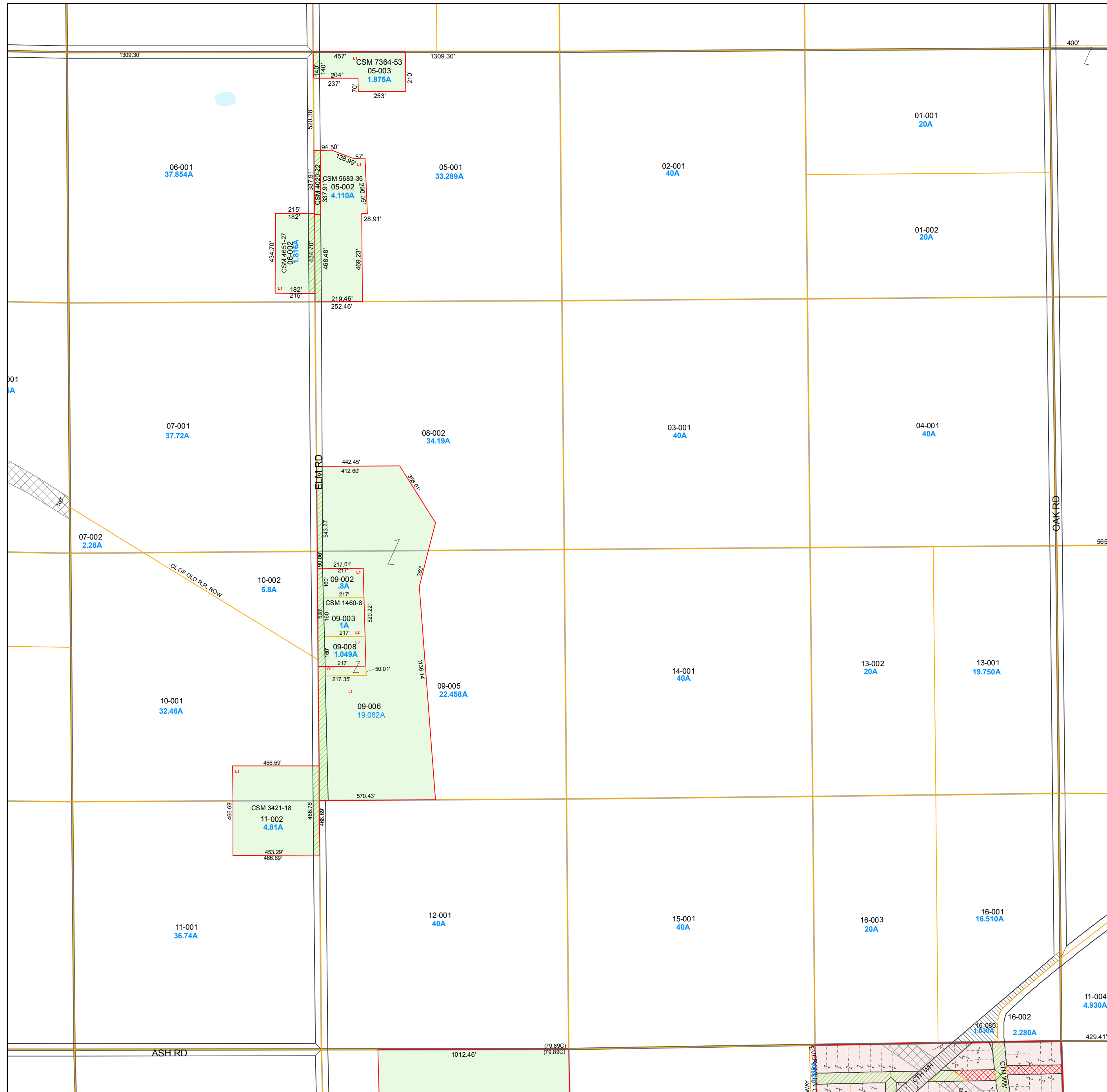
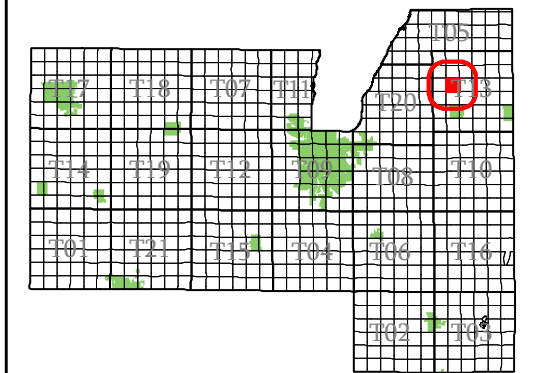
# Town of Marshfield

Fond du Lac  
County, WI

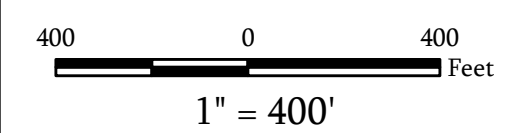
Section 17  
Town 16  
Range 19

T13-16-19-17-00-000-00  
Town Code Town Range Section 1/4-1/4 Section

06	05	02	01
07	08	03	04
10	09	14	13
11	12	15	16



- subdivision plat/CSM
- road row
- road centerline/parcel
- hydro/parcel
- parcel line
- road row (NPF)
- municipal boundary
- section
- quarter & quarter quarter
- easement
- - - lot line (NPF)
- - - hydro line (NPF)
- water meander
- vacation or dedication
- S plat of survey
- dedicated row
- vacated row
- fee simple row
- rail row
- vacated plat
- subdivision
- CSM
- open water



Map Date: Jan 17, 2012

**Contact:**  
For more information, please contact:  
Fond du Lac County, Wisconsin  
Land Information Department  
160 S. Macy Street  
Fond du Lac, WI 54935  
Phone (920) 929-3027

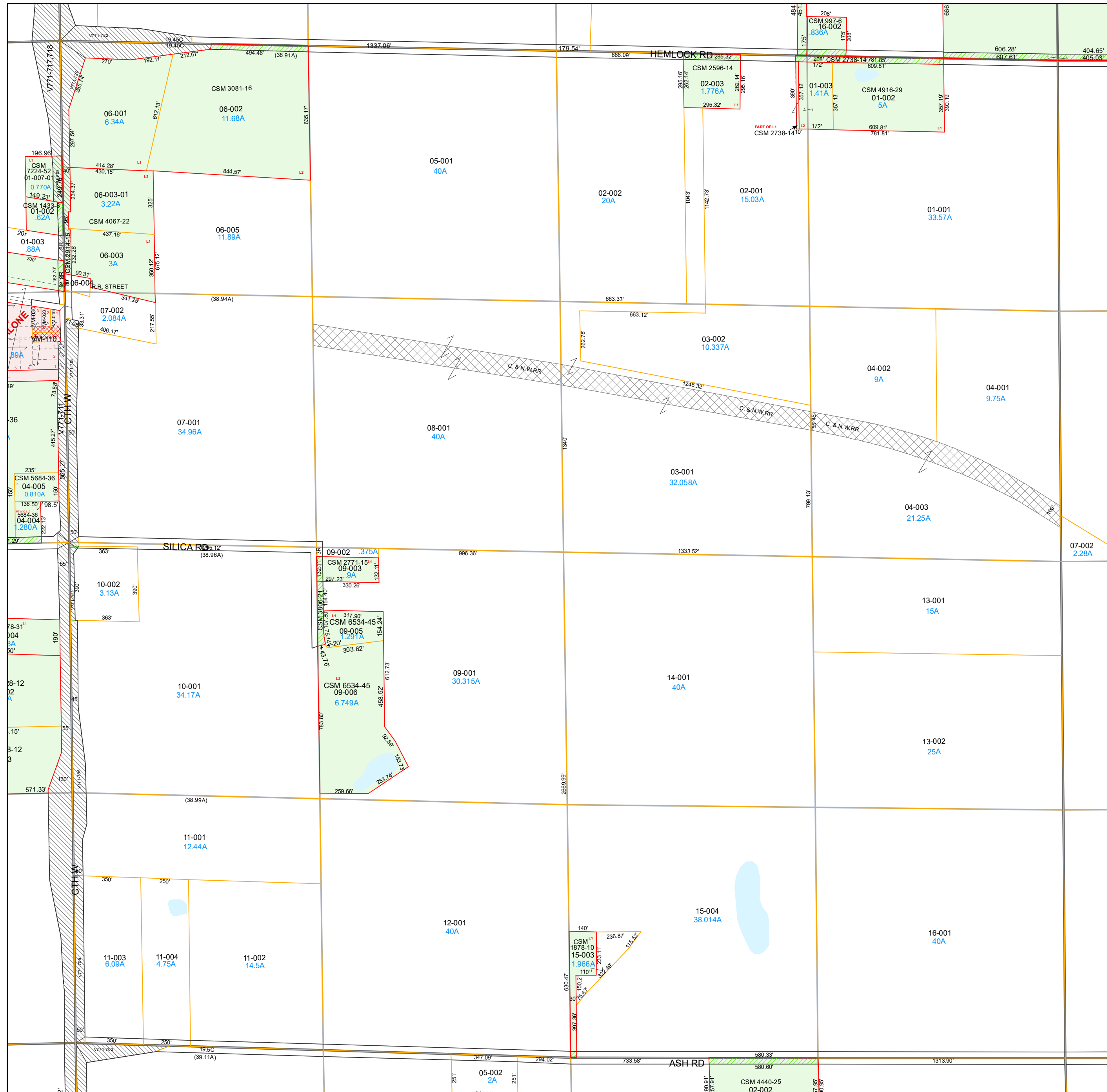
This drawing is neither a legally recorded map nor a survey and is not intended to be used as such. The information displayed is a compilation of records, information, and data obtained from various sources, and Fond du Lac County is not liable for its use or misuse.

# Town of Marshfield

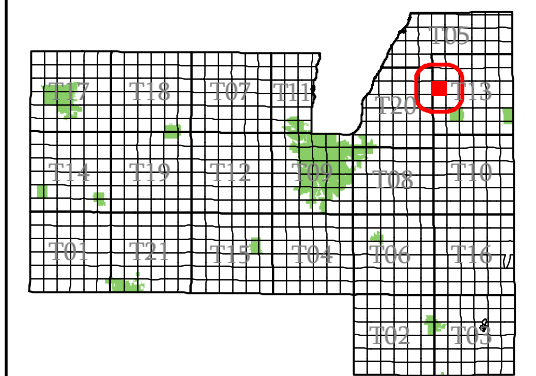
Fond du Lac  
County, WI

Section 18  
Town 16  
Range 19

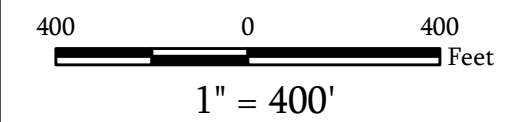
T13-16-19-18-00-000-00  
Town Code Town Range Section 1/4-1/4 Section



06	05	02	01
07	08	03	04
10	09	14	13
11	12	15	16



- subdivision plat/CSM
- road row
- road centerline/parcel
- hydro/parcel
- parcel line
- road row (NPF)
- municipal boundary
- section
- quarter & quarter quarter
- easement
- - - lot line (NPF)
- hydro line (NPF)
- water meander
- vacation or dedication
- S plat of survey
- dedicated row
- vacated row
- fee simple row
- imp only
- rail row
- vacated plat
- subdivision
- CSM
- open water



Map Date: Jan 15, 2026

**Contact:**  
For more information, please contact:  
Fond du Lac County, Wisconsin  
Land Information Department  
160 S. Macy Street  
Fond du Lac, WI 54935  
Phone (920) 929-3027

This drawing is neither a legally recorded map nor a survey and is not intended to be used as such. The information displayed is a compilation of records, information, and data obtained from various sources, and Fond du Lac County is not liable for its use or misuse.

[Back to Town Main Page](#)

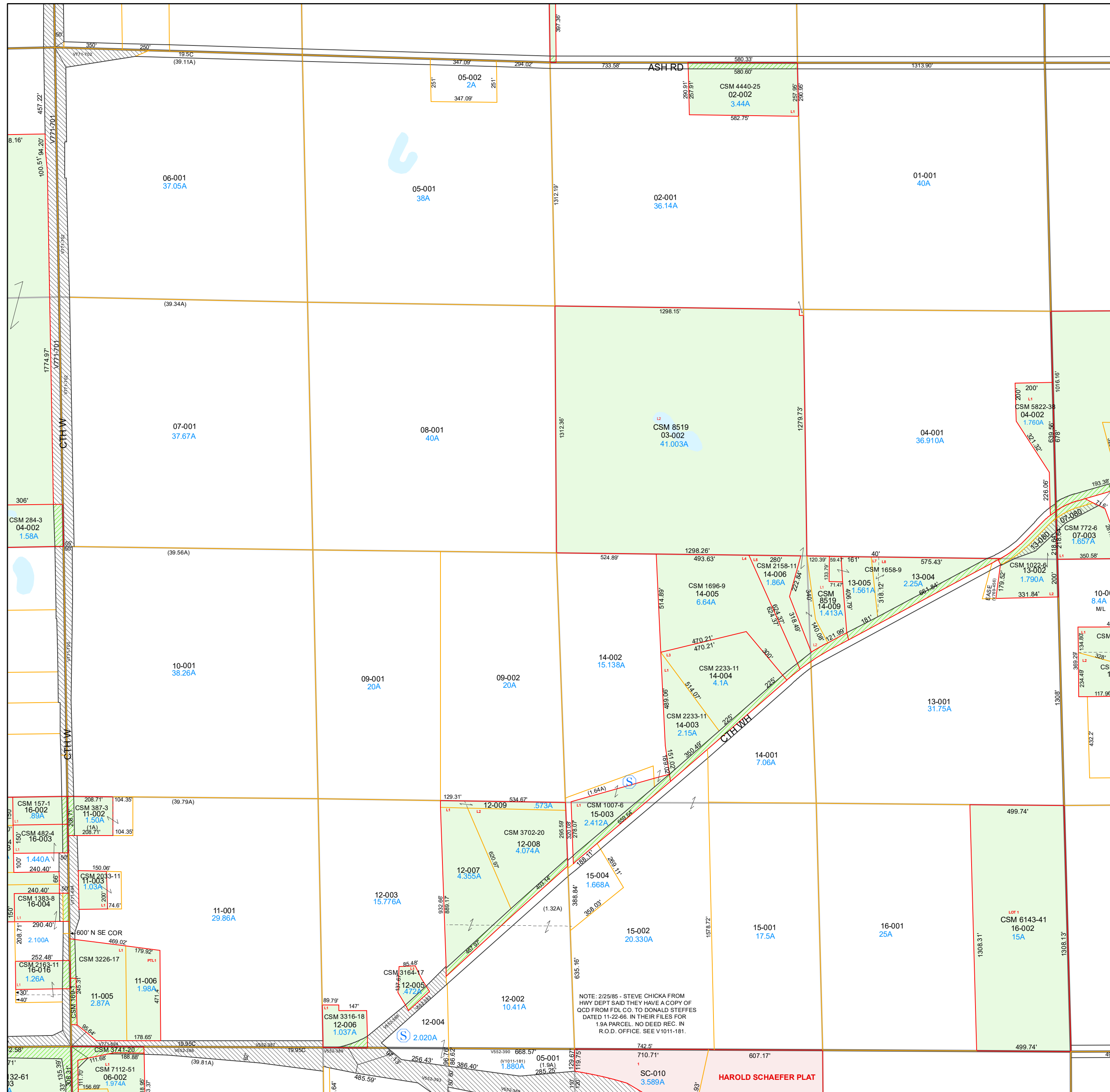
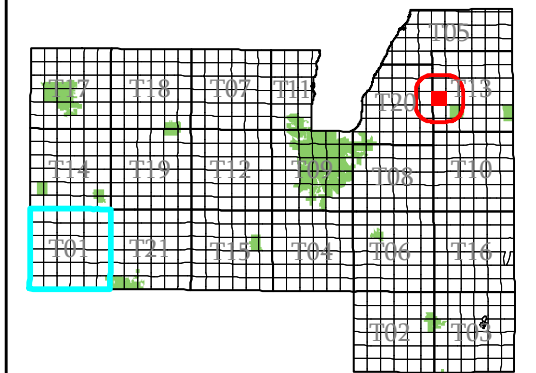
# Town of Marshfield

# Fond du Lac County, WI

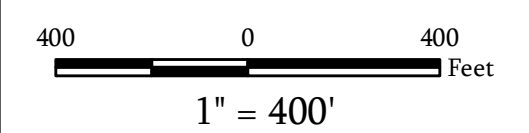
## Section 19 Town 16 Range 19

T13-16-19-19-00-000-00  
Town Code Town Range Section 1/4-1/4 Section

06	05	02	01
07	08	03	04
10	09	14	13
11	12	15	16



- subdivision plat/CSM
- road row
- road centerline/parcel
- hydro/parcel
- parcel line
- road row (NPF)
- municipal boundary
- section
- quarter & quarter quarter
- easement
- - - lot line (NPF)
- hydro line (NPF)
- water meander
- vacation or dedication
- Ⓢ plat of survey
- dedicated row
- vacated row
- fee simple row
- rail row
- vacated plat
- subdivision
- CSM
- open water



Map Date: Jan 21, 2021

**Contact:**  
For more information, please contact:  
Fond du Lac County, Wisconsin  
Land Information Department  
160 S. Macy Street  
Fond du Lac, WI 54935  
Phone (920) 929-3027

This drawing is neither a legally recorded map nor a survey and is not intended to be used as such. The information displayed is a compilation of records, information, and data obtained from various sources, and Fond du Lac County is not liable for its use or misuse.

# Town of Marshfield

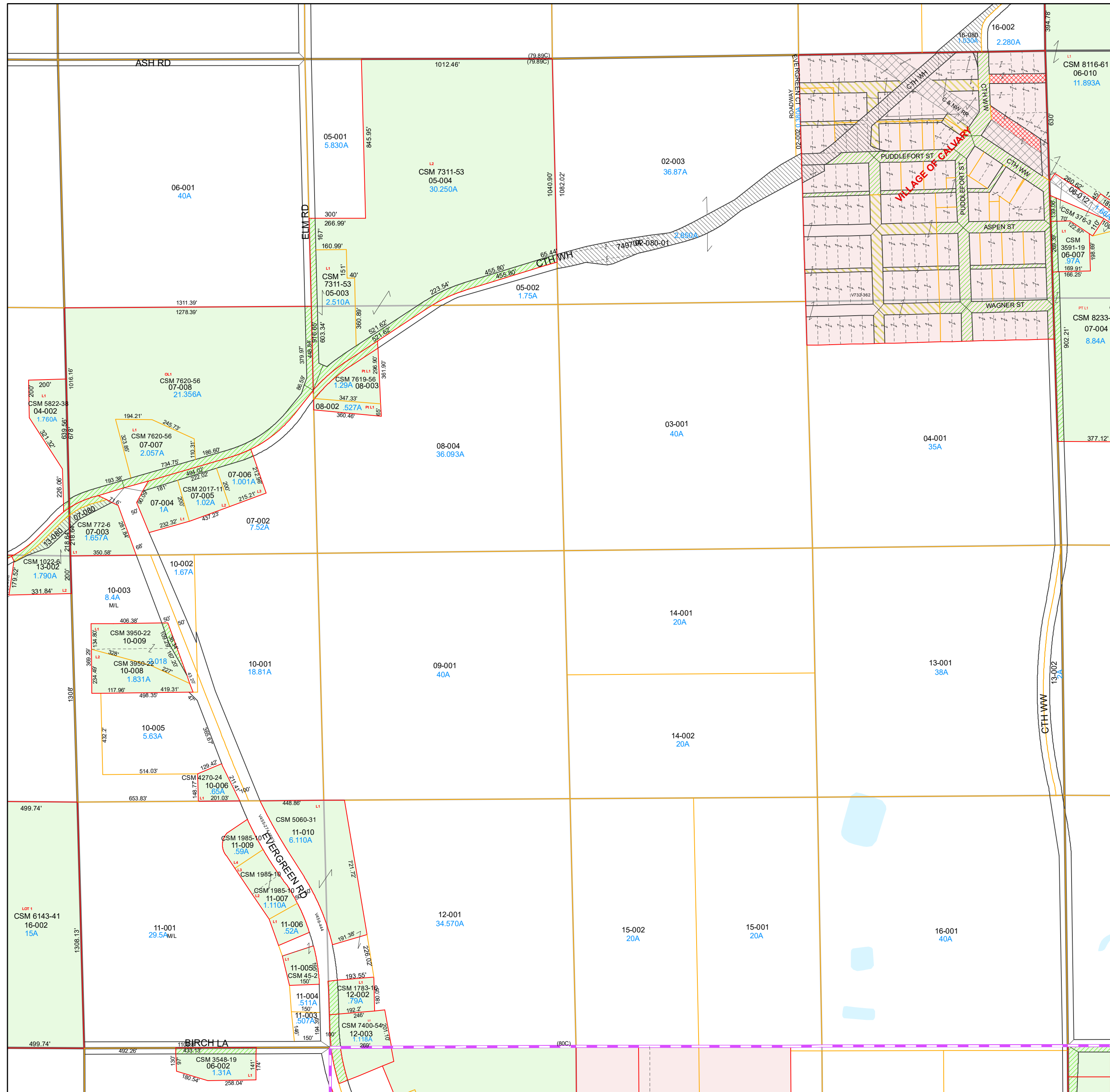
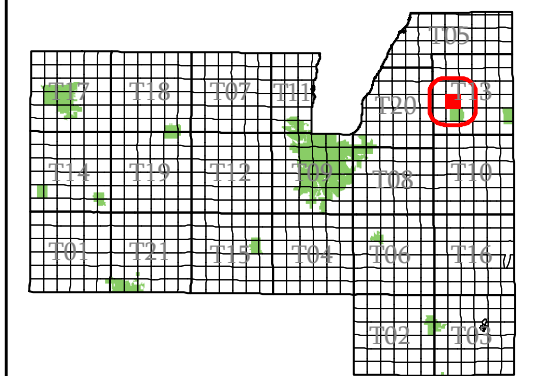
Fond du Lac  
County, WI

Section 20  
Town 16  
Range 19

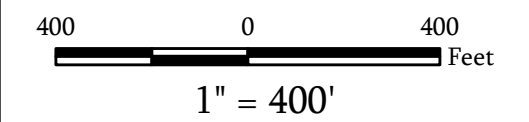
T13-16-19-20-00-000-00  
Town Code Town Range Section 1/4-1/4 Section

T13-16-19-99-00-000-00  
Subdivision

06	05	02	01
07	08	03	04
10	09	14	13
11	12	15	16



- subdivision plat/CSM
- road row
- road centerline/parcel
- hydro/parcel
- parcel line
- road row (NPF)
- municipal boundary
- section
- quarter & quarter quarter
- easement
- - - lot line (NPF)
- - - hydro line (NPF)
- water meander
- vacation or dedication
- S plat of survey
- dedicated row
- vacated row
- fee simple row
- imp only
- rail row
- vacated plat
- subdivision
- CSM
- open water



Map Date: Jan 15, 2026

**Contact:**  
For more information, please contact:  
Fond du Lac County, Wisconsin  
Land Information Department  
160 S. Macy Street  
Fond du Lac, WI 54935  
Phone (920) 929-3027

This drawing is neither a legally recorded map nor a survey and is not intended to be used as such. The information displayed is a compilation of records, information, and data obtained from various sources, and Fond du Lac County is not liable for its use or misuse.

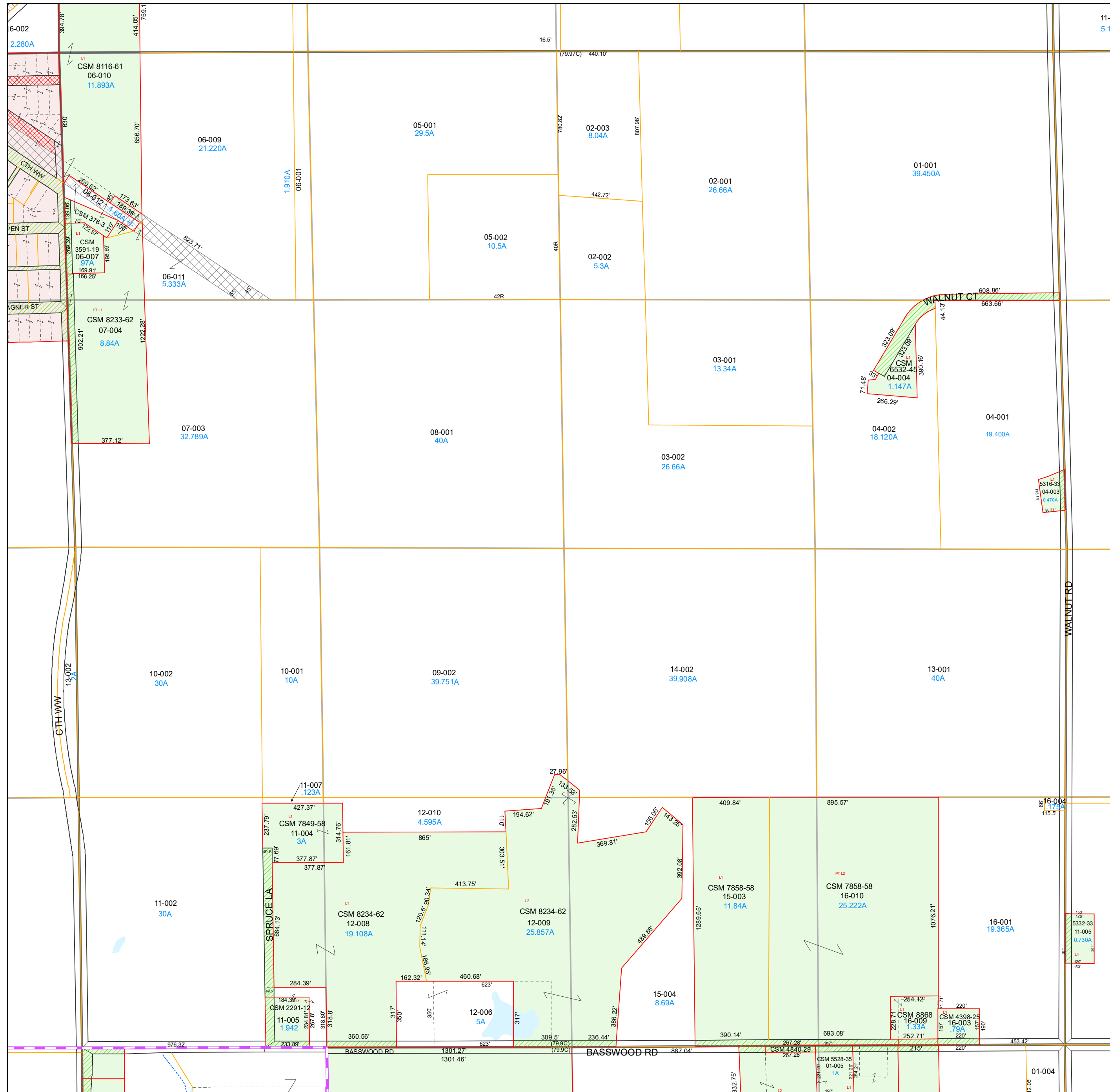


# Town of Marshfield

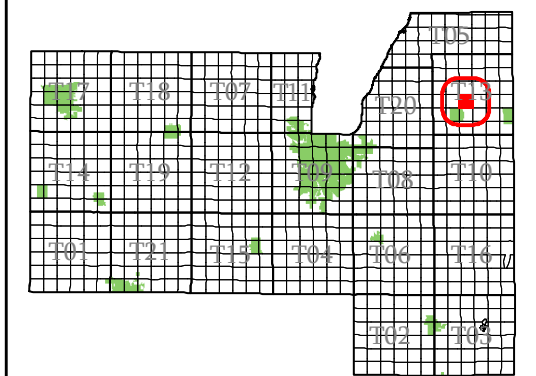
Fond du Lac  
County, WI

Section 21  
Town 16  
Range 19

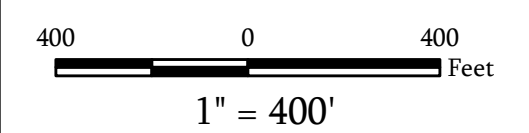
T13-16-19-21-00-000-00  
Town Code Town Range Section 1/4-1/4 Section



06	05	02	01
07	08	03	04
10	09	14	13
11	12	15	16



- subdivision plat/CSM
- road row
- road centerline/parcel
- hydro/parcel
- parcel line
- road row (NPF)
- municipal boundary
- section
- quarter & quarter quarter
- easement
- - - lot line (NPF)
- hydro line (NPF)
- water meander
- vacation or dedication
- S plat of survey
- dedicated row
- vacated row
- fee simple row
- rail row
- vacated plat
- subdivision
- CSM
- open water



Map Date: Jan 05, 2024

**Contact:**  
For more information, please contact:  
Fond du Lac County, Wisconsin  
Land Information Department  
160 S. Macy Street  
Fond du Lac, WI 54935  
Phone (920) 929-3027

This drawing is neither a legally recorded map nor a survey and is not intended to be used as such. The information displayed is a compilation of records, information, and data obtained from various sources, and Fond du Lac County is not liable for its use or misuse.

[Back to Town Main Page](#)

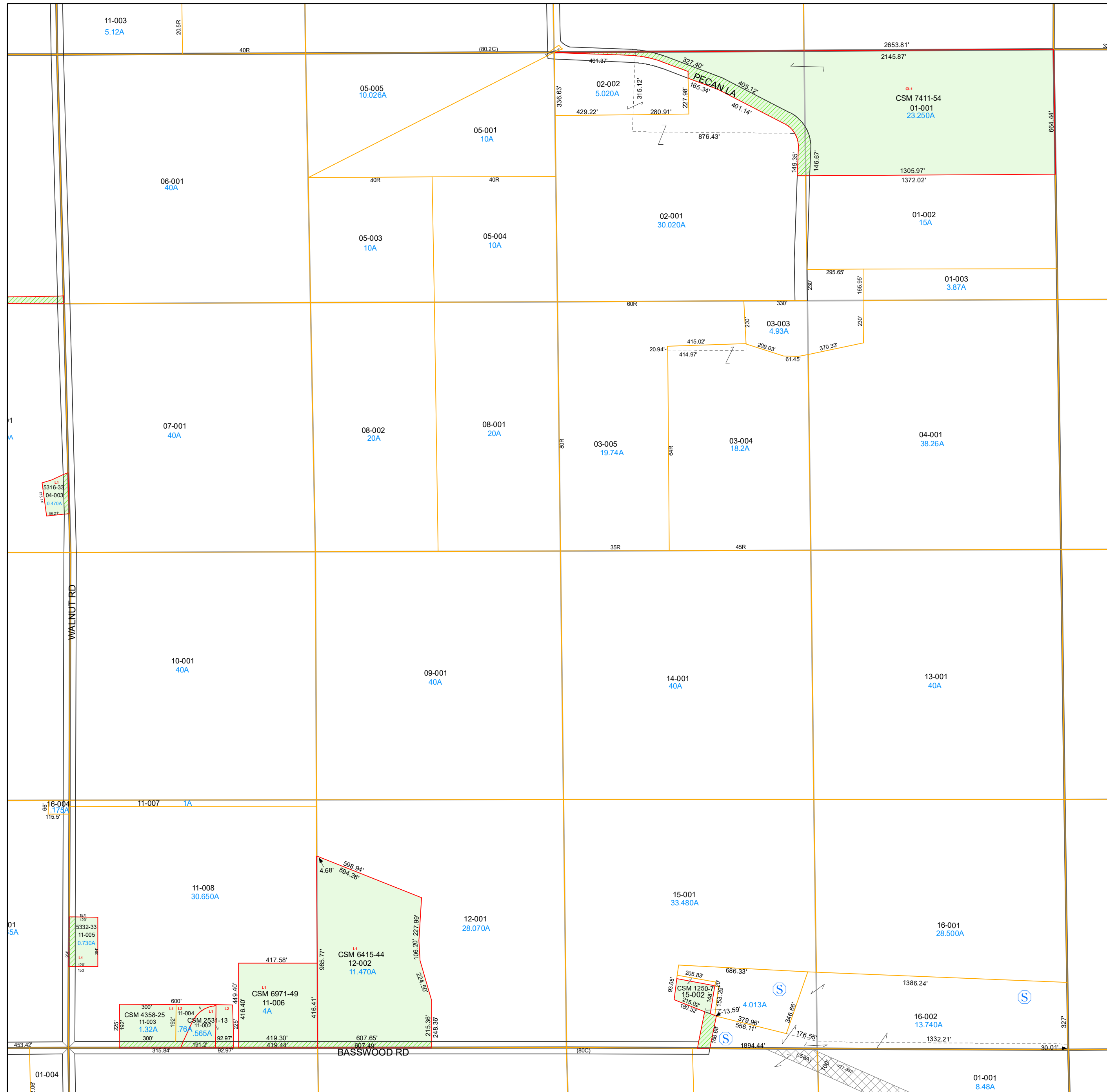
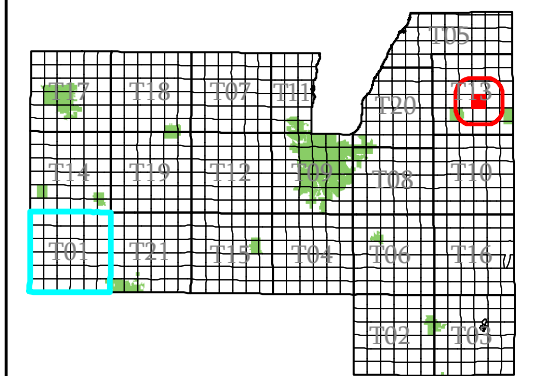
# Town of Marshfield

Fond du Lac  
County, WI

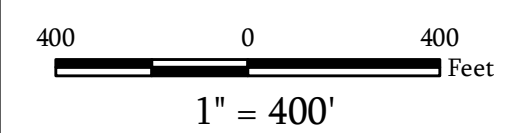
Section 22  
Town 16  
Range 19

T13-16-19-22-00-000-00  
Town Code Town Range Section 1/4-1/4 Section

06	05	02	01
07	08	03	04
10	09	14	13
11	12	15	16



- subdivision plat/CSM
- road row
- road centerline/parcel
- hydro/parcel
- parcel line
- road row (NPF)
- municipal boundary
- section
- quarter & quarter quarter
- easement
- - - lot line (NPF)
- - - hydro line (NPF)
- water meander
- vacation or dedication
- S plat of survey
- dedicated row
- vacated row
- fee simple row
- rail row
- vacated plat
- subdivision
- CSM
- open water



Map Date: Jan 21, 2021

**Contact:**  
For more information, please contact:  
Fond du Lac County, Wisconsin  
Land Information Department  
160 S. Macy Street  
Fond du Lac, WI 54935  
Phone (920) 929-3027

This drawing is neither a legally recorded map nor a survey and is not intended to be used as such. The information displayed is a compilation of records, information, and data obtained from various sources, and Fond du Lac County is not liable for its use or misuse.

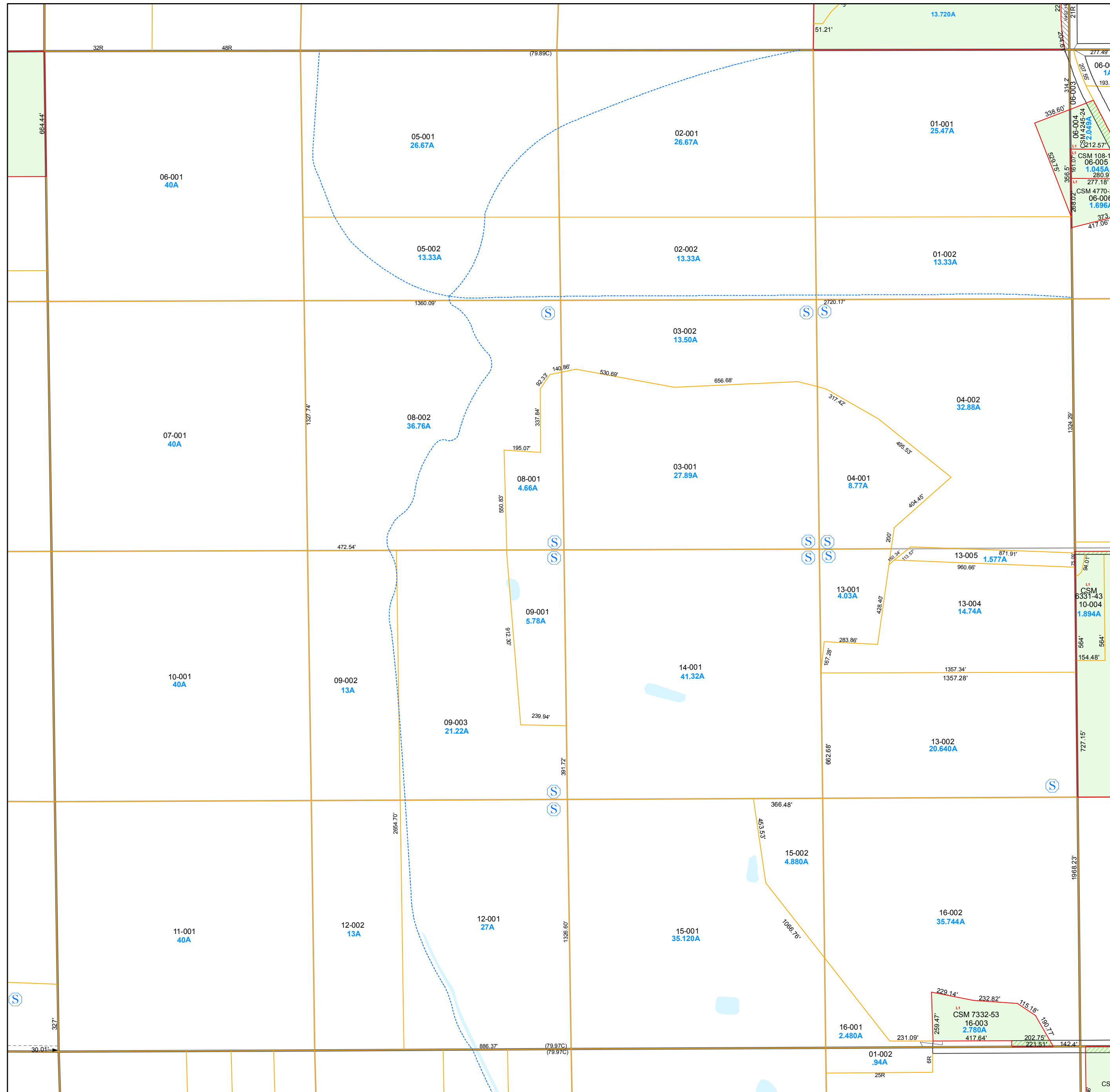
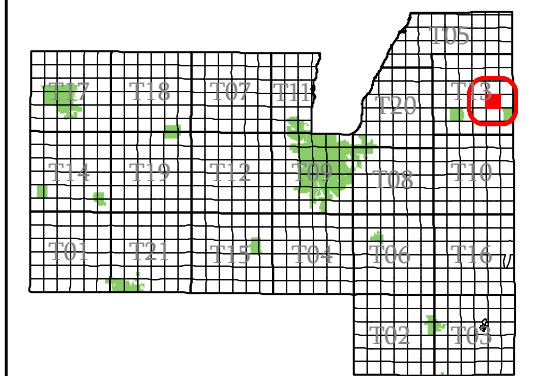
# Town of Marshfield

Fond du Lac  
County, WI

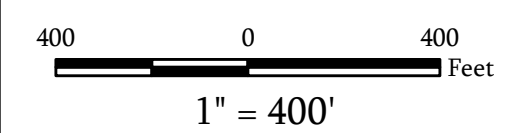
Section 23  
Town 16  
Range 19

T13-16-19-23-00-000-00  
Town Code    Town Range Section    1/4-1/4 Section

06	05	02	01
07	08	03	04
10	09	14	13
11	12	15	16



- subdivision plat/CSM
- road row
- road centerline/parcel
- hydro/parcel
- parcel line
- road row (NPF)
- municipal boundary
- section
- quarter & quarter quarter
- easement
- - - lot line (NPF)
- hydro line (NPF)
- water meander
- vacation or dedication
- S plat of survey
- dedicated row
- vacated row
- fee simple row
- rail row
- vacated plat
- subdivision
- CSM
- open water



Map Date: Jan 17, 2012

**Contact:**  
For more information, please contact:  
Fond du Lac County, Wisconsin  
Land Information Department  
160 S. Macy Street  
Fond du Lac, WI 54935  
Phone (920) 929-3027

This drawing is neither a legally recorded map nor a survey and is not intended to be used as such. The information displayed is a compilation of records, information, and data obtained from various sources, and Fond du Lac County is not liable for its use or misuse.

[Back to Town Main Page](#)

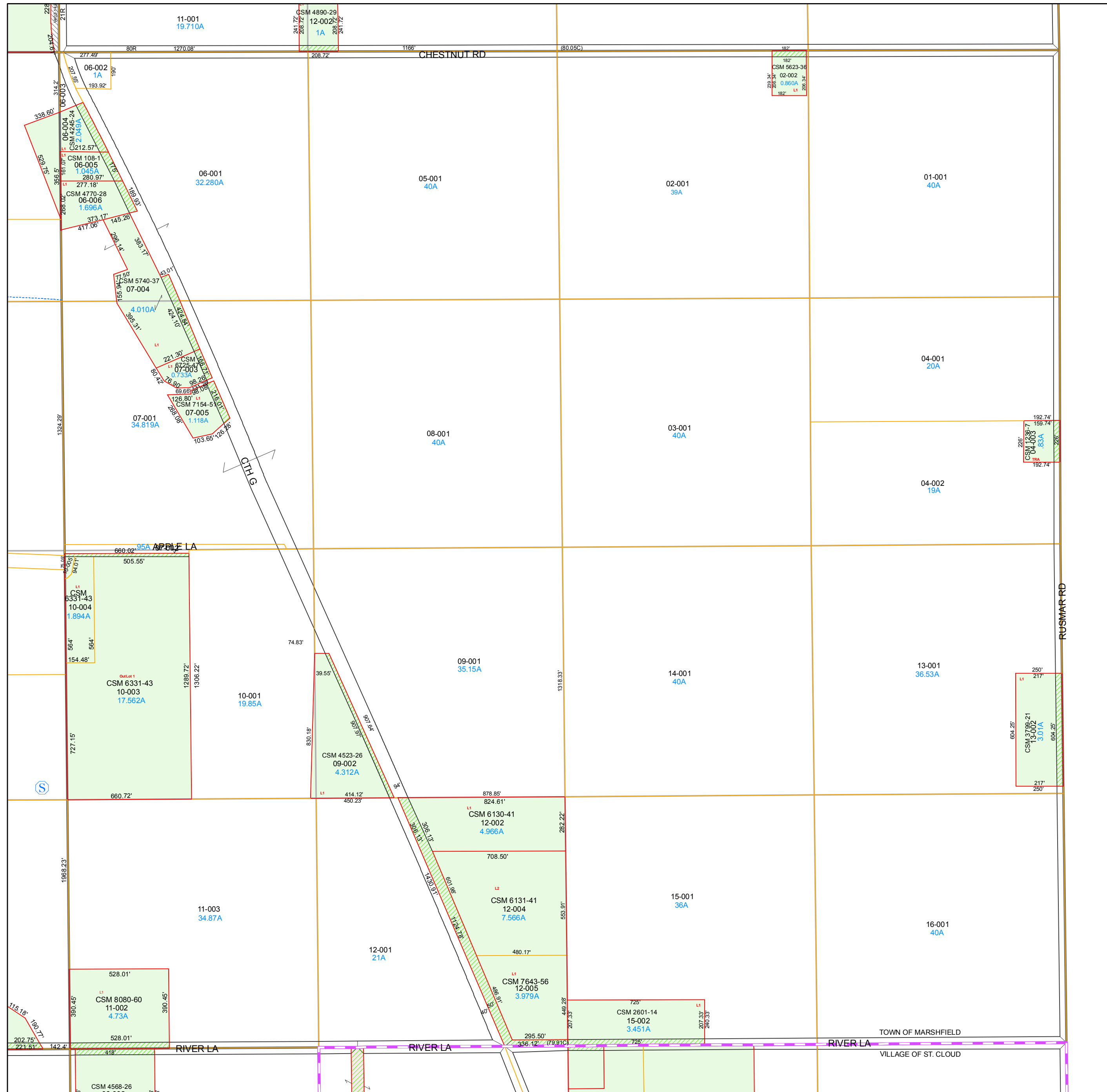
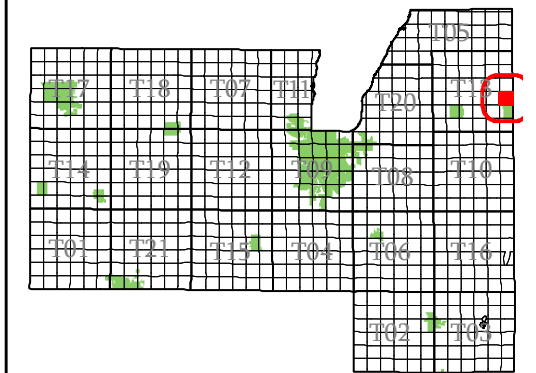
# Town of Marshfield

Fond du Lac  
County, WI

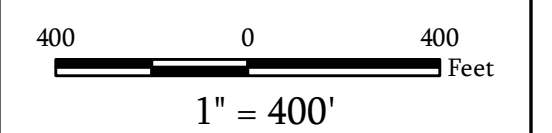
Section 24  
Town 16  
Range 19

T13-16-19-24-00-000-00  
Town Code Town Range Section 1/4-1/4 Section

06	05	02	01
07	08	03	04
10	09	14	13
11	12	15	16



- subdivision plat/CSM
- road row
- road centerline/parcel
- hydro/parcel
- parcel line
- road row (NPF)
- municipal boundary
- section
- quarter & quarter quarter
- easement
- - - lot line (NPF)
- - - hydro line (NPF)
- water meander
- vacation or dedication
- S plat of survey
- dedicated row
- vacated row
- fee simple row
- rail row
- vacated plat
- subdivision
- CSM
- open water



Map Date: Jan 31, 2017

**Contact:**  
For more information, please contact:  
Fond du Lac County, Wisconsin  
Land Information Department  
160 S. Macy Street  
Fond du Lac, WI 54935  
Phone (920) 929-3027

This drawing is neither a legally recorded map nor a survey and is not intended to be used as such. The information displayed is a compilation of records, information, and data obtained from various sources, and Fond du Lac County is not liable for its use or misuse.

# Town of Marshfield

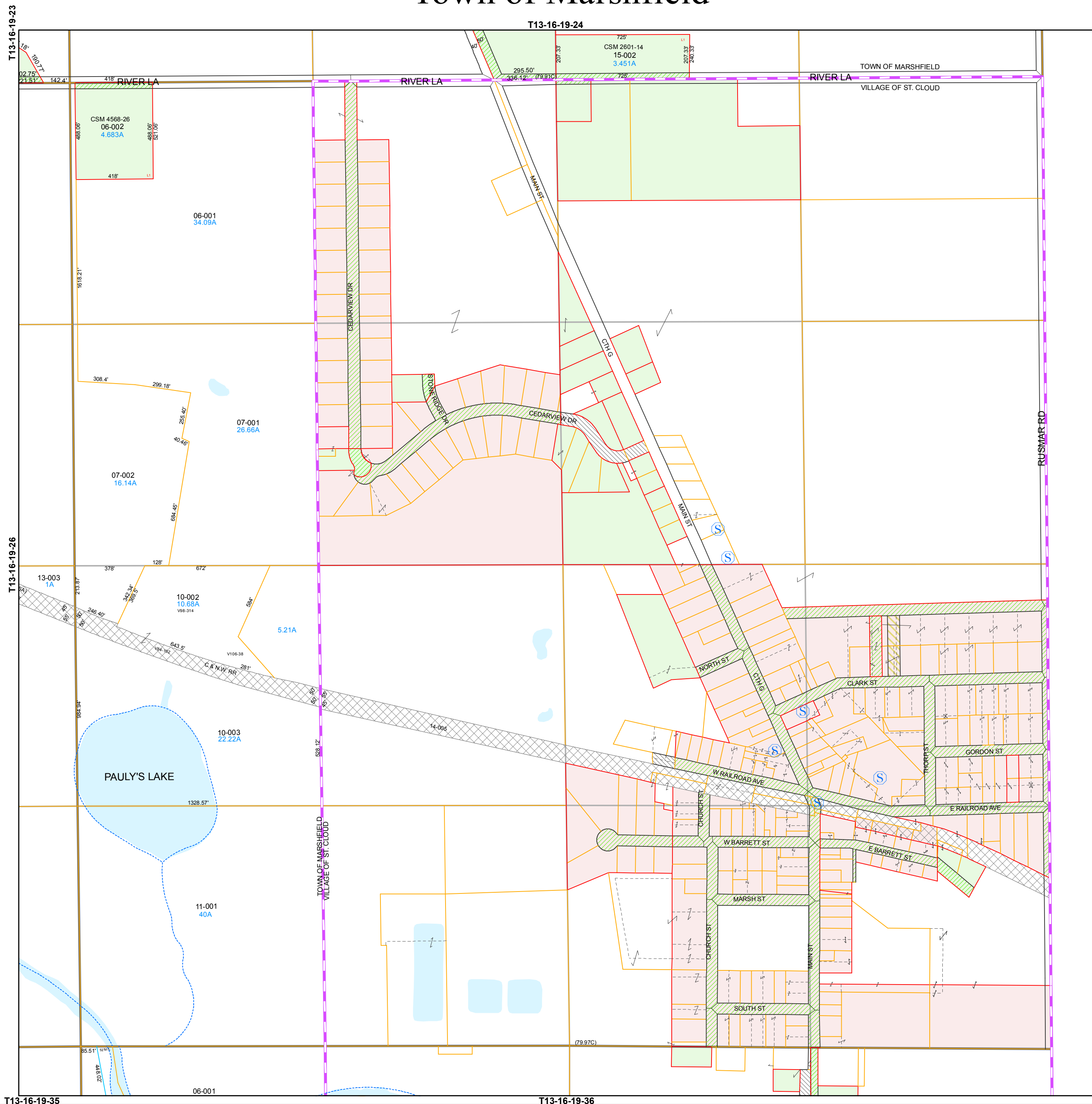
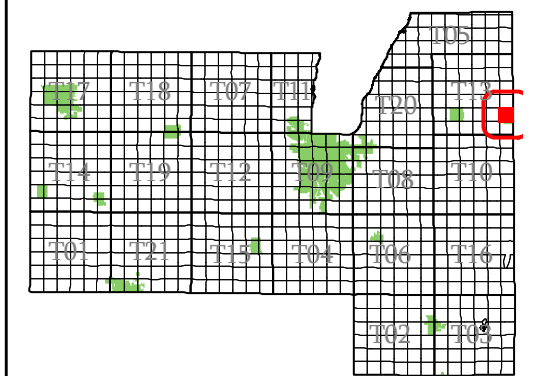
Fond du Lac  
County, WI

Section 25  
Town 16  
Range 19

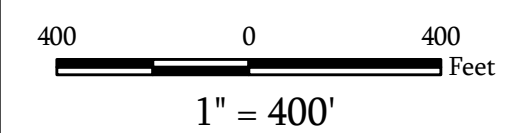
T13-16-19-25-00-000-00  
Town Code    Town Range Section 1/4-1/4    Section

T13-16-19-99-00-000-00  
Subdivision

06	05	02	01
07	08	03	04
10	09	14	13
11	12	15	16



- subdivision plat/CSM
- road row
- road centerline/parcel
- hydro/parcel
- parcel line
- road row (NPF)
- municipal boundary
- section
- quarter & quarter quarter
- easement
- - - lot line (NPF)
- hydro line (NPF)
- water meander
- vacation or dedication
- S plat of survey
- ▨ dedicated row
- ▨ vacated row
- ▨ fee simple row
- ▨ rail row
- ▨ vacated plat
- ▨ subdivision
- ▨ CSM
- ▨ open water



Map Date: Feb 11, 2011

**Contact:**  
For more information, please contact:  
Fond du Lac County, Wisconsin  
Land Information Department  
160 S. Macy Street  
Fond du Lac, WI 54935  
Phone (920) 929-3027

This drawing is neither a legally recorded map nor a survey and is not intended to be used as such. The information displayed is a compilation of records, information, and data obtained from various sources, and Fond du Lac County is not liable for its use or misuse.

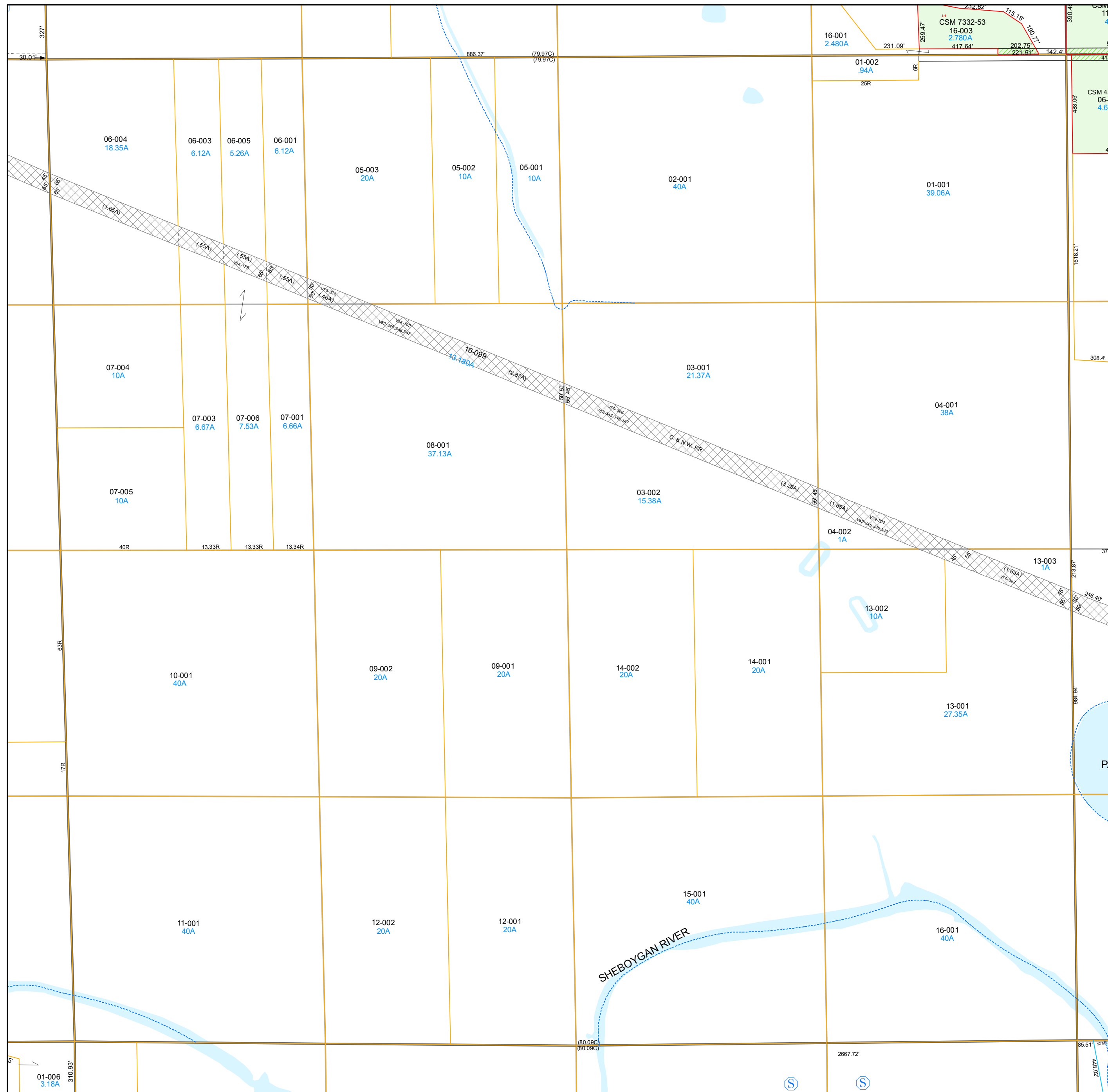
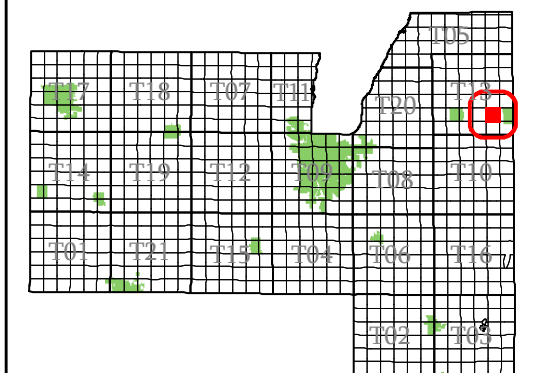
# Town of Marshfield

Fond du Lac  
County, WI

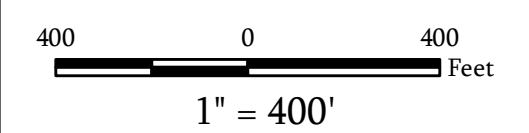
Section 26  
Town 16  
Range 19

T13-16-19-26-00-000-00  
Town Code Town Range Section 1/4-1/4 Section

06	05	02	01
07	08	03	04
10	09	14	13
11	12	15	16



- subdivision plat/CSM
- road row
- road centerline/parcel
- hydro/parcel
- parcel line
- road row (NPF)
- municipal boundary
- section
- quarter & quarter quarter
- easement
- - - lot line (NPF)
- - - hydro line (NPF)
- water meander
- vacation or dedication
- S plat of survey
- dedicated row
- vacated row
- fee simple row
- rail row
- vacated plat
- subdivision
- CSM
- open water



Map Date: Feb 05, 2018

**Contact:**  
For more information, please contact:  
Fond du Lac County, Wisconsin  
Land Information Department  
160 S. Macy Street  
Fond du Lac, WI 54935  
Phone (920) 929-3027

This drawing is neither a legally recorded map nor a survey and is not intended to be used as such. The information displayed is a compilation of records, information, and data obtained from various sources, and Fond du Lac County is not liable for its use or misuse.

[Back to Town Main Page](#)

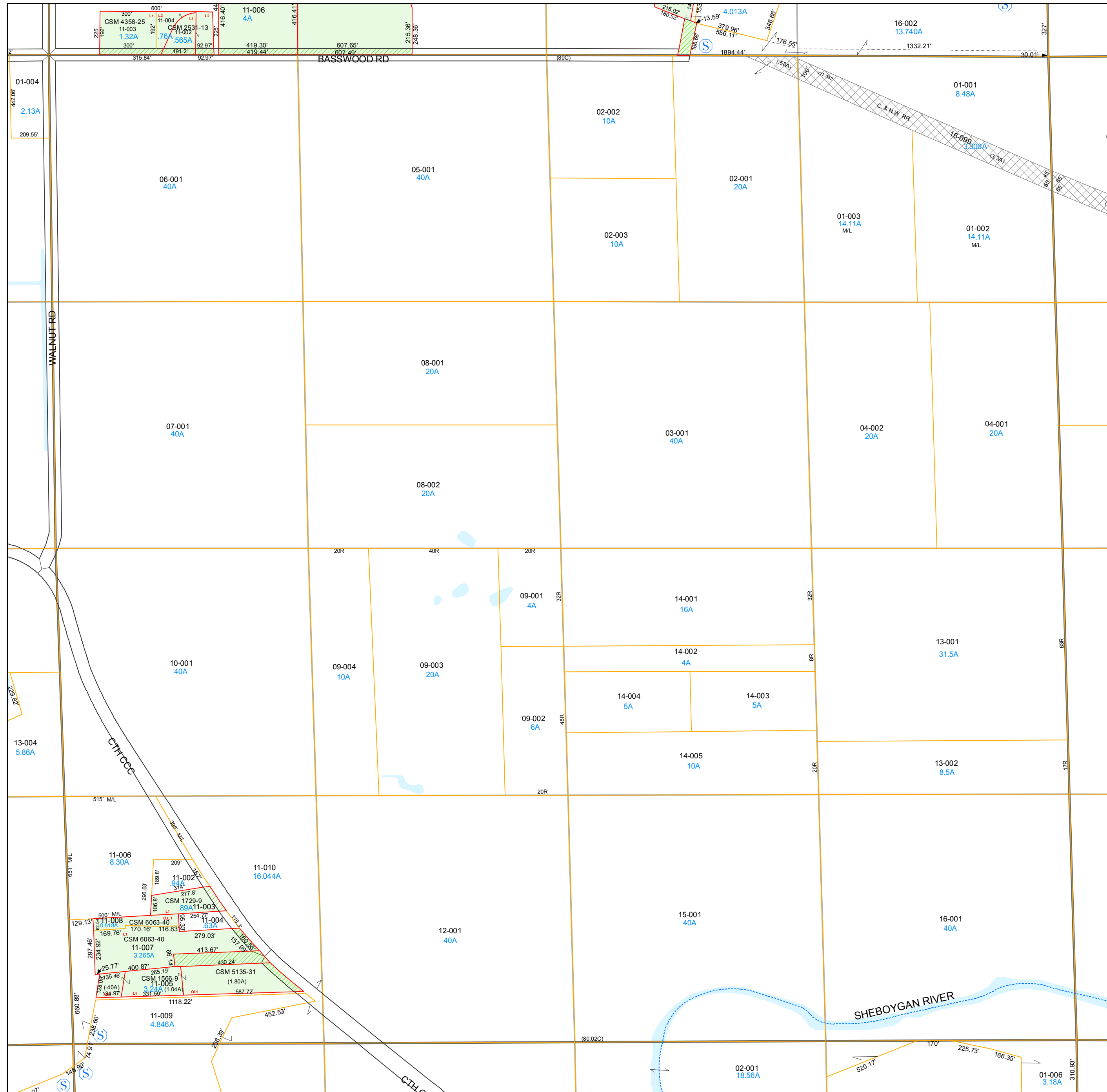
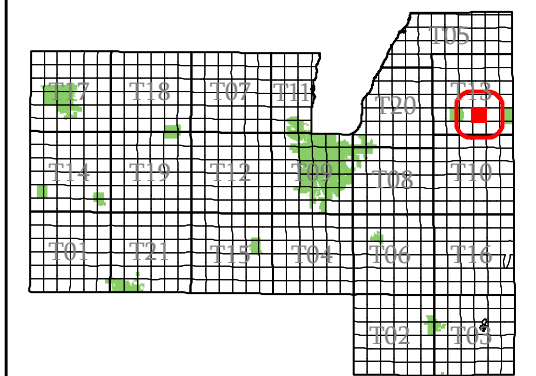
# Town of Marshfield

Fond du Lac  
County, WI

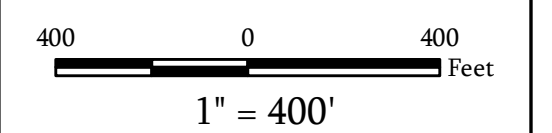
Section 27  
Town 16  
Range 19

T13-16-19-27-00-000-00  
Town Code    Town Range Section    1/4-1/4 Section

06	05	02	01
07	08	03	04
10	09	14	13
11	12	15	16



- subdivision plat/CSM
- road row
- road centerline/parcel
- hydro/parcel
- parcel line
- road row (NPF)
- municipal boundary
- section
- quarter & quarter quarter
- easement
- - - lot line (NPF)
- - - hydro line (NPF)
- water meander
- vacation or dedication
- S plat of survey
- dedicated row
- vacated row
- fee simple row
- rail row
- vacated plat
- subdivision
- CSM
- open water



Map Date: Jan 31, 2017

**Contact:**  
For more information, please contact:  
Fond du Lac County, Wisconsin  
Land Information Department  
160 S. Macy Street  
Fond du Lac, WI 54935  
Phone (920) 929-3027

This drawing is neither a legally recorded map nor a survey and is not intended to be used as such. The information displayed is a compilation of records, information, and data obtained from various sources, and Fond du Lac County is not liable for its use or misuse.

[Back to Town Main Page](#)

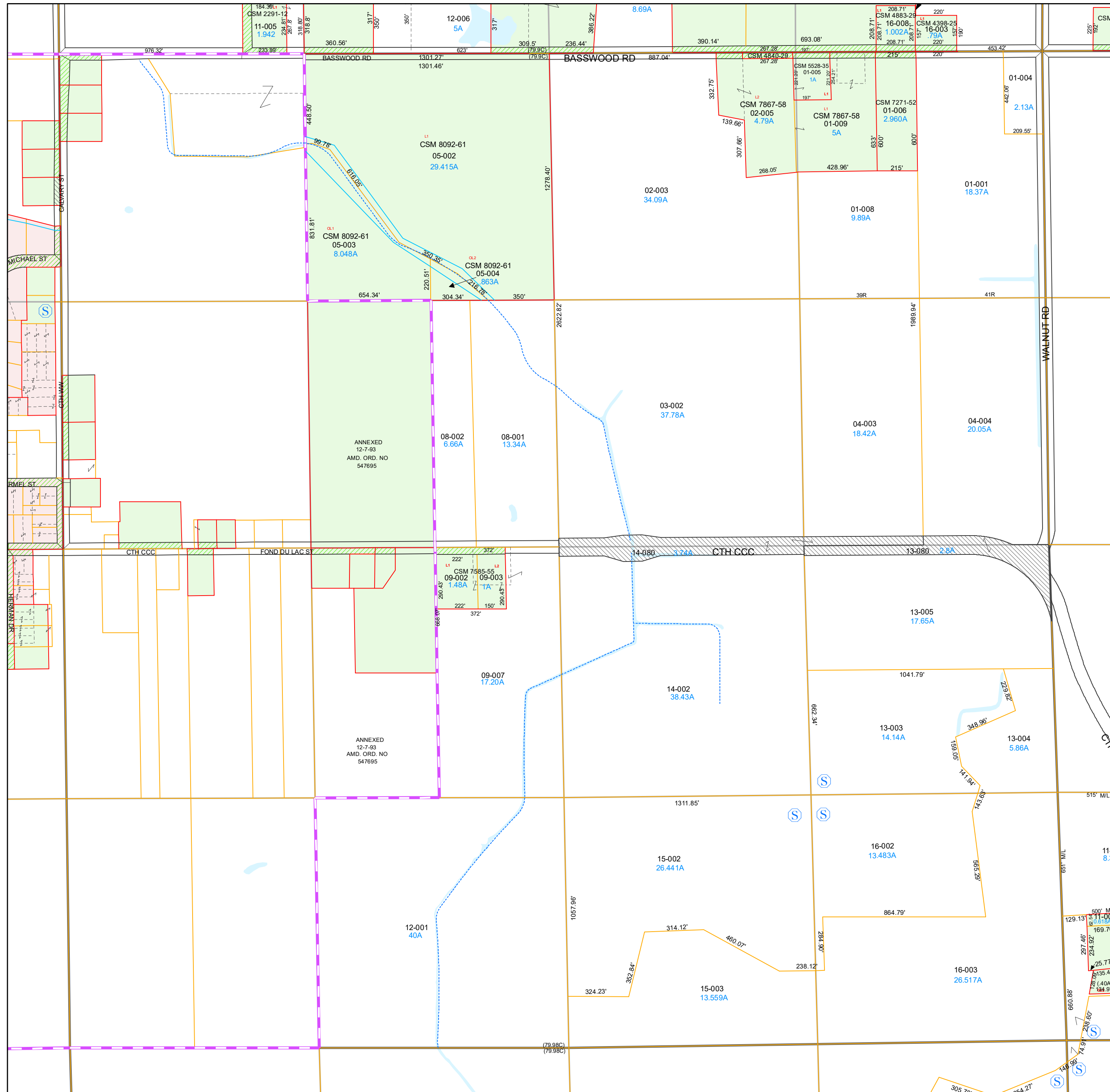
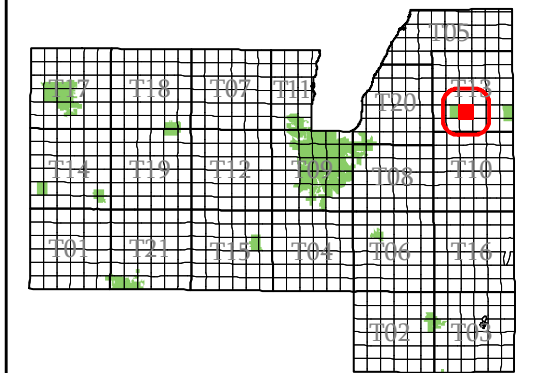
# Town of Marshfield

# Fond du Lac County, WI

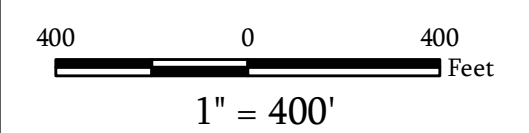
## Section 28 Town 16 Range 19

T13-16-19-28-00-000-00  
Town Code    Town Range Section    1/4-1/4 Section

06	05	02	01
07	08	03	04
10	09	14	13
11	12	15	16



- subdivision plat/CSM
- road row
- road centerline/parcel
- hydro/parcel
- parcel line
- road row (NPF)
- municipal boundary
- section
- quarter & quarter quarter
- easement
- - - lot line (NPF)
- - - hydro line (NPF)
- water meander
- vacation or dedication
- S plat of survey
- dedicated row
- vacated row
- fee simple row
- rail row
- vacated plat
- subdivision
- CSM
- open water



Map Date: Jan 20, 2022

**Contact:**  
For more information, please contact:  
Fond du Lac County, Wisconsin  
Land Information Department  
160 S. Macy Street  
Fond du Lac, WI 54935  
Phone (920) 929-3027

This drawing is neither a legally recorded map nor a survey and is not intended to be used as such. The information displayed is a compilation of records, information, and data obtained from various sources, and Fond du Lac County is not liable for its use or misuse.

# Town of Marshfield

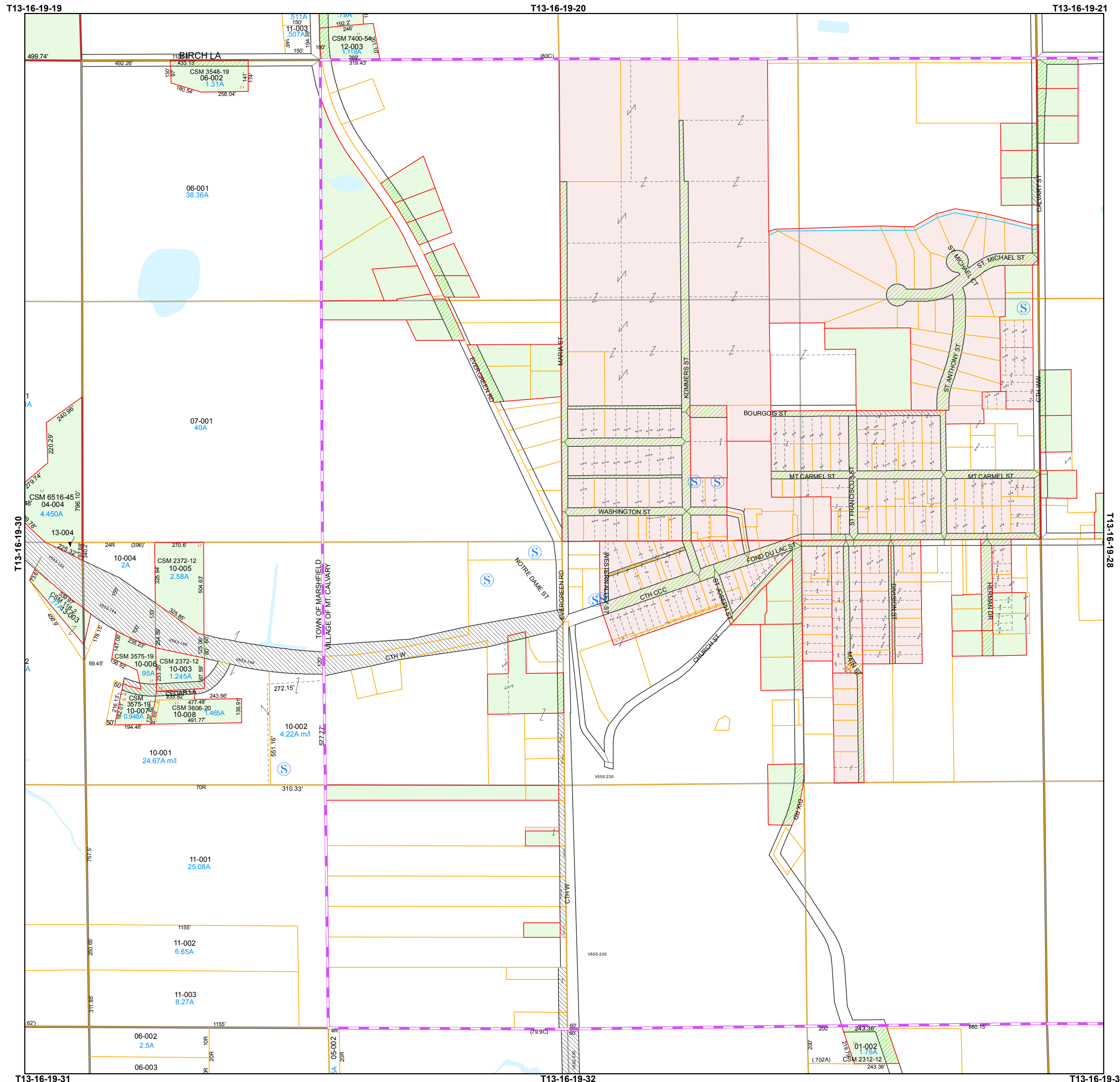
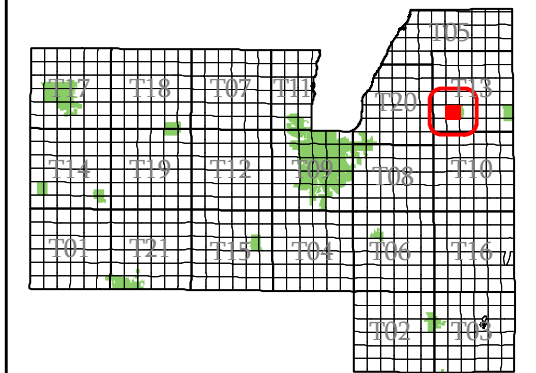
Fond du Lac  
County, WI

Section 29  
Town 16  
Range 19

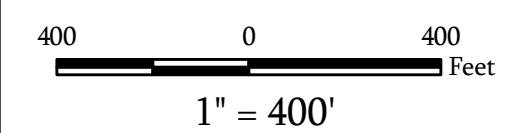
T13-16-19-29-00-000-00  
Town Code Town Range Section 1/4-1/4 Section

T13-16-19-99-00-000-00  
Subdivision

06	05	02	01
07	08	03	04
10	09	14	13
11	12	15	16



- subdivision plat/CSM
- road row
- road centerline/parcel
- hydro/parcel
- parcel line
- road row (NPF)
- municipal boundary
- section
- quarter & quarter quarter
- easement
- - - lot line (NPF)
- - - hydro line (NPF)
- water meander
- vacation or dedication
- S plat of survey
- dedicated row
- vacated row
- fee simple row
- rail row
- vacated plat
- subdivision
- CSM
- open water



Map Date: Feb 11, 2011

**Contact:**  
For more information, please contact:  
Fond du Lac County, Wisconsin  
Land Information Department  
160 S. Macy Street  
Fond du Lac, WI 54935  
Phone (920) 929-3027

This drawing is neither a legally recorded map nor a survey and is not intended to be used as such. The information displayed is a compilation of records, information, and data obtained from various sources, and Fond du Lac County is not liable for its use or misuse.

# Town of Marshfield

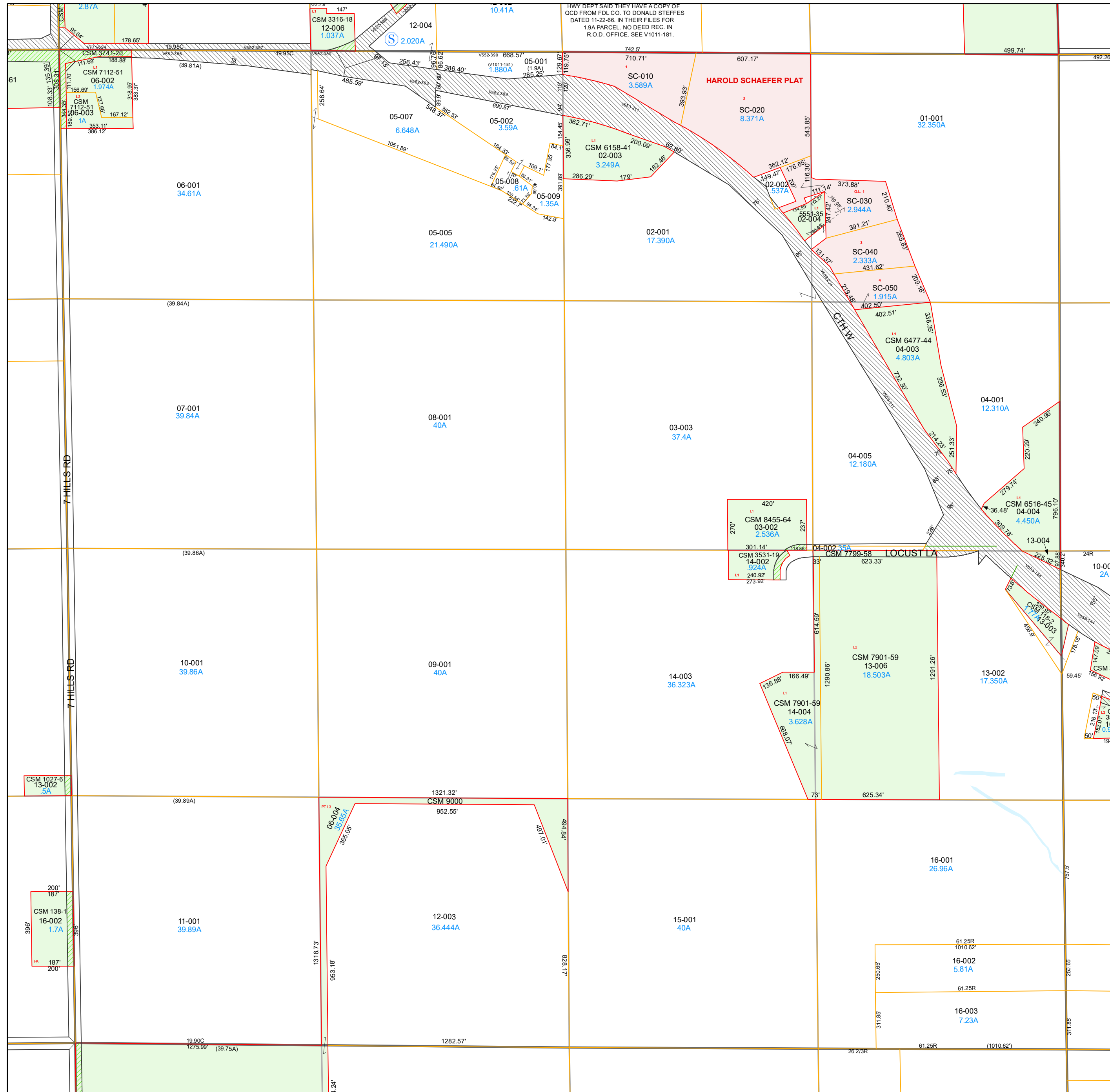
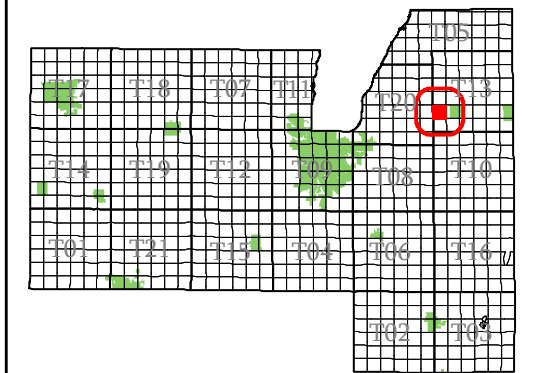
# Fond du Lac County, WI

## Section 30 Town 16 Range 19

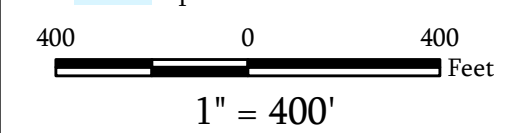
T13-16-19-30-00-000-00  
Town Code Town Range Section 1/4-1/4 Section

T13-16-19-99-00-000-00  
Subdivision

06	05	02	01
07	08	03	04
10	09	14	13
11	12	15	16



- subdivision plat/CSM
- road row
- road centerline/parcel
- hydro/parcel
- parcel line
- road row (NPF)
- municipal boundary
- section
- quarter & quarter quarter
- easement
- - - lot line (NPF)
- hydro line (NPF)
- water meander
- vacation or dedication
- S plat of survey
- dedicated row
- vacated row
- fee simple row
- imp only
- rail row
- vacated plat
- subdivision
- CSM
- open water



Map Date: Jan 21, 2025

**Contact:**  
For more information, please contact:  
Fond du Lac County, Wisconsin  
Land Information Department  
160 S. Macy Street  
Fond du Lac, WI 54935  
Phone (920) 929-3027

This drawing is neither a legally recorded map nor a survey and is not intended to be used as such. The information displayed is a compilation of records, information, and data obtained from various sources, and Fond du Lac County is not liable for its use or misuse.

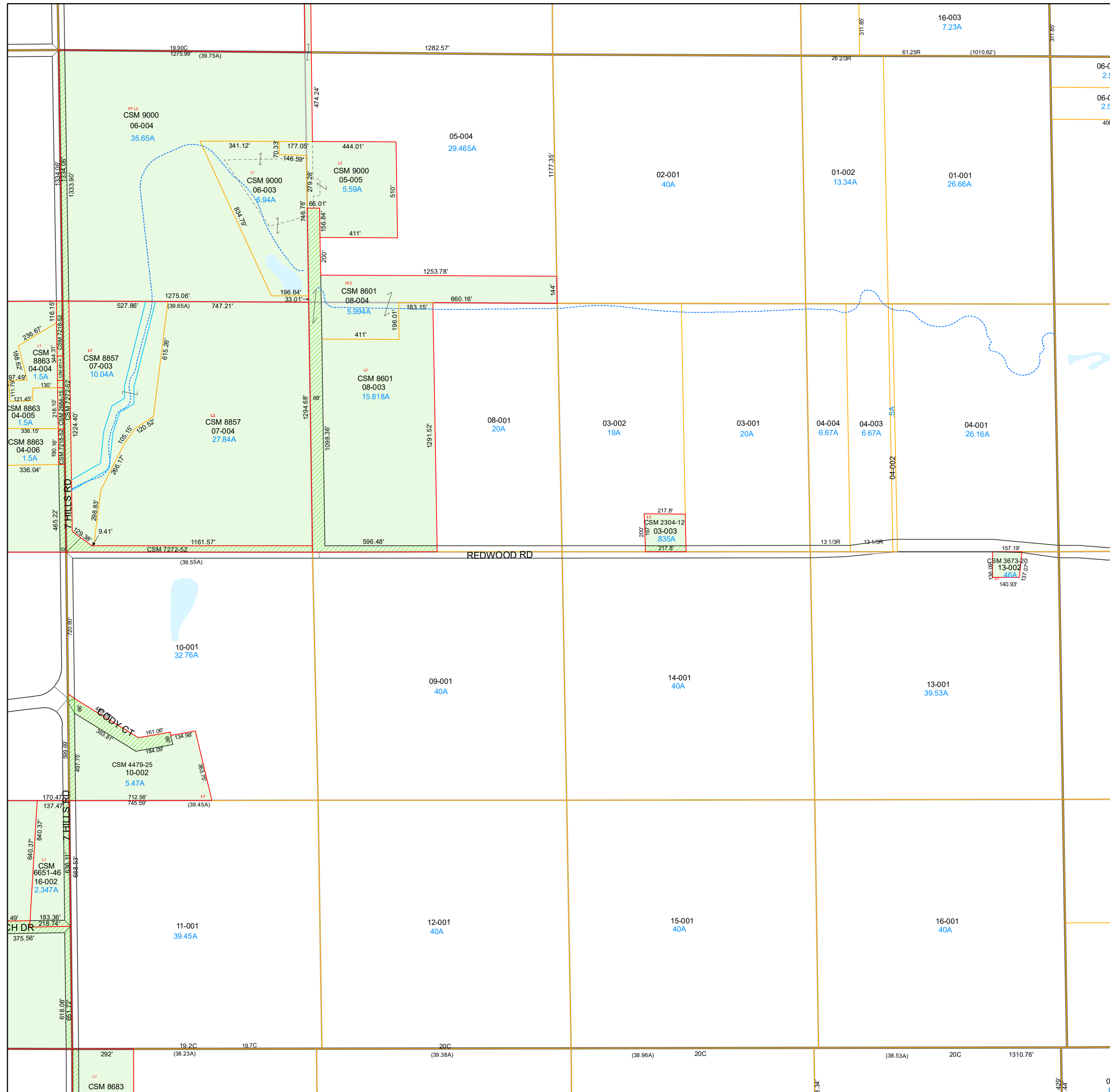
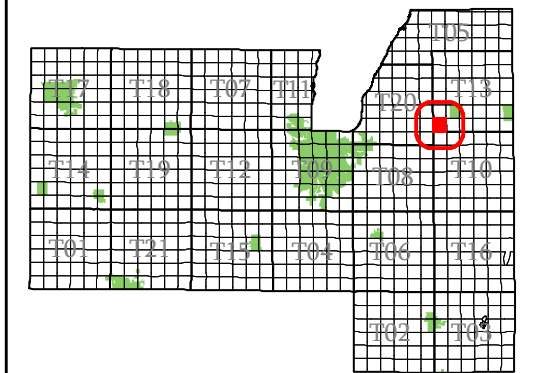
# Town of Marshfield

Fond du Lac  
County, WI

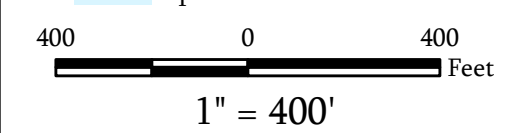
Section 31  
Town 16  
Range 19

T13-16-19-31-00-000-00  
Town Code Town Range Section 1/4-1/4 Section

06	05	02	01
07	08	03	04
10	09	14	13
11	12	15	16



- subdivision plat/CSM
- road row
- road centerline/parcel
- hydro/parcel
- parcel line
- road row (NPF)
- municipal boundary
- section
- quarter & quarter quarter
- easement
- - - lot line (NPF)
- - - hydro line (NPF)
- water meander
- vacation or dedication
- S plat of survey
- dedicated row
- vacated row
- fee simple row
- imp only
- rail row
- vacated plat
- subdivision
- CSM
- open water



Map Date: Jan 21, 2025

**Contact:**  
For more information, please contact:  
Fond du Lac County, Wisconsin  
Land Information Department  
160 S. Macy Street  
Fond du Lac, WI 54935  
Phone (920) 929-3027

This drawing is neither a legally recorded map nor a survey and is not intended to be used as such. The information displayed is a compilation of records, information, and data obtained from various sources, and Fond du Lac County is not liable for its use or misuse.

[Back to Town Main Page](#)

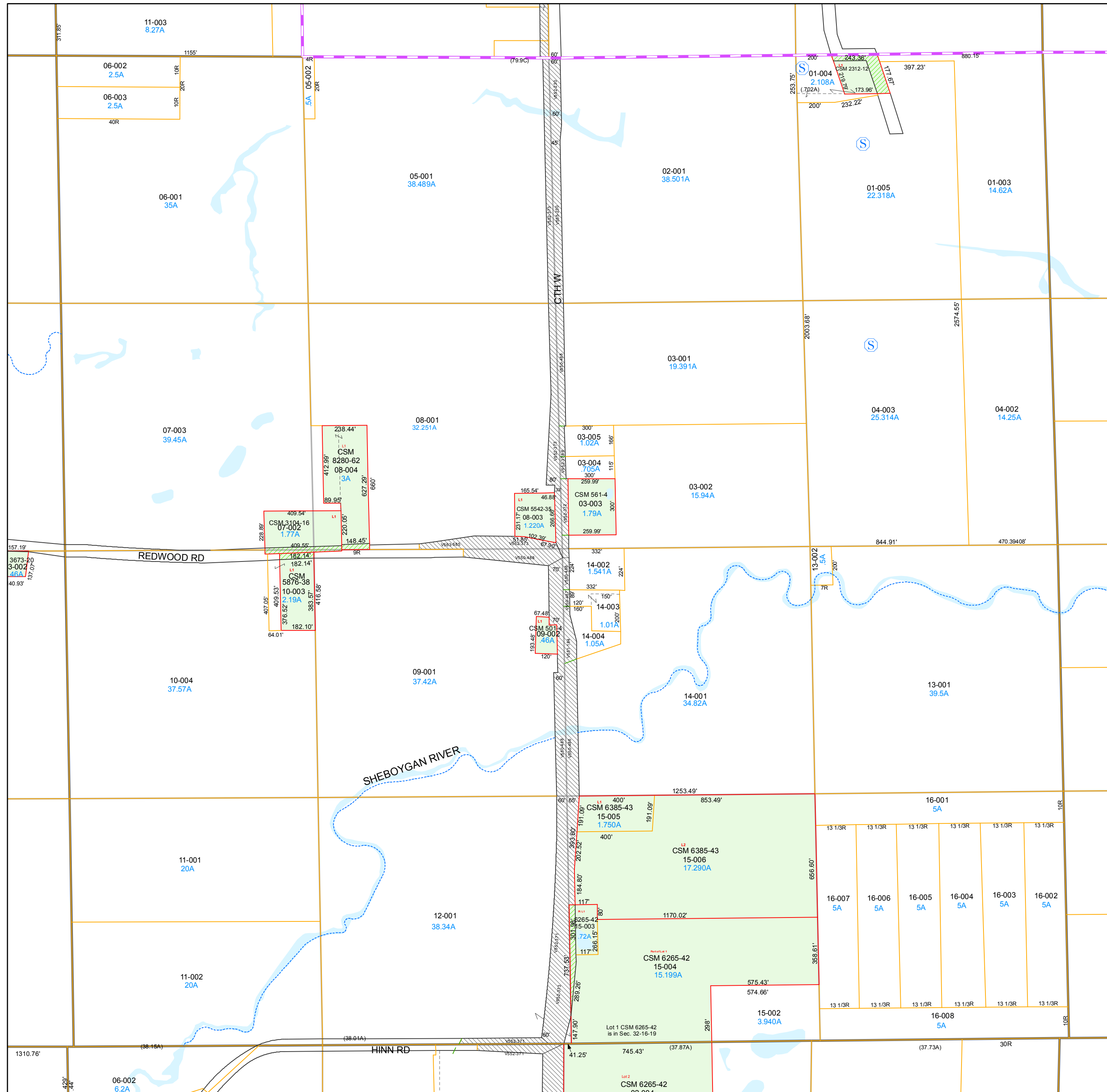
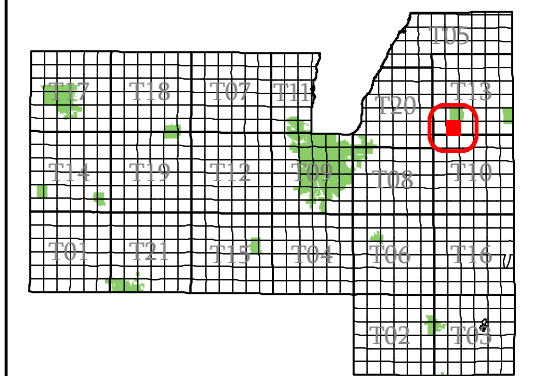
# Town of Marshfield

Fond du Lac  
County, WI

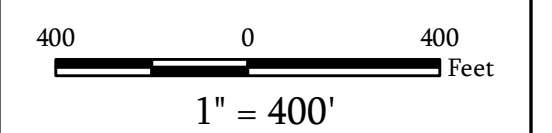
Section 32  
Town 16  
Range 19

T13-16-19-32-00-000-00  
Town Code Town Range Section 1/4-1/4 Section

06	05	02	01
07	08	03	04
10	09	14	13
11	12	15	16



- subdivision plat/CSM
- road row
- road centerline/parcel
- hydro/parcel
- parcel line
- road row (NPF)
- municipal boundary
- section
- quarter & quarter quarter
- easement
- - - lot line (NPF)
- hydro line (NPF)
- water meander
- vacation or dedication
- Ⓢ plat of survey
- dedicated row
- vacated row
- fee simple row
- rail row
- vacated plat
- subdivision
- CSM
- open water



Map Date: Jan 24, 2019

**Contact:**  
For more information, please contact:  
Fond du Lac County, Wisconsin  
Land Information Department  
160 S. Macy Street  
Fond du Lac, WI 54935  
Phone (920) 929-3027

This drawing is neither a legally recorded map nor a survey and is not intended to be used as such. The information displayed is a compilation of records, information, and data obtained from various sources, and Fond du Lac County is not liable for its use or misuse.

[Back to Town Main Page](#)

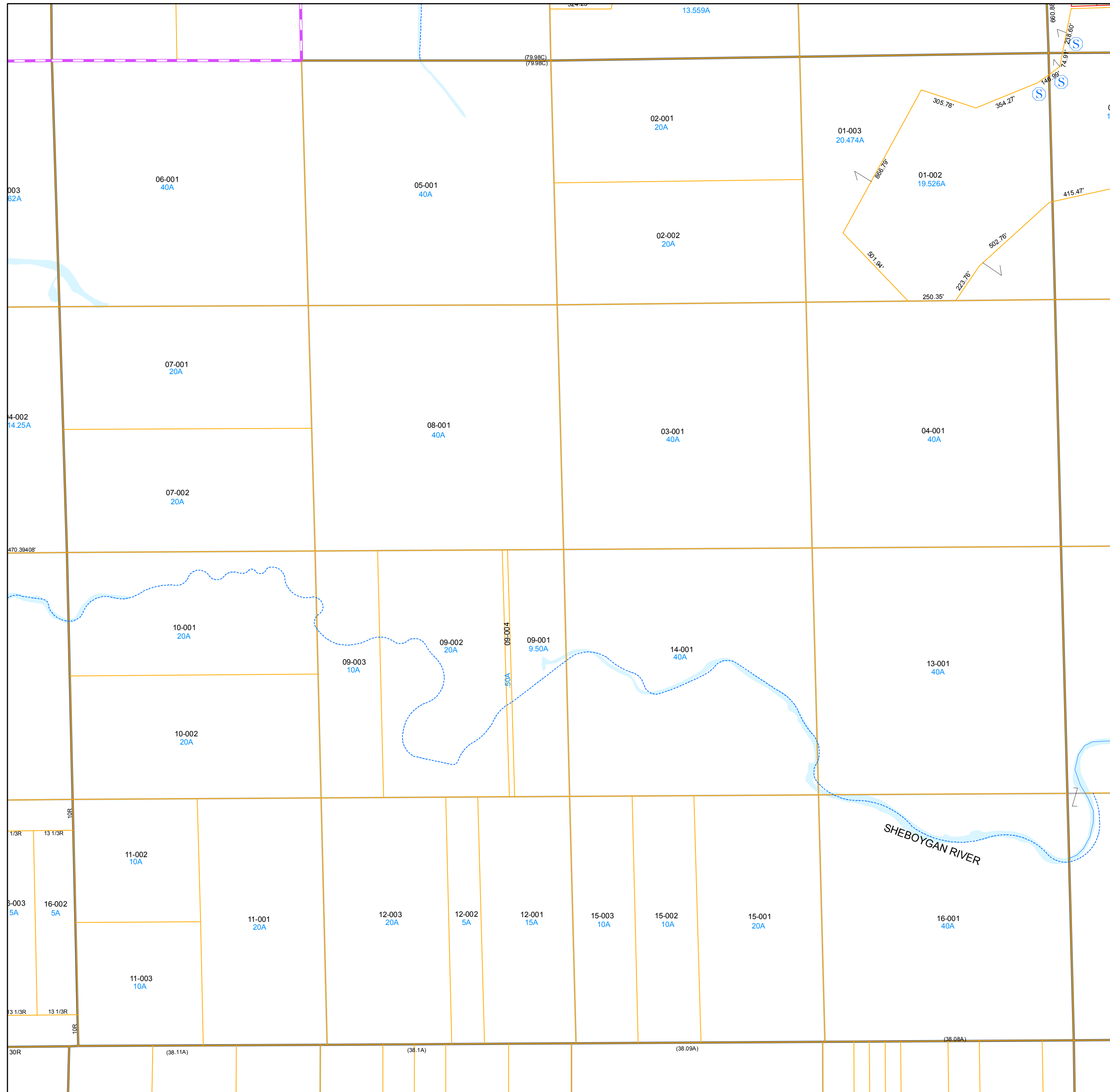
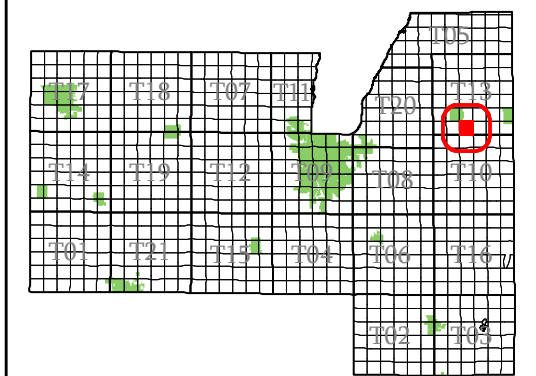
# Town of Marshfield

Fond du Lac  
County, WI

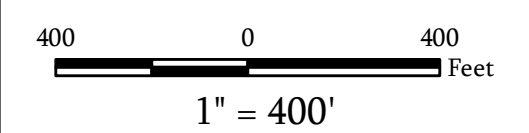
Section 33  
Town 16  
Range 19

T13-16-19-33-00-000-00  
Town Code    Town Range Section    1/4-1/4 Section

06	05	02	01
07	08	03	04
10	09	14	13
11	12	15	16



- subdivision plat/CSM
- road row
- road centerline/parcel
- hydro/parcel
- parcel line
- road row (NPF)
- municipal boundary
- section
- quarter & quarter quarter
- easement
- - - lot line (NPF)
- - - hydro line (NPF)
- water meander
- vacation or dedication
- S plat of survey
- dedicated row
- vacated row
- fee simple row
- rail row
- vacated plat
- subdivision
- CSM
- open water



Map Date: Jan 31, 2017

**Contact:**  
For more information, please contact:  
Fond du Lac County, Wisconsin  
Land Information Department  
160 S. Macy Street  
Fond du Lac, WI 54935  
Phone (920) 929-3027

This drawing is neither a legally recorded map nor a survey and is not intended to be used as such. The information displayed is a compilation of records, information, and data obtained from various sources, and Fond du Lac County is not liable for its use or misuse.

[Back to Town Main Page](#)

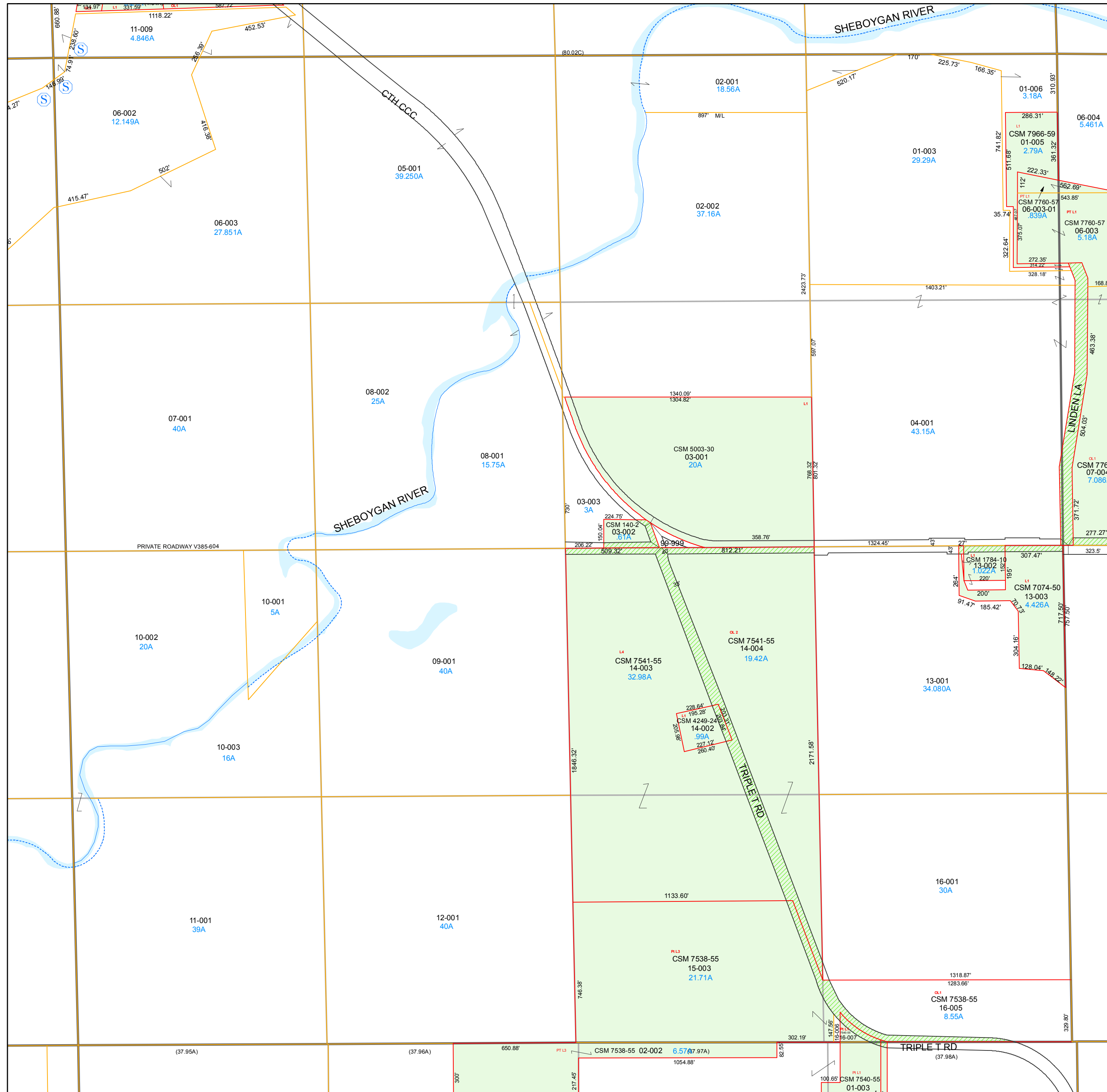
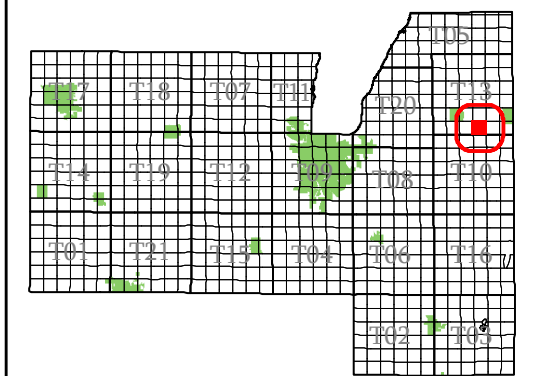
# Town of Marshfield

Fond du Lac  
County, WI

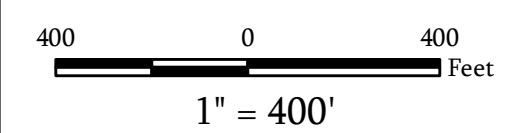
Section 34  
Town 16  
Range 19

T13-16-19-34-00-000-00  
Town Code Town Range Section 1/4-1/4 Section

06	05	02	01
07	08	03	04
10	09	14	13
11	12	15	16



- subdivision plat/CSM
- road row
- road centerline/parcel
- hydro/parcel
- parcel line
- road row (NPF)
- municipal boundary
- section
- quarter & quarter quarter
- easement
- - - lot line (NPF)
- hydro line (NPF)
- water meander
- vacation or dedication
- S plat of survey
- dedicated row
- vacated row
- fee simple row
- rail row
- vacated plat
- subdivision
- CSM
- open water



Map Date: Jan 31, 2017

**Contact:**  
For more information, please contact:  
Fond du Lac County, Wisconsin  
Land Information Department  
160 S. Macy Street  
Fond du Lac, WI 54935  
Phone (920) 929-3027

This drawing is neither a legally recorded map nor a survey and is not intended to be used as such. The information displayed is a compilation of records, information, and data obtained from various sources, and Fond du Lac County is not liable for its use or misuse.

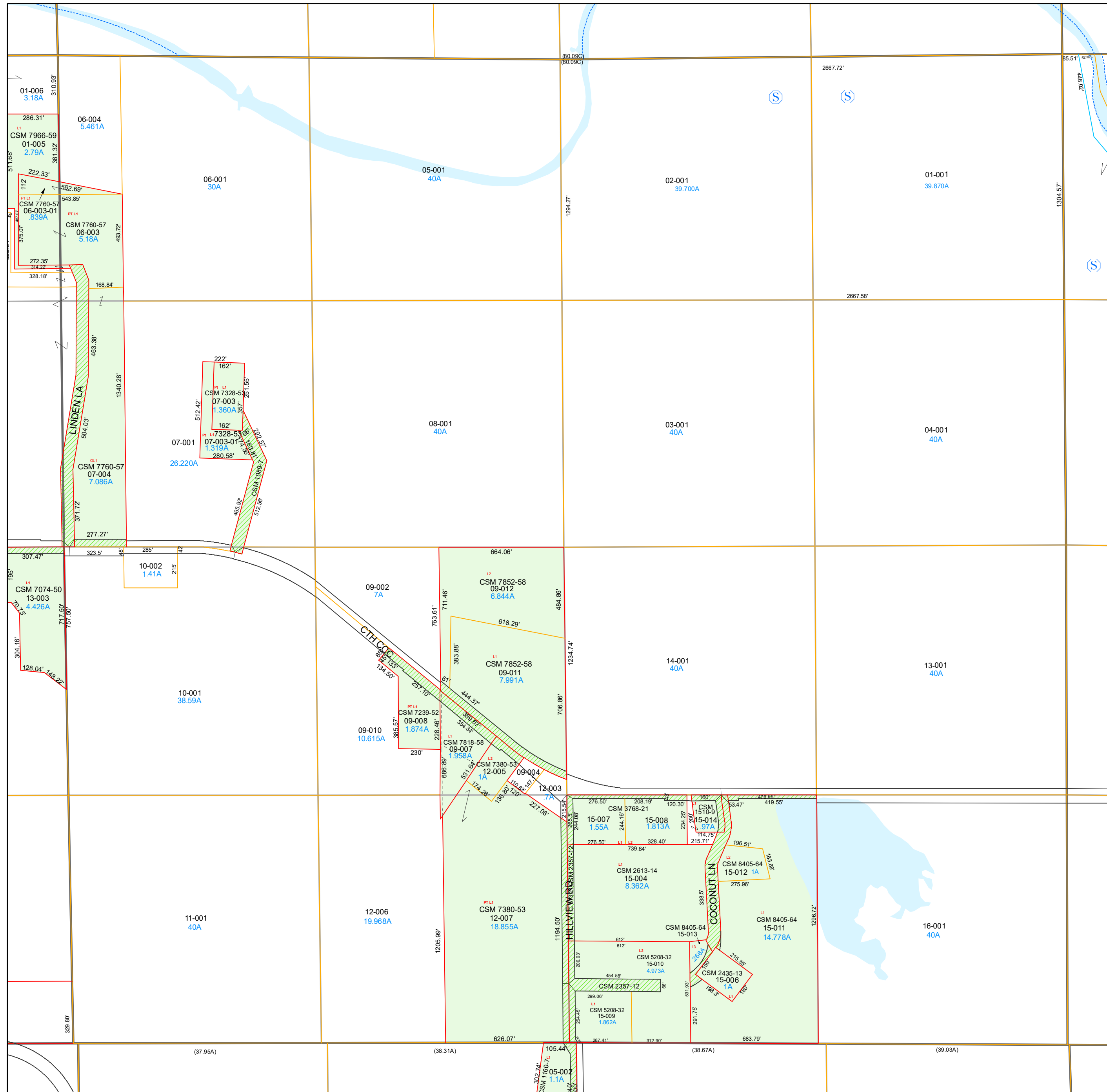
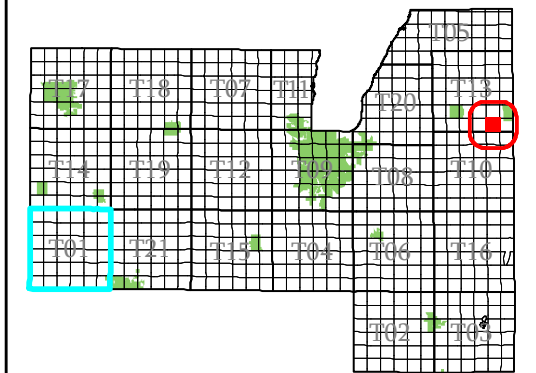
# Town of Marshfield

## Fond du Lac County, WI

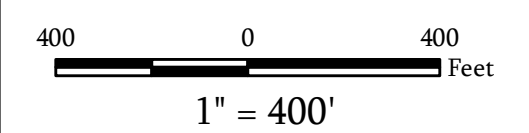
### Section 35 Town 16 Range 19

T13-16-19-35-00-000-00  
Town Code    Town Range Section    1/4-1/4 Section

06	05	02	01
07	08	03	04
10	09	14	13
11	12	15	16



- subdivision plat/CSM
- road row
- road centerline/parcel
- hydro/parcel
- parcel line
- road row (NPF)
- municipal boundary
- section
- quarter & quarter quarter
- easement
- - - lot line (NPF)
- hydro line (NPF)
- water meander
- vacation or dedication
- S plat of survey
- dedicated row
- vacated row
- fee simple row
- rail row
- vacated plat
- subdivision
- CSM
- open water



Map Date: Jan 22, 2020

**Contact:**  
For more information, please contact:  
Fond du Lac County, Wisconsin  
Land Information Department  
160 S. Macy Street  
Fond du Lac, WI 54935  
Phone (920) 929-3027

This drawing is neither a legally recorded map nor a survey and is not intended to be used as such. The information displayed is a compilation of records, information, and data obtained from various sources, and Fond du Lac County is not liable for its use or misuse.

# Town of Marshfield

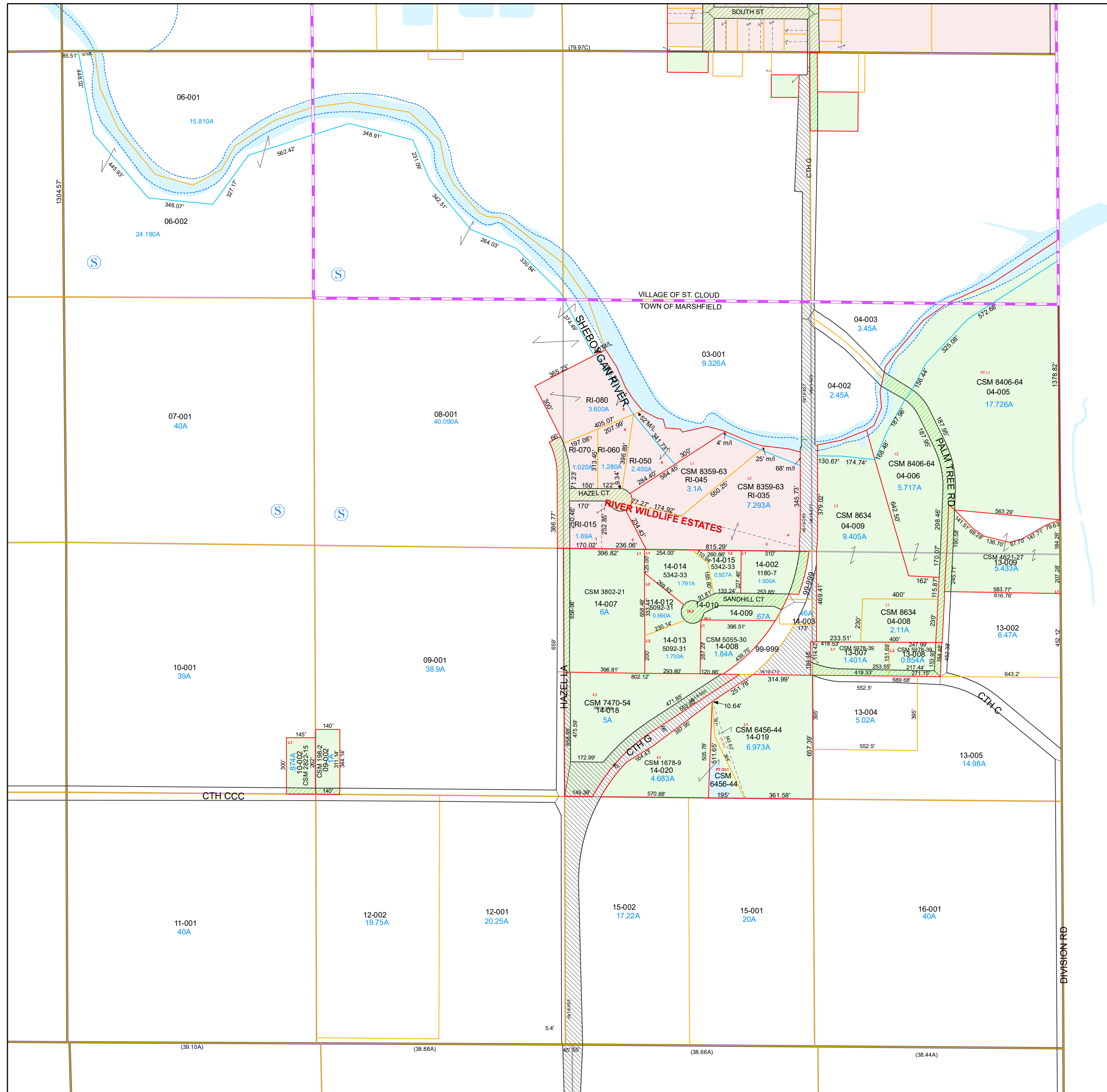
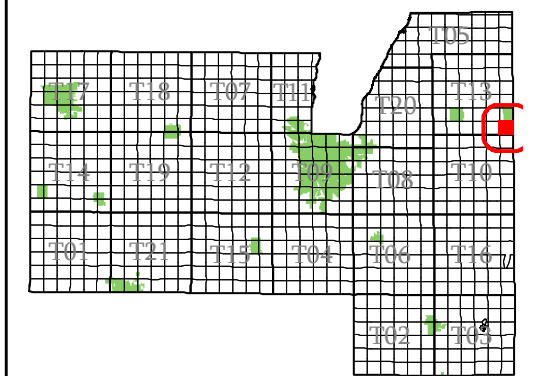
# Fond du Lac County, WI

## Section 36 Town 16 Range 19

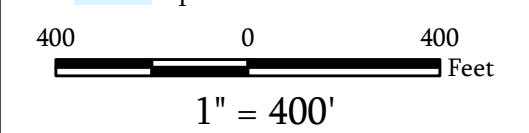
T13-16-19-36-00-000-00  
Town Code    Town Range Section 1/4-1/4    Section

T13-16-19-99-00-000-00  
Subdivision

06	05	02	01
07	08	03	04
10	09	14	13
11	12	15	16



- subdivision plat/CSM
- road row
- road centerline/parcel
- hydro/parcel
- parcel line
- road row (NPF)
- municipal boundary
- section
- quarter & quarter quarter
- easement
- - - lot line (NPF)
- hydro line (NPF)
- water meander
- vacation or dedication
- S plat of survey
- dedicated row
- vacated row
- fee simple row
- imp only
- rail row
- vacated plat
- subdivision
- CSM
- open water



**Map Date:** Jan 15, 2026

**Contact:**  
For more information, please contact:  
Fond du Lac County, Wisconsin  
Land Information Department  
160 S. Macy Street  
Fond du Lac, WI 54935  
Phone (920) 929-3027

This drawing is neither a legally recorded map nor a survey and is not intended to be used as such. The information displayed is a compilation of records, information, and data obtained from various sources, and Fond du Lac County is not liable for its use or misuse.