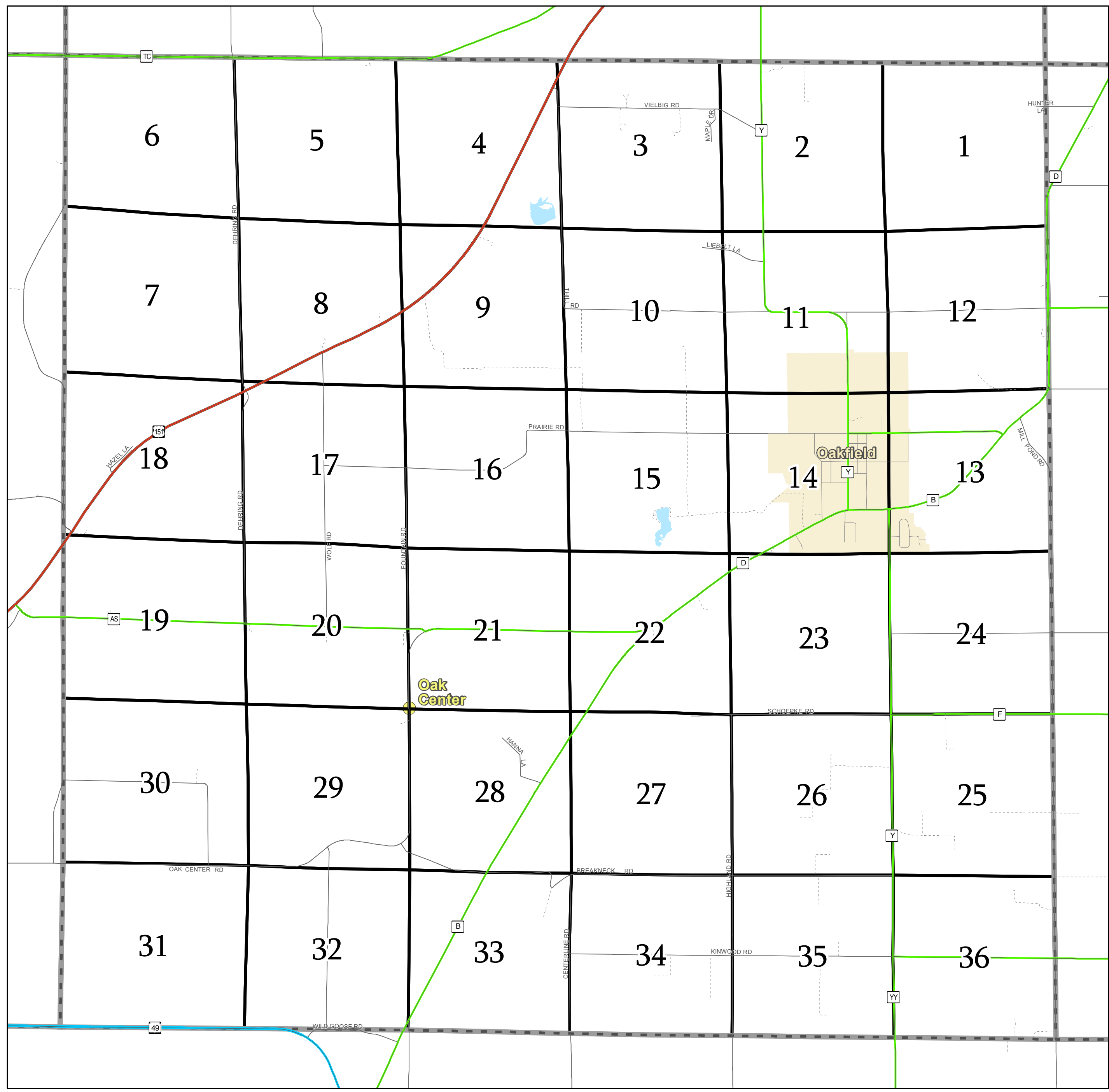


Town of Oakfield

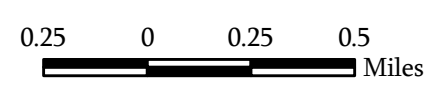
Fond du Lac County, WI

Town 14
Range 16



T17	T18	T07	T11	T05
T14	T19	T12	T09	T20
T01	T21	T04	T06	T10
				T13
				T02
				T03

- US Highway
- State Highway
- County Highway
- Town Road
- Municipal Road
- Private Road
- Township
- Section
- City
- Village
- Unincorporated Village



Map Date: Feb 22, 2011

Contact:
For more information, please contact:
Fond du Lac County, Wisconsin
Land Information Department
160 S. Macy Street
Fond du Lac, WI 54935
Phone (920) 929-3027

This drawing is neither a legally recorded map nor a survey and is not intended to be used as such. The information displayed is a compilation of records, information, and data obtained from various sources, and Fond du Lac County is not liable for its use or misuse.

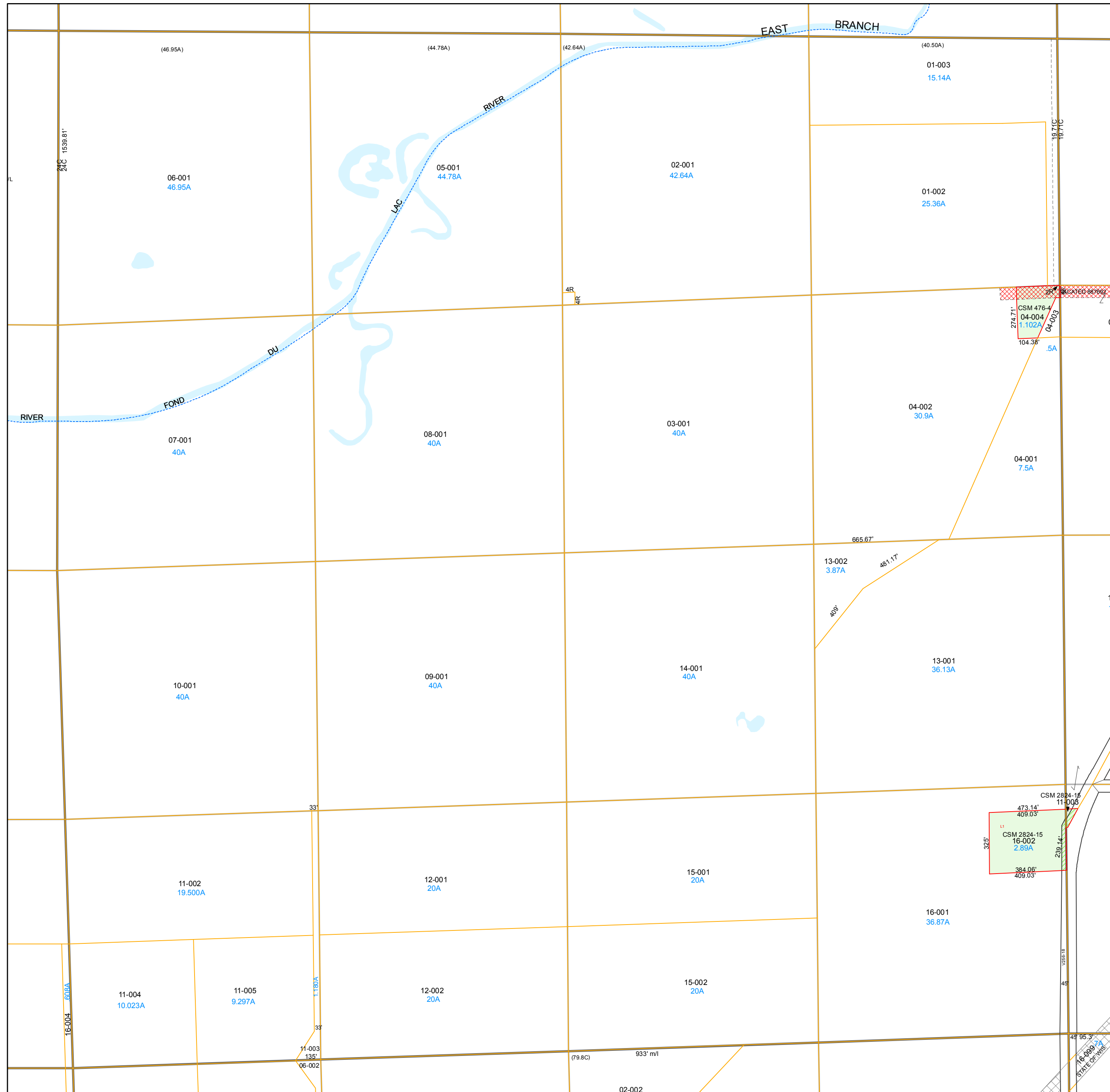
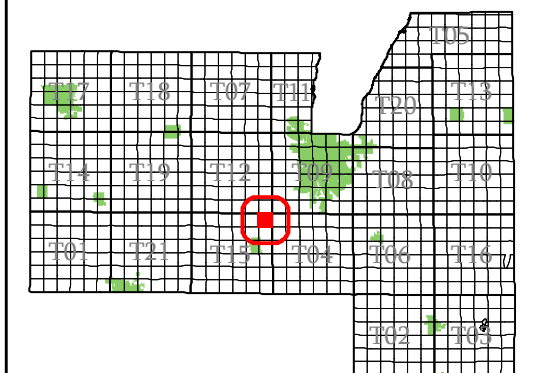
Town of Oakfield

Fond du Lac
County, WI

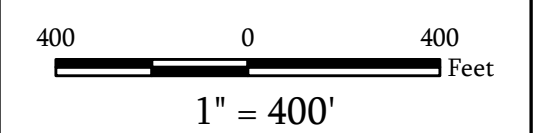
Section 01
Town 14
Range 16

T15-14-16-01-00-000-00
Town Code Town Range Section 1/4-1/4 Section

06	05	02	01
07	08	03	04
10	09	14	13
11	12	15	16



- subdivision plat/CSM
- road row
- road centerline/parcel
- hydro/parcel
- parcel line
- road row (NPF)
- municipal boundary
- section
- quarter & quarter quarter
- easement
- - - lot line (NPF)
- - - hydro line (NPF)
- water meander
- vacation or dedication
- S plat of survey
- dedicated row
- vacated row
- fee simple row
- rail row
- vacated plat
- subdivision
- CSM
- open water



Map Date: Jan 18, 2016

Contact:
For more information, please contact:
Fond du Lac County, Wisconsin
Land Information Department
160 S. Macy Street
Fond du Lac, WI 54935
Phone (920) 929-3027

This drawing is neither a legally recorded map nor a survey and is not intended to be used as such. The information displayed is a compilation of records, information, and data obtained from various sources, and Fond du Lac County is not liable for its use or misuse.

[Back to Town Main Page](#)

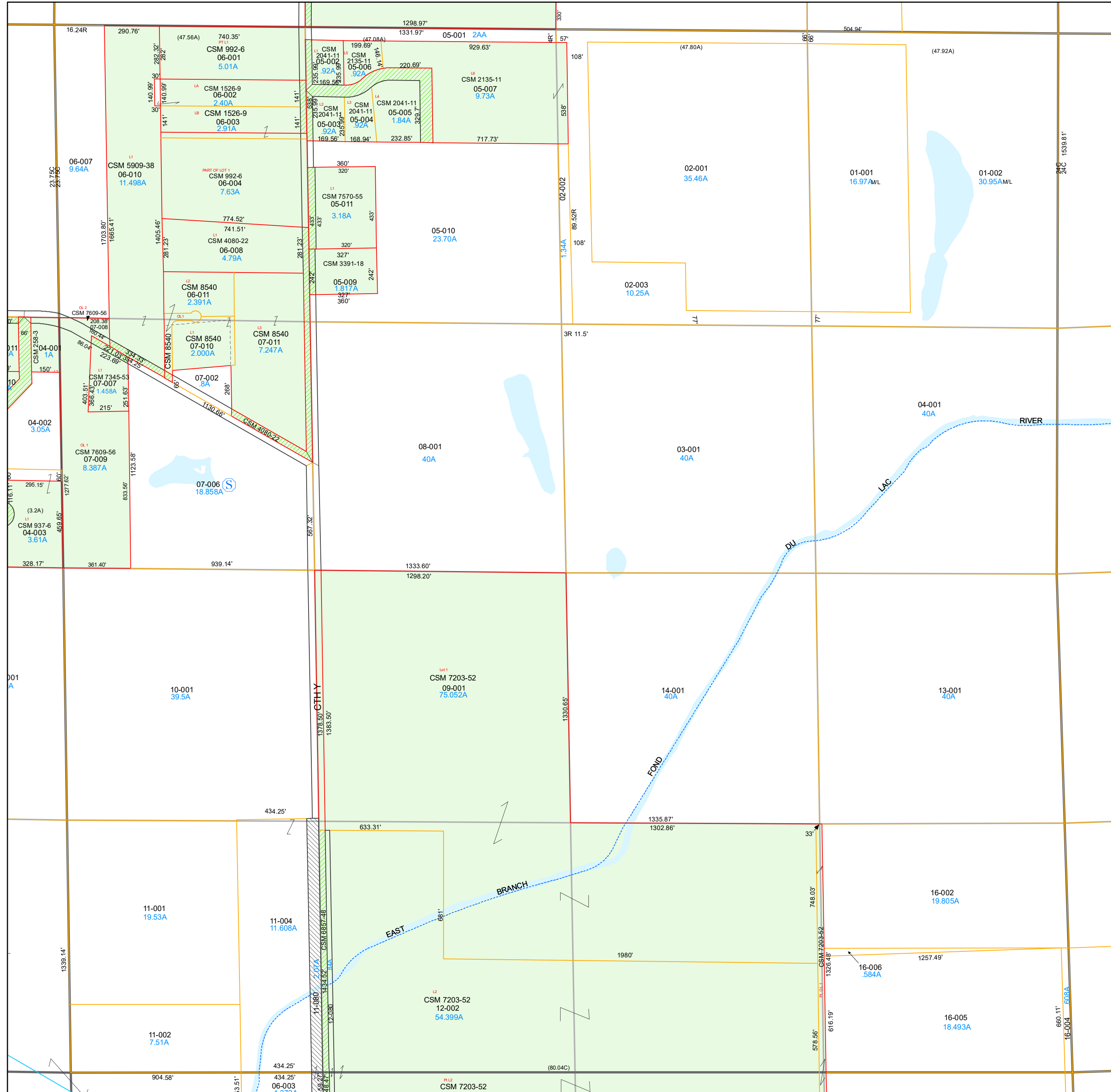
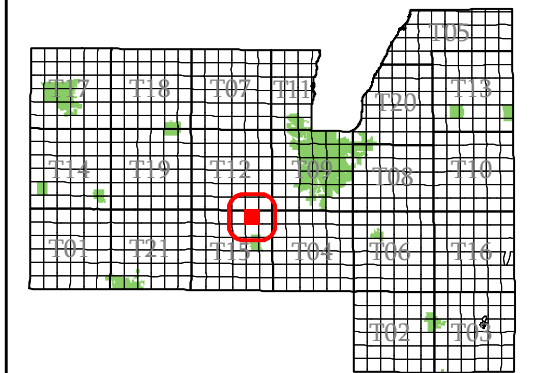
Town of Oakfield

Fond du Lac County, WI

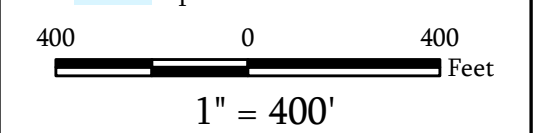
Section 02 Town 14 Range 16

T15-14-16-02-00-000-00
Town Code Town Range Section 1/4-1/4 Section

06	05	02	01
07	08	03	04
10	09	14	13
11	12	15	16



- subdivision plat/CSM
- road row
- road centerline/parcel
- hydro/parcel
- parcel line
- road row (NPF)
- municipal boundary
- section
- quarter & quarter quarter
- easement
- - - lot line (NPF)
- hydro line (NPF)
- water meander
- vacation or dedication
- S plat of survey
- dedicated row
- vacated row
- fee simple row
- imp only
- rail row
- vacated plat
- subdivision
- CSM
- open water



Map Date: Jan 21, 2025

Contact:
For more information, please contact:
Fond du Lac County, Wisconsin
Land Information Department
160 S. Macy Street
Fond du Lac, WI 54935
Phone (920) 929-3027

This drawing is neither a legally recorded map nor a survey and is not intended to be used as such. The information displayed is a compilation of records, information, and data obtained from various sources, and Fond du Lac County is not liable for its use or misuse.

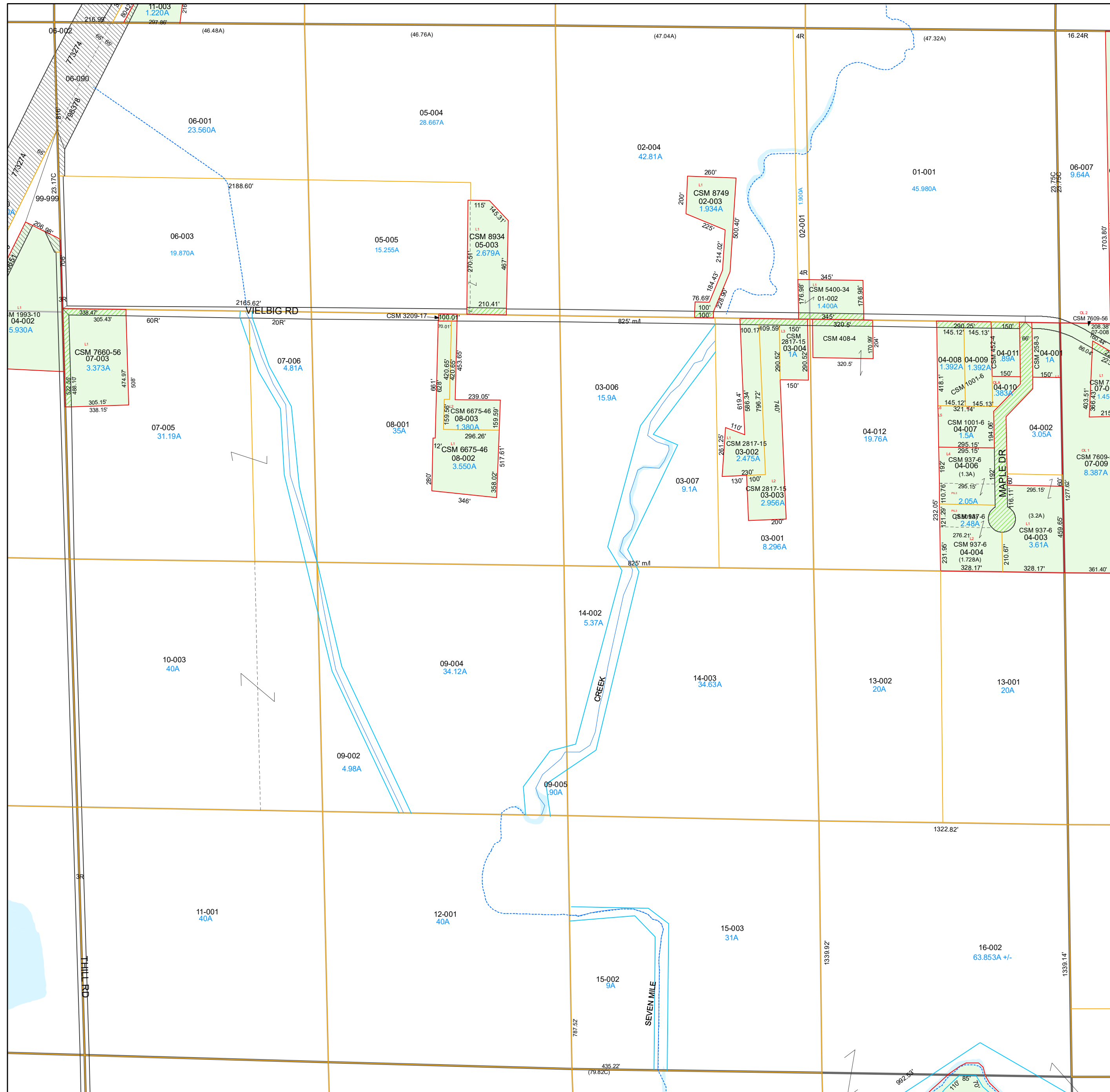
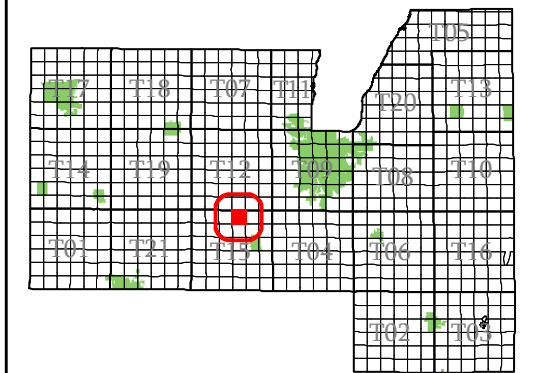
Town of Oakfield

Fond du Lac County, WI

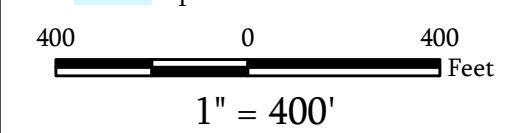
Section 03 Town 14 Range 16

T15-14-16-03-00-000-00
Town Code Town Range Section 1/4-1/4 Section

06	05	02	01
07	08	03	04
10	09	14	13
11	12	15	16



- subdivision plat/CSM
- road row
- road centerline/parcel
- hydro/parcel
- parcel line
- road row (NPF)
- municipal boundary
- section
- quarter & quarter quarter
- easement
- - - lot line (NPF)
- hydro line (NPF)
- water meander
- vacation or dedication
- S plat of survey
- dedicated row
- vacated row
- fee simple row
- imp only
- rail row
- vacated plat
- subdivision
- CSM
- open water



Map Date: Jan 15, 2026

Contact:
For more information, please contact:
Fond du Lac County, Wisconsin
Land Information Department
160 S. Macy Street
Fond du Lac, WI 54935
Phone (920) 929-3027

This drawing is neither a legally recorded map nor a survey and is not intended to be used as such. The information displayed is a compilation of records, information, and data obtained from various sources, and Fond du Lac County is not liable for its use or misuse.

[Back to Town Main Page](#)

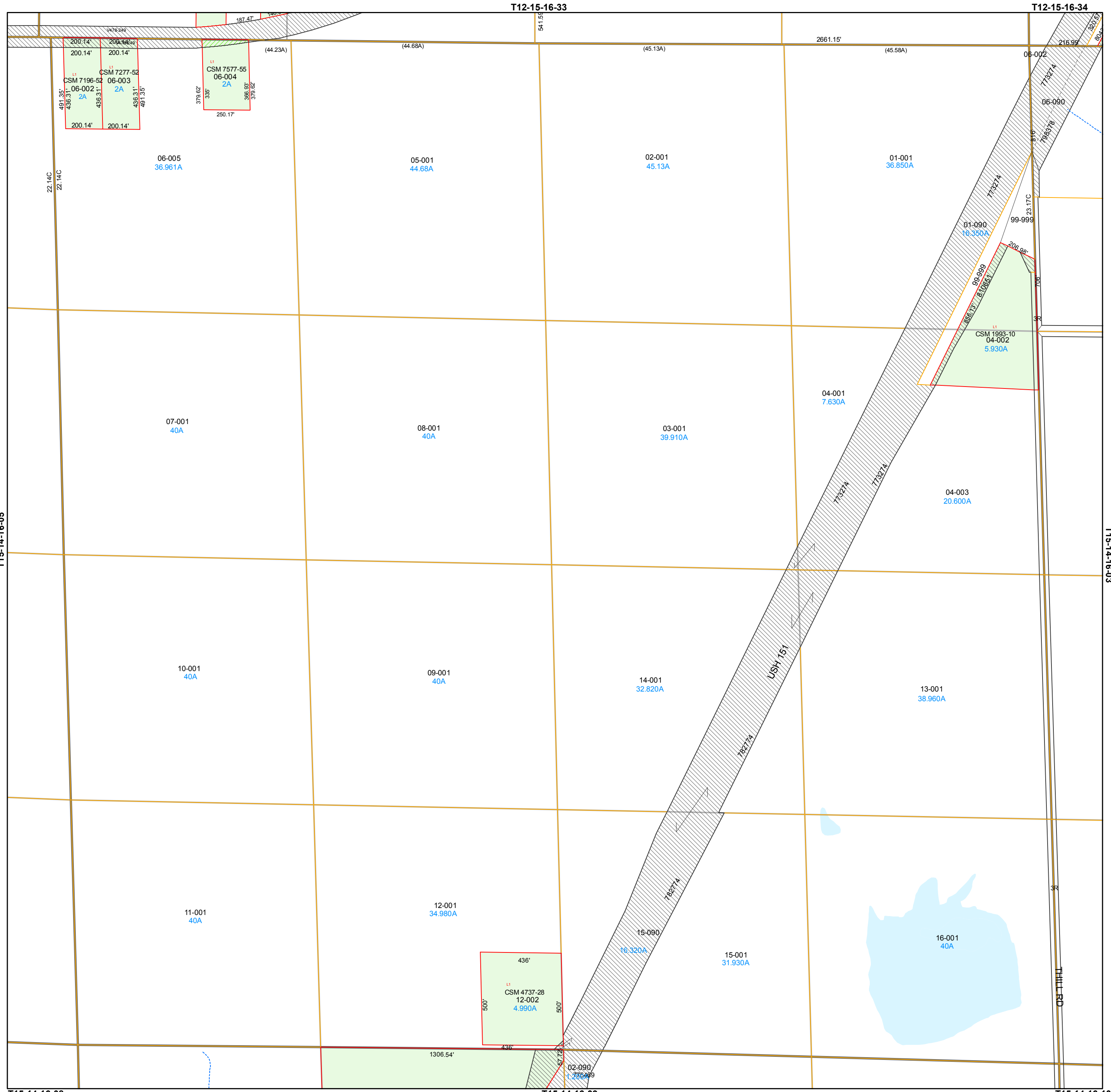
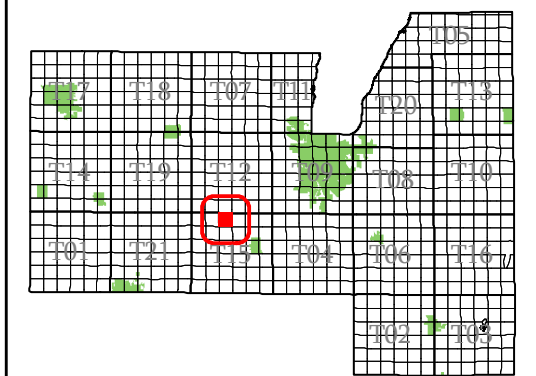
Town of Oakfield

Fond du Lac
County, WI

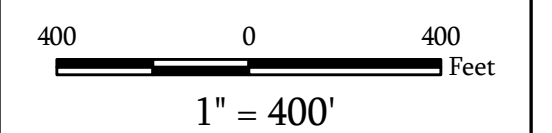
Section 04
Town 14
Range 16

T15-14-16-04-00-000-00
Town Code Town Range Section 1/4-1/4 Section

06	05	02	01
07	08	03	04
10	09	14	13
11	12	15	16



- subdivision plat/CSM
- road row
- road centerline/parcel
- hydro/parcel
- parcel line
- road row (NPF)
- municipal boundary
- section
- quarter & quarter quarter
- easement
- - - lot line (NPF)
- hydro line (NPF)
- water meander
- vacation or dedication
- S plat of survey
- dedicated row
- vacated row
- fee simple row
- rail row
- vacated plat
- subdivision
- CSM
- open water



Map Date: Feb 10, 2011

Contact:
For more information, please contact:
Fond du Lac County, Wisconsin
Land Information Department
160 S. Macy Street
Fond du Lac, WI 54935
Phone (920) 929-3027

This drawing is neither a legally recorded map nor a survey and is not intended to be used as such. The information displayed is a compilation of records, information, and data obtained from various sources, and Fond du Lac County is not liable for its use or misuse.

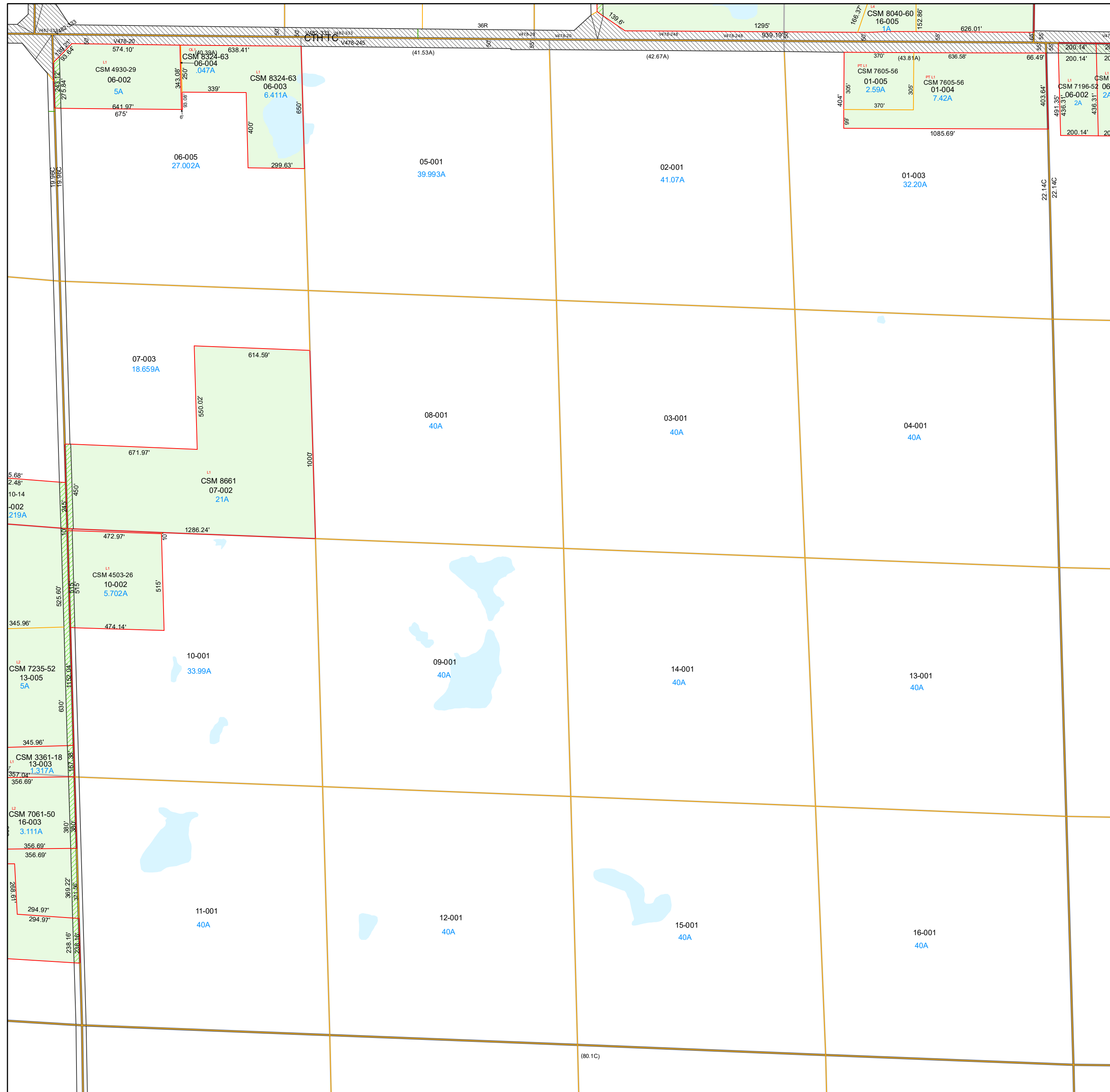
[Back to Town Main Page](#)

Town of Oakfield

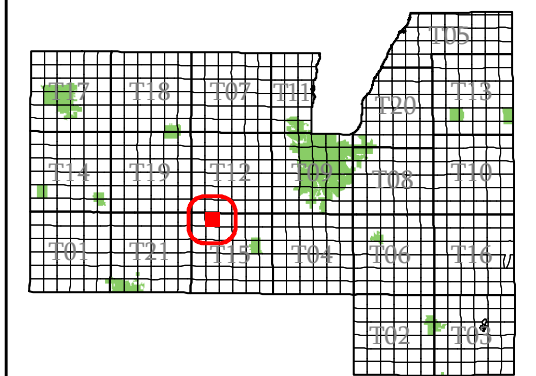
Fond du Lac
County, WI

Section 05
Town 14
Range 16

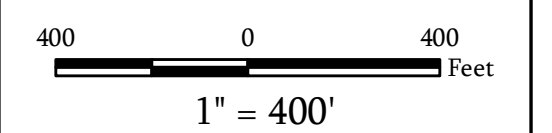
T15-14-16-05-00-000-00
Town Code Town Range Section 1/4-1/4 Section



06	05	02	01
07	08	03	04
10	09	14	13
11	12	15	16



- subdivision plat/CSM
- road row
- road centerline/parcel
- hydro/parcel
- parcel line
- road row (NPF)
- municipal boundary
- section
- quarter & quarter quarter
- easement
- - - lot line (NPF)
- hydro line (NPF)
- water meander
- vacation or dedication
- S plat of survey
- dedicated row
- vacated row
- fee simple row
- rail row
- vacated plat
- subdivision
- CSM
- open water



Map Date: Jan 20, 2022

Contact:
For more information, please contact:
Fond du Lac County, Wisconsin
Land Information Department
160 S. Macy Street
Fond du Lac, WI 54935
Phone (920) 929-3027

This drawing is neither a legally recorded map nor a survey and is not intended to be used as such. The information displayed is a compilation of records, information, and data obtained from various sources, and Fond du Lac County is not liable for its use or misuse.

[Back to Town Main Page](#)

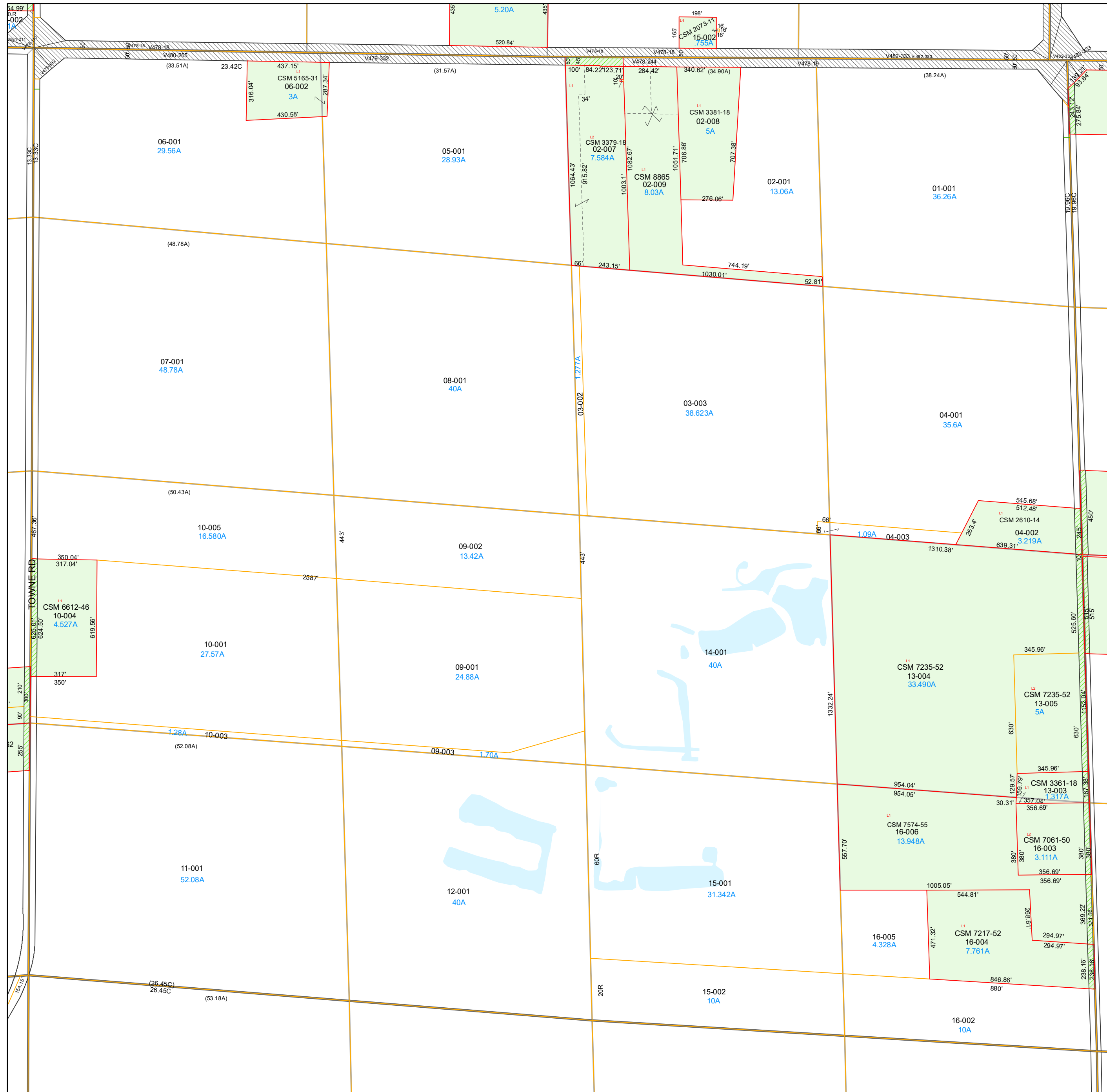
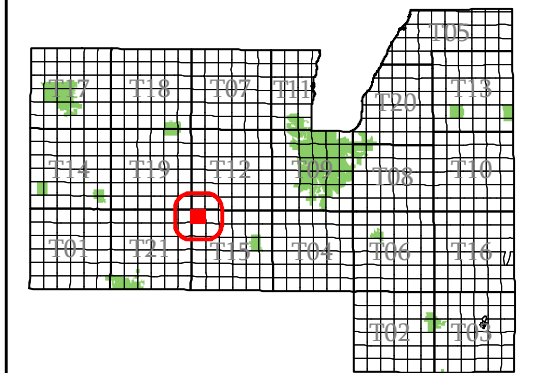
Town of Oakfield

Fond du Lac County, WI

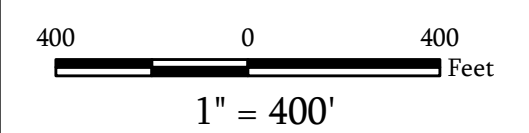
Section 06 Town 14 Range 16

T15-14-16-06-00-000-00
Town Code Town Range Section 1/4-1/4 Section

06	05	02	01
07	08	03	04
10	09	14	13
11	12	15	16



- subdivision plat/CSM
- road row
- road centerline/parcel
- hydro/parcel
- parcel line
- road row (NPF)
- municipal boundary
- section
- quarter & quarter quarter
- easement
- - - lot line (NPF)
- hydro line (NPF)
- water meander
- vacation or dedication
- S plat of survey
- dedicated row
- vacated row
- fee simple row
- rail row
- vacated plat
- subdivision
- CSM
- open water



Map Date: Jan 10, 2023

Contact:
For more information, please contact:
Fond du Lac County, Wisconsin
Land Information Department
160 S. Macy Street
Fond du Lac, WI 54935
Phone (920) 929-3027

This drawing is neither a legally recorded map nor a survey and is not intended to be used as such. The information displayed is a compilation of records, information, and data obtained from various sources, and Fond du Lac County is not liable for its use or misuse.

[Back to Town Main Page](#)

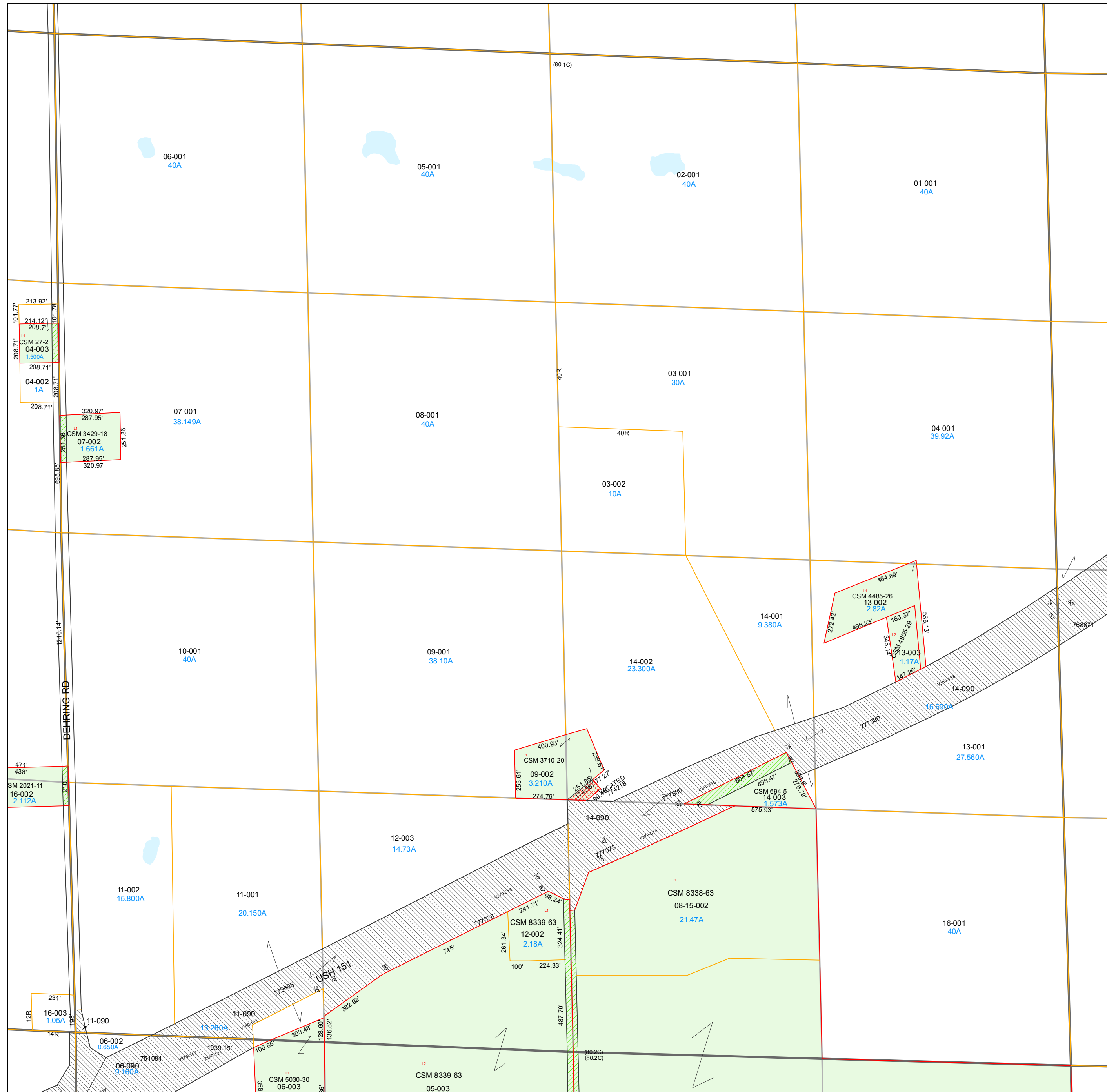
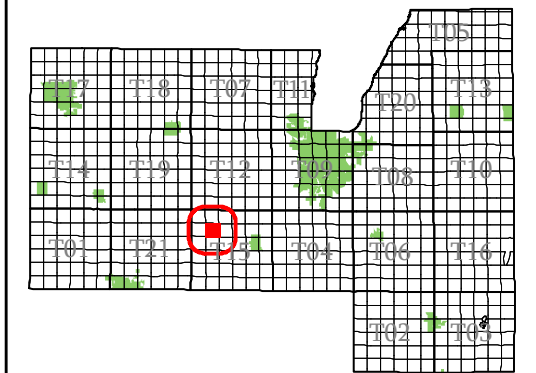
Town of Oakfield

Fond du Lac
County, WI

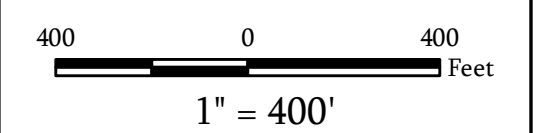
Section 08
Town 14
Range 16

T15-14-16-08-00-000-00
Town Code Town Range Section 1/4-1/4 Section

06	05	02	01
07	08	03	04
10	09	14	13
11	12	15	16



- subdivision plat/CSM
- road row
- road centerline/parcel
- hydro/parcel
- parcel line
- road row (NPF)
- municipal boundary
- section
- quarter & quarter quarter
- easement
- - - lot line (NPF)
- hydro line (NPF)
- water meander
- vacation or dedication
- S plat of survey
- dedicated row
- vacated row
- fee simple row
- rail row
- vacated plat
- subdivision
- CSM
- open water



Map Date: Jan 24, 2019

Contact:
For more information, please contact:
Fond du Lac County, Wisconsin
Land Information Department
160 S. Macy Street
Fond du Lac, WI 54935
Phone (920) 929-3027

This drawing is neither a legally recorded map nor a survey and is not intended to be used as such. The information displayed is a compilation of records, information, and data obtained from various sources, and Fond du Lac County is not liable for its use or misuse.

[Back to Town Main Page](#)

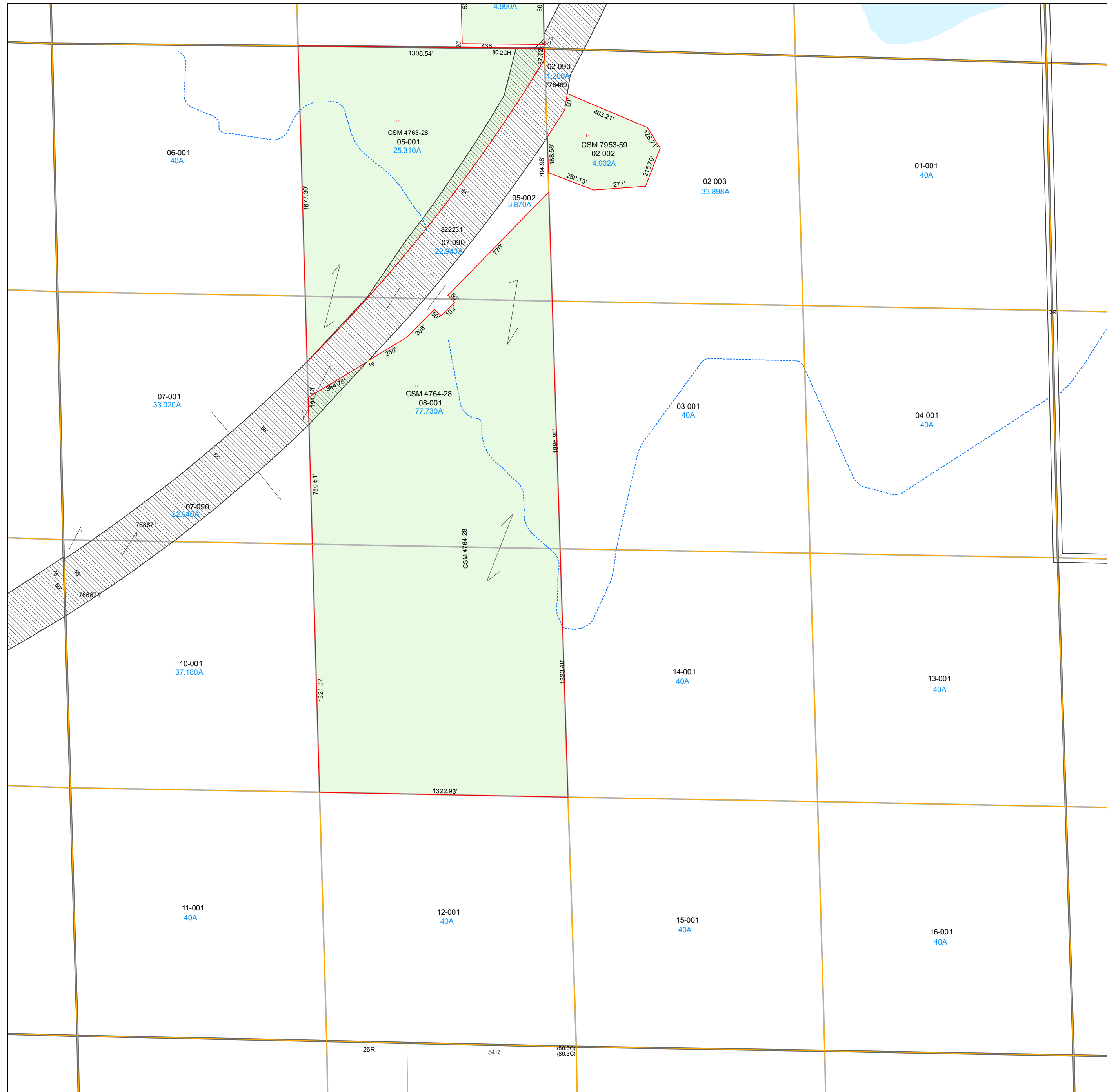
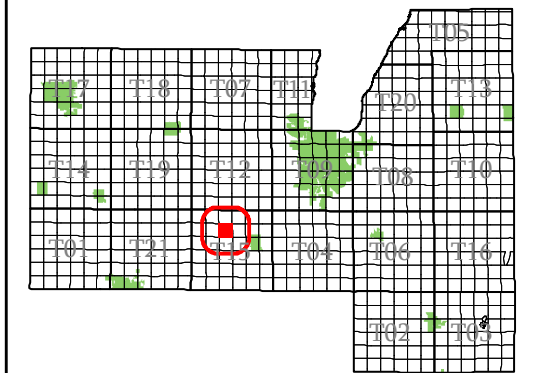
Town of Oakfield

Fond du Lac
County, WI

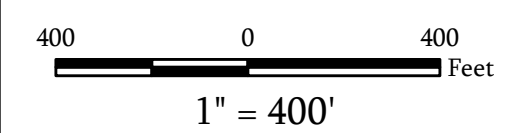
Section 09
Town 14
Range 16

T15-14-16-09-00-000-00
Town Code Town Range Section 1/4-1/4 Section

06	05	02	01
07	08	03	04
10	09	14	13
11	12	15	16



- subdivision plat/CSM
- road row
- road centerline/parcel
- hydro/parcel
- parcel line
- road row (NPF)
- municipal boundary
- section
- quarter & quarter quarter
- easement
- - - lot line (NPF)
- - - hydro line (NPF)
- water meander
- vacation or dedication
- S plat of survey
- dedicated row
- vacated row
- fee simple row
- rail row
- vacated plat
- subdivision
- CSM
- open water



Map Date: Jan 19, 2015

Contact:
For more information, please contact:
Fond du Lac County, Wisconsin
Land Information Department
160 S. Macy Street
Fond du Lac, WI 54935
Phone (920) 929-3027

This drawing is neither a legally recorded map nor a survey and is not intended to be used as such. The information displayed is a compilation of records, information, and data obtained from various sources, and Fond du Lac County is not liable for its use or misuse.

[Back to Town Main Page](#)

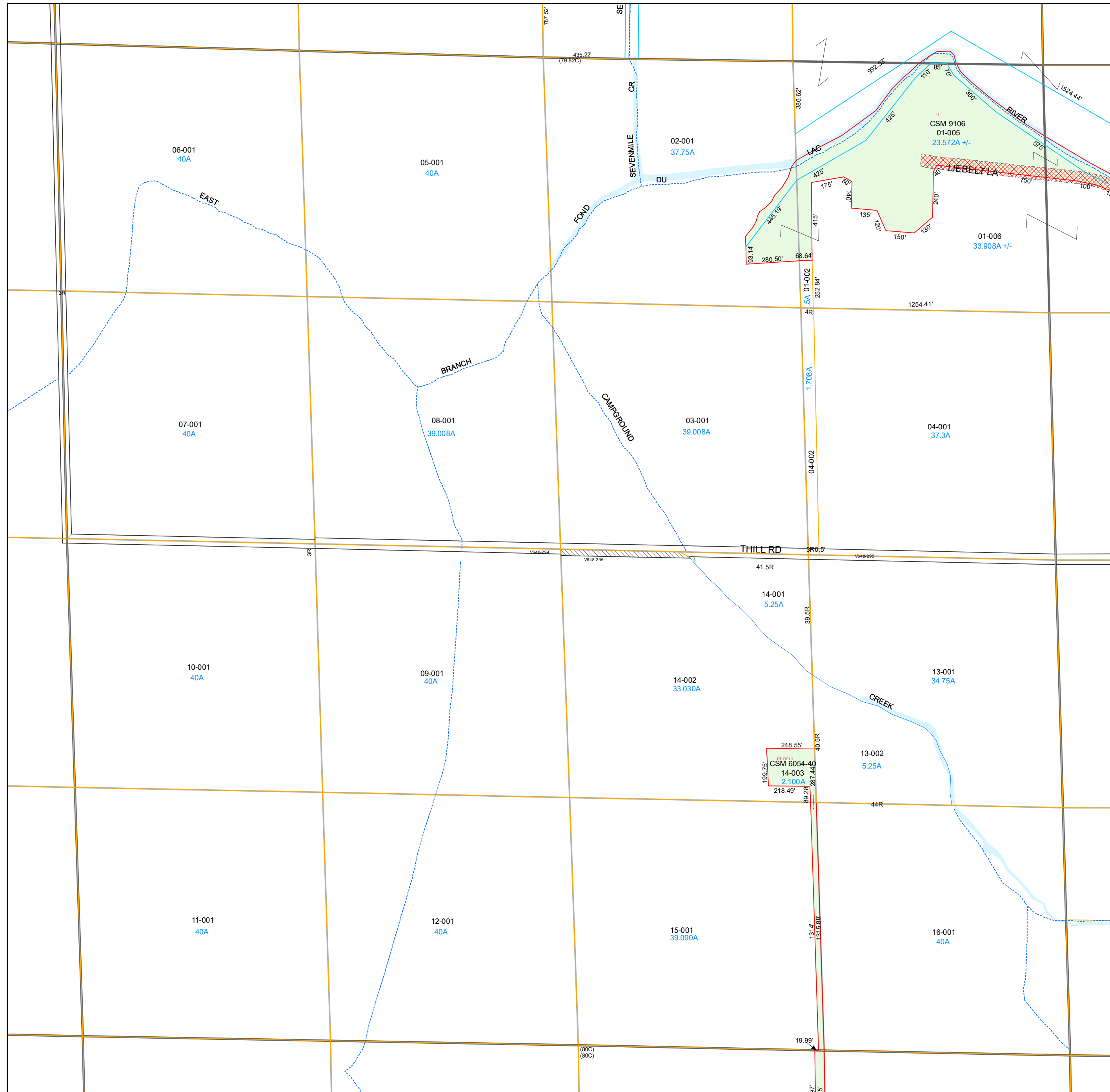
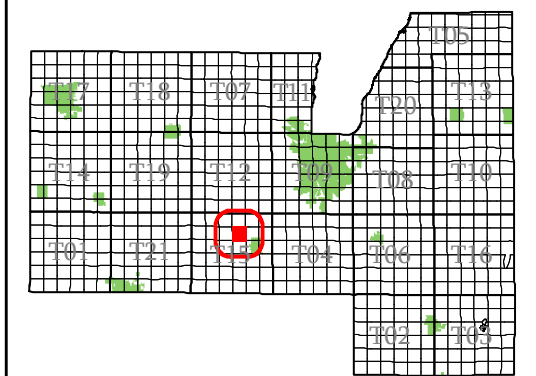
Town of Oakfield

Fond du Lac
County, WI

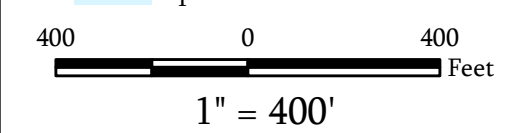
Section 10
Town 14
Range 16

T15-14-16-10-00-000-00
Town Code Town Range Section 1/4-1/4 Section

06	05	02	01
07	08	03	04
10	09	14	13
11	12	15	16



- subdivision plat/CSM
- road row
- road centerline/parcel
- hydro/parcel
- parcel line
- road row (NPF)
- municipal boundary
- section
- quarter & quarter quarter
- easement
- - - lot line (NPF)
- - - hydro line (NPF)
- water meander
- vacation or dedication
- S plat of survey
- dedicated row
- vacated row
- fee simple row
- imp only
- rail row
- vacated plat
- subdivision
- CSM
- open water



Map Date: Jan 15, 2026

Contact:
For more information, please contact:
Fond du Lac County, Wisconsin
Land Information Department
160 S. Macy Street
Fond du Lac, WI 54935
Phone (920) 929-3027

This drawing is neither a legally recorded map nor a survey and is not intended to be used as such. The information displayed is a compilation of records, information, and data obtained from various sources, and Fond du Lac County is not liable for its use or misuse.

[Back to Town Main Page](#)

Town of Oakfield

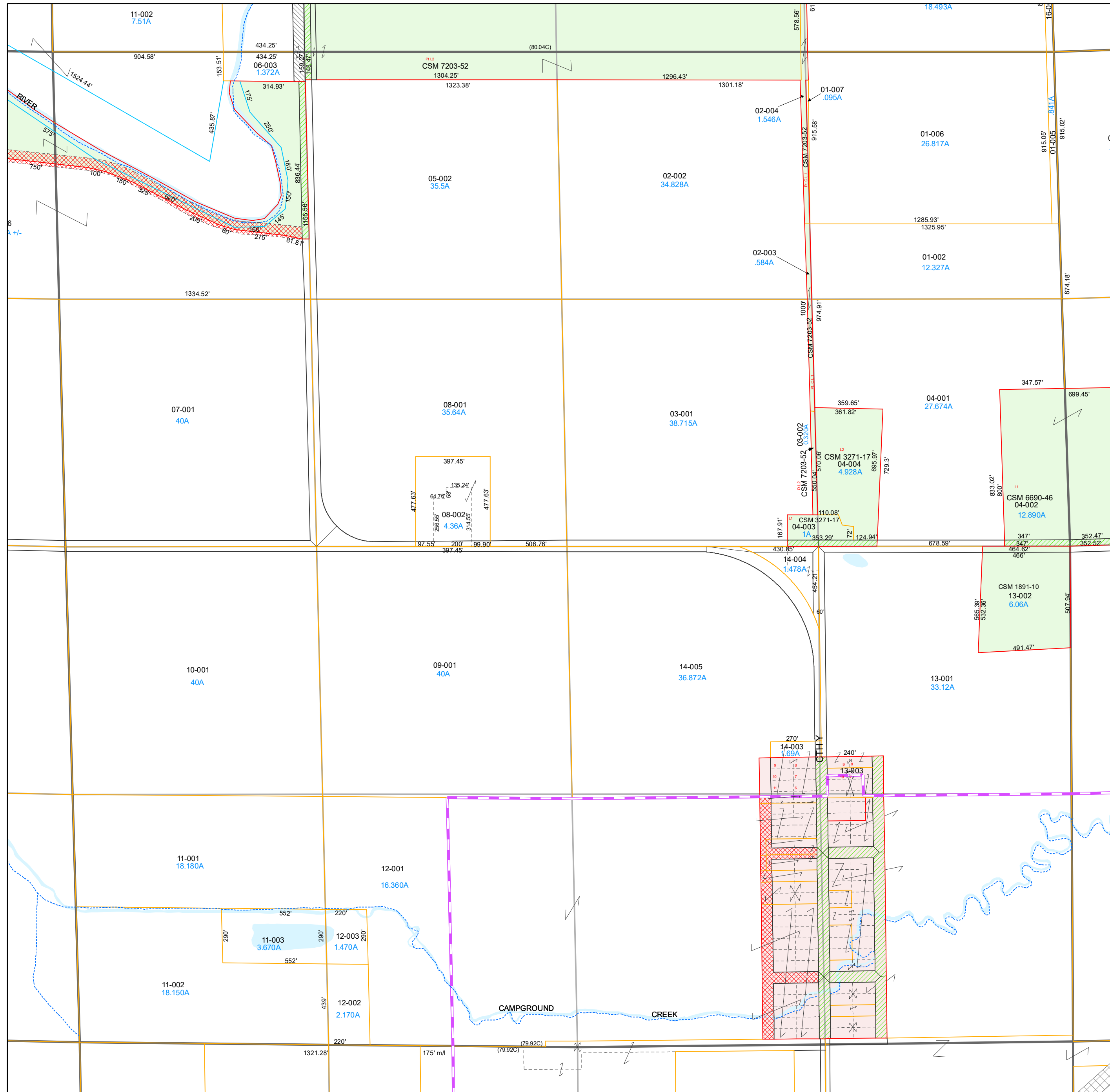
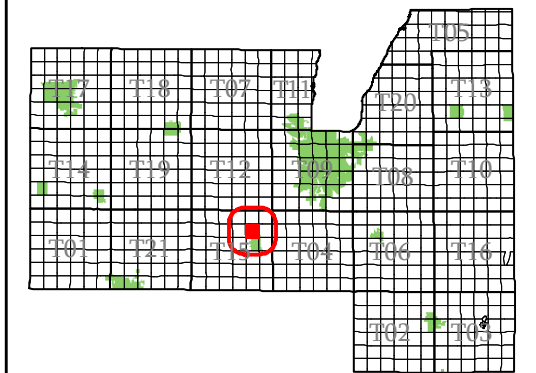
Fond du Lac County, WI

Section 11 Town 14 Range 16

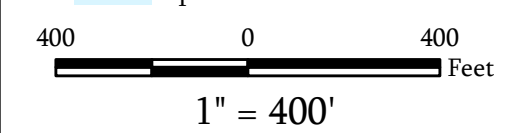
T15-14-16-11-00-000-00
Town Code Town Range Section 1/4-1/4 Section

T15-14-16-99-00-000-00
Subdivision

06	05	02	01
07	08	03	04
10	09	14	13
11	12	15	16



- subdivision plat/CSM
- road row
- road centerline/parcel
- hydro/parcel
- parcel line
- road row (NPF)
- municipal boundary
- section
- quarter & quarter quarter
- easement
- - - lot line (NPF)
- - - hydro line (NPF)
- water meander
- vacation or dedication
- S plat of survey
- dedicated row
- vacated row
- fee simple row
- imp only
- rail row
- vacated plat
- subdivision
- CSM
- open water



Map Date: Jan 15, 2026

Contact:
For more information, please contact:
Fond du Lac County, Wisconsin
Land Information Department
160 S. Macy Street
Fond du Lac, WI 54935
Phone (920) 929-3027

This drawing is neither a legally recorded map nor a survey and is not intended to be used as such. The information displayed is a compilation of records, information, and data obtained from various sources, and Fond du Lac County is not liable for its use or misuse.

[Back to Town Main Page](#)

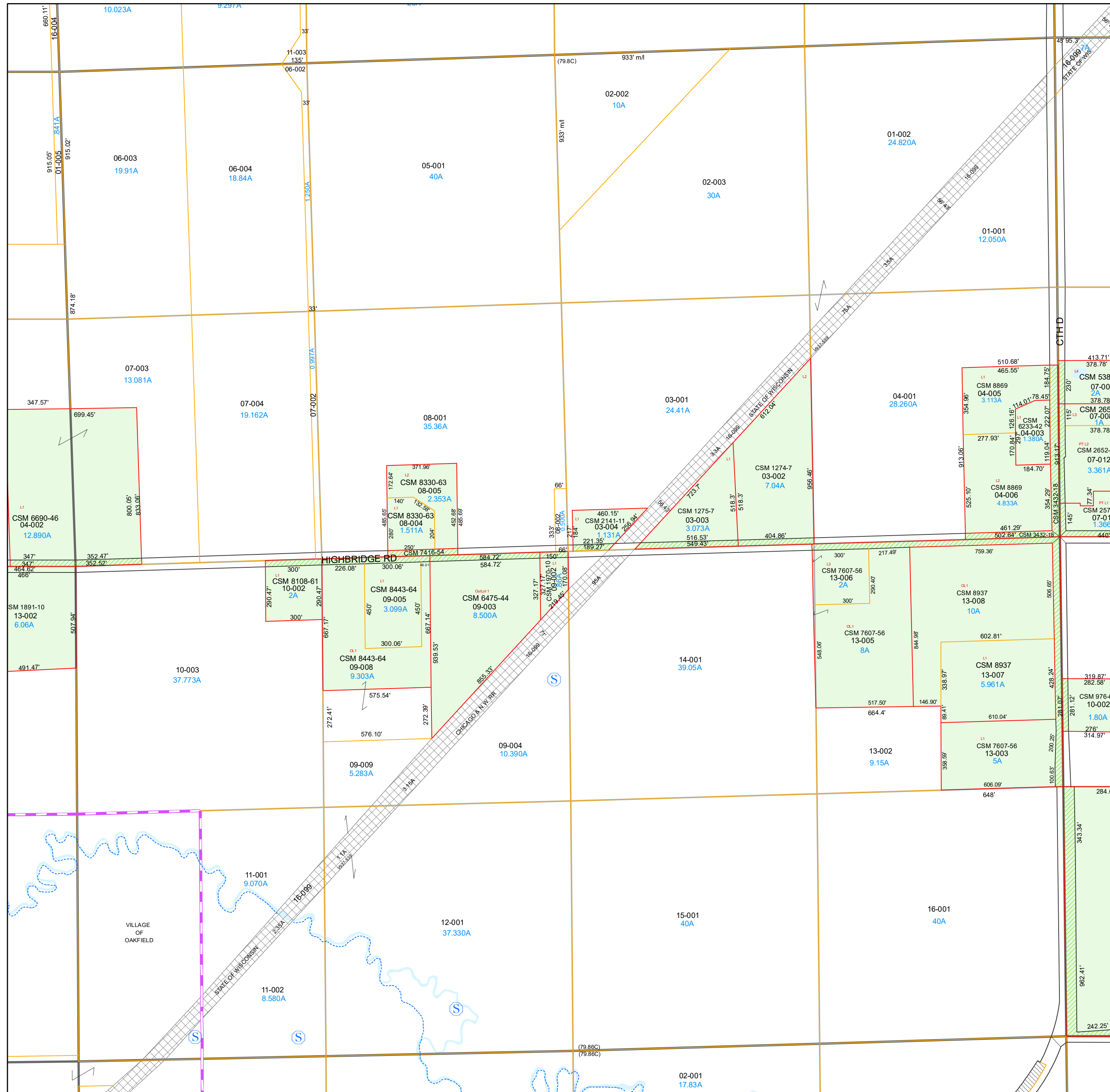
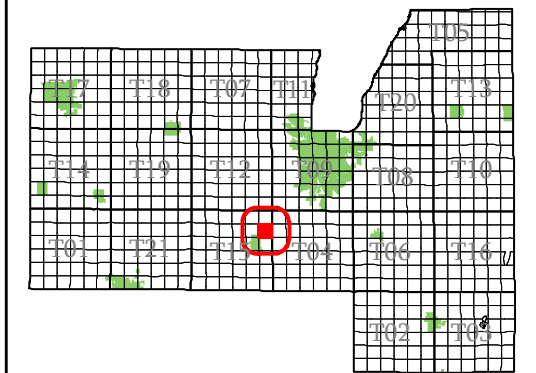
Town of Oakfield

Fond du Lac County, WI

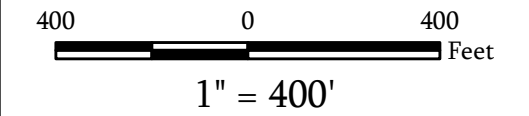
Section 12 Town 14 Range 16

T15-14-16-12-00-000-00
Town Code Town Range Section 1/4-1/4 Section

06	05	02	01
07	08	03	04
10	09	14	13
11	12	15	16



- subdivision plat/CSM
- road row
- road centerline/parcel
- hydro/parcel
- parcel line
- road row (NPF)
- municipal boundary
- section
- quarter & quarter quarter
- easement
- - - lot line (NPF)
- hydro line (NPF)
- water meander
- vacation or dedication
- S plat of survey
- dedicated row
- vacated row
- fee simple row
- imp only
- rail row
- vacated plat
- subdivision
- CSM
- open water



Map Date: Jan 15, 2026

Contact:
For more information, please contact:
Fond du Lac County, Wisconsin
Land Information Department
160 S. Macy Street
Fond du Lac, WI 54935
Phone (920) 929-3027

This drawing is neither a legally recorded map nor a survey and is not intended to be used as such. The information displayed is a compilation of records, information, and data obtained from various sources, and Fond du Lac County is not liable for its use or misuse.

Town of Oakfield

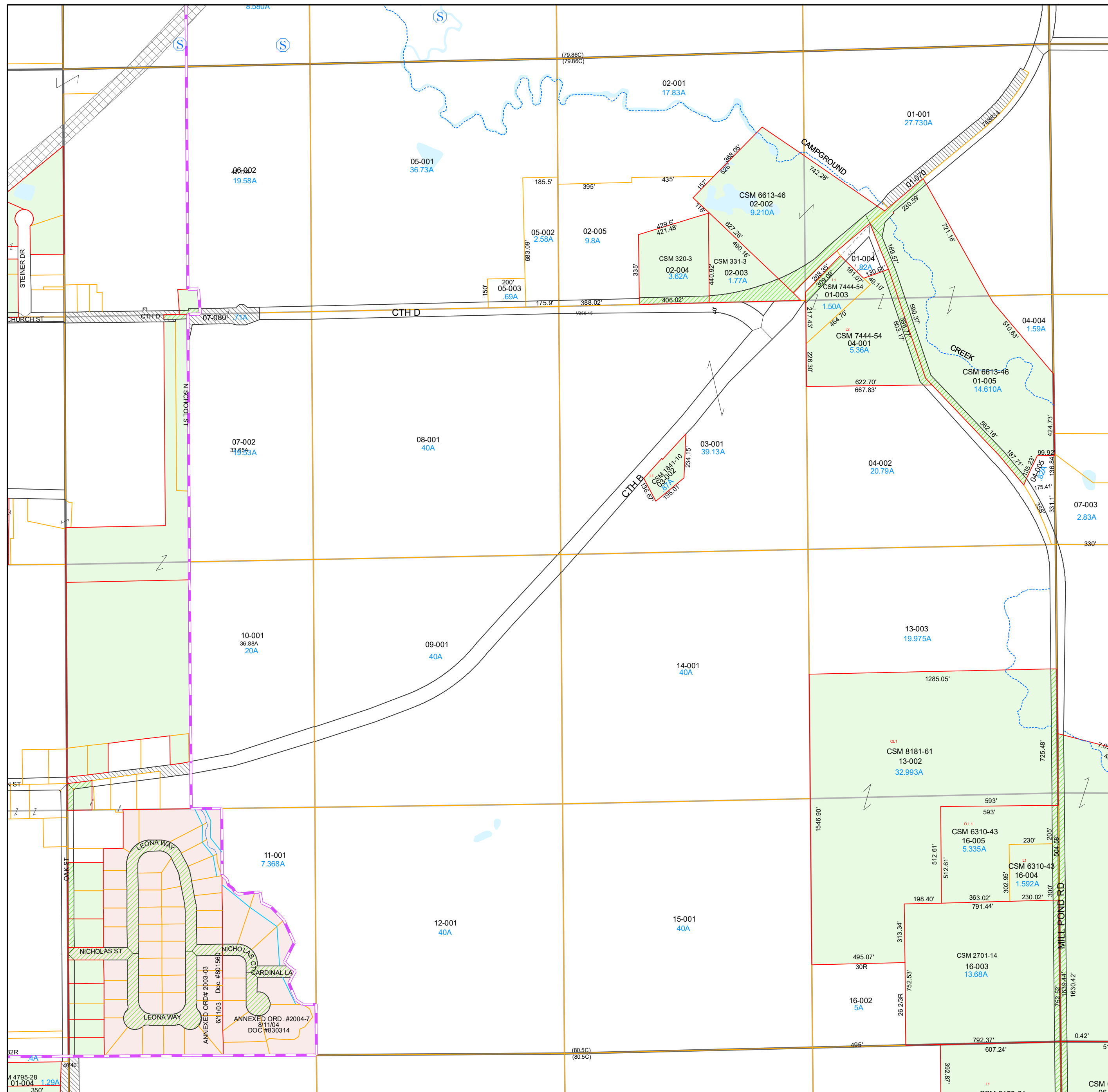
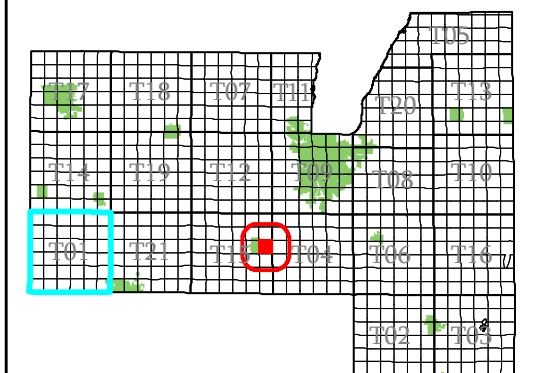
Fond du Lac County, WI

Section 13 Town 14 Range 16

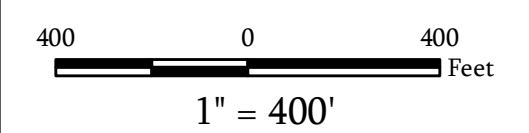
T15-14-16-13-00-000-00
Town Code Town Range Section 1/4-1/4 Section

T15-14-16-99-00-000-00
Subdivision

06	05	02	01
07	08	03	04
10	09	14	13
11	12	15	16



- subdivision plat/CSM
- road row
- road centerline/parcel
- hydro/parcel
- parcel line
- road row (NPF)
- municipal boundary
- section
- quarter & quarter quarter
- easement
- - - lot line (NPF)
- hydro line (NPF)
- water meander
- vacation or dedication
- S plat of survey
- ▨ dedicated row
- ▨ vacated row
- ▨ fee simple row
- ▨ rail row
- ▨ vacated plat
- ▨ subdivision
- ▨ CSM
- ▨ open water



Map Date: Jan 21, 2021

Contact:
For more information, please contact:
Fond du Lac County, Wisconsin
Land Information Department
160 S. Macy Street
Fond du Lac, WI 54935
Phone (920) 929-3027

This drawing is neither a legally recorded map nor a survey and is not intended to be used as such. The information displayed is a compilation of records, information, and data obtained from various sources, and Fond du Lac County is not liable for its use or misuse.

Town of Oakfield

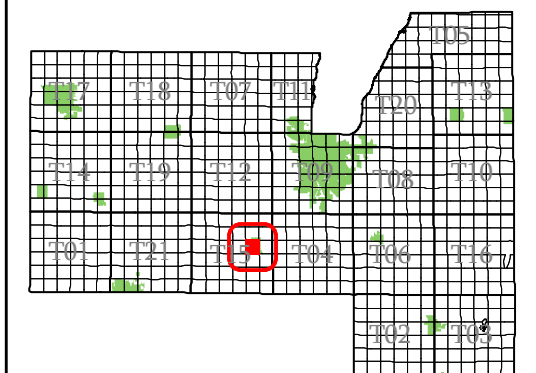
Fond du Lac
County, WI

Section 14
Town 14
Range 16

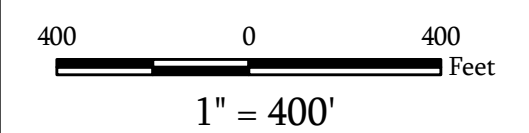
T15-14-16-14-00-000-00
Town Code Town Range Section 1/4-1/4 Section

T15-14-16-99-00-000-00
Subdivision

06	05	02	01
07	08	03	04
10	09	14	13
11	12	15	16



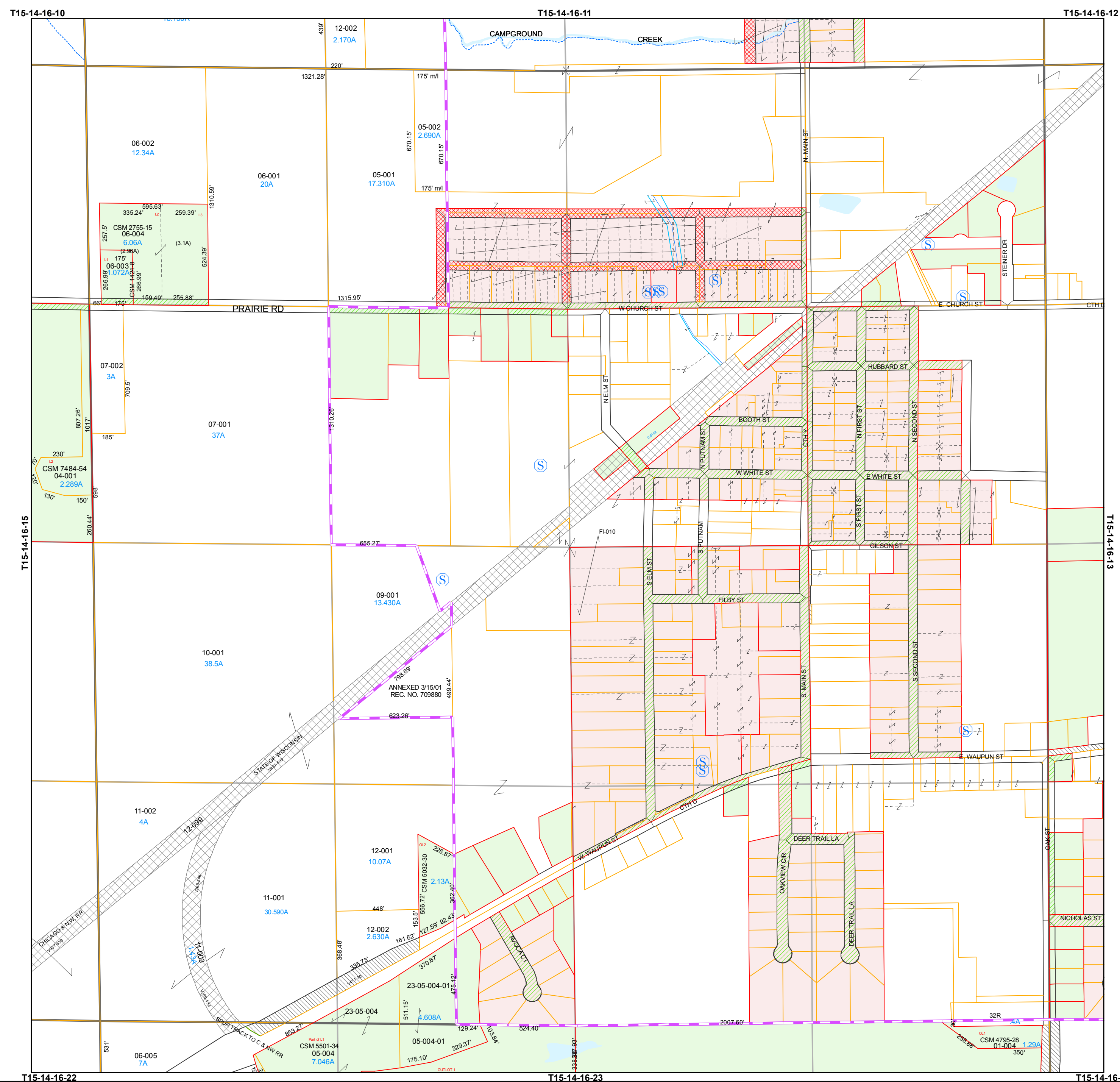
- subdivision plat/CSM
- road row
- road centerline/parcel
- hydro/parcel
- parcel line
- road row (NPF)
- municipal boundary
- section
- quarter & quarter quarter
- easement
- - - lot line (NPF)
- hydro line (NPF)
- water meander
- vacation or dedication
- S plat of survey
- ▨ dedicated row
- ▨ vacated row
- ▨ fee simple row
- ▨ rail row
- ▨ vacated plat
- ▨ subdivision
- ▨ CSM
- ▨ open water



Map Date: Feb 10, 2011

Contact:
For more information, please contact:
Fond du Lac County, Wisconsin
Land Information Department
160 S. Macy Street
Fond du Lac, WI 54935
Phone (920) 929-3027

This drawing is neither a legally recorded map nor a survey and is not intended to be used as such. The information displayed is a compilation of records, information, and data obtained from various sources, and Fond du Lac County is not liable for its use or misuse.



[Back to Town Main Page](#)

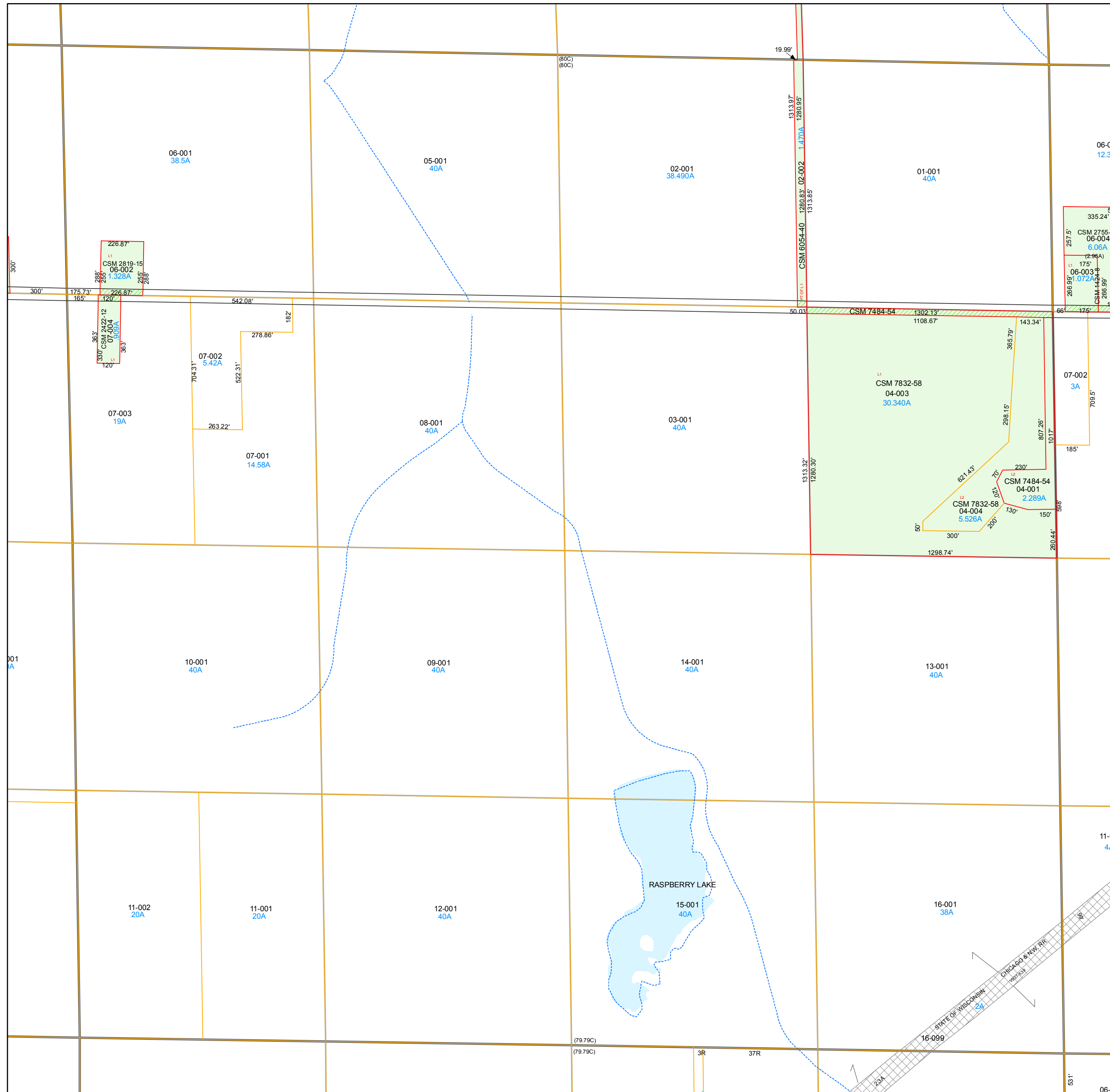
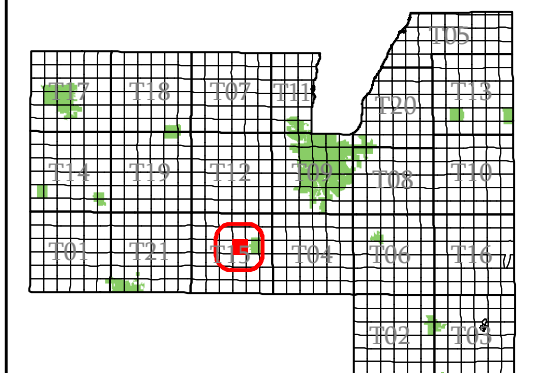
Town of Oakfield

Fond du Lac
County, WI

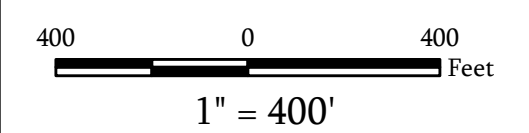
Section 15
Town 14
Range 16

T15-14-16-15-00-000-00
Town Code Town Range Section 1/4-1/4 Section

06	05	02	01
07	08	03	04
10	09	14	13
11	12	15	16



- subdivision plat/CSM
- road row
- road centerline/parcel
- hydro/parcel
- parcel line
- road row (NPF)
- municipal boundary
- section
- quarter & quarter quarter
- easement
- - - lot line (NPF)
- hydro line (NPF)
- water meander
- vacation or dedication
- S plat of survey
- dedicated row
- vacated row
- fee simple row
- rail row
- vacated plat
- subdivision
- CSM
- open water



Map Date: Jan 18, 2016

Contact:
For more information, please contact:
Fond du Lac County, Wisconsin
Land Information Department
160 S. Macy Street
Fond du Lac, WI 54935
Phone (920) 929-3027

This drawing is neither a legally recorded map nor a survey and is not intended to be used as such. The information displayed is a compilation of records, information, and data obtained from various sources, and Fond du Lac County is not liable for its use or misuse.

[Back to Town Main Page](#)

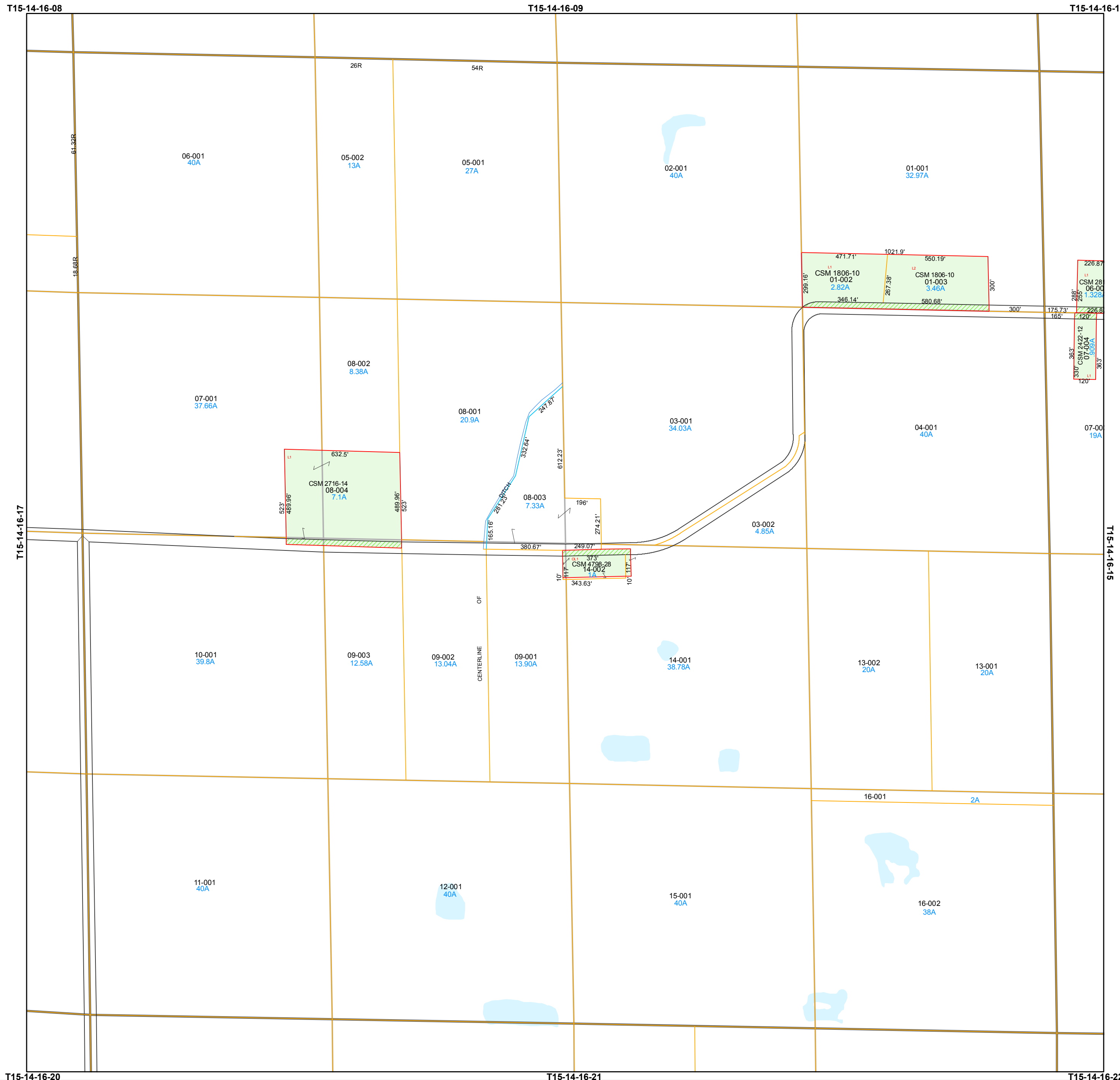
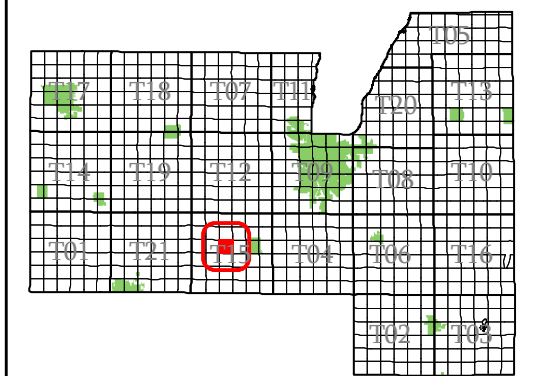
Town of Oakfield

Fond du Lac
County, WI

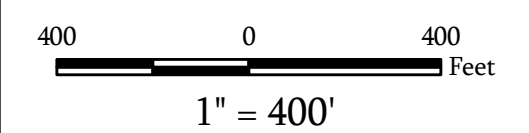
Section 16
Town 14
Range 16

T15-14-16-16-00-000-00
Town Code Town Range Section 1/4-1/4 Section

06	05	02	01
07	08	03	04
10	09	14	13
11	12	15	16



- subdivision plat/CSM
- road row
- road centerline/parcel
- hydro/parcel
- parcel line
- road row (NPF)
- municipal boundary
- section
- quarter & quarter quarter
- easement
- lot line (NPF)
- hydro line (NPF)
- water meander
- vacation or dedication
- S plat of survey
- dedicated row
- vacated row
- fee simple row
- rail row
- vacated plat
- subdivision
- CSM
- open water



Map Date: Feb 10, 2011

Contact:
For more information, please contact:
Fond du Lac County, Wisconsin
Land Information Department
160 S. Macy Street
Fond du Lac, WI 54935
Phone (920) 929-3027

This drawing is neither a legally recorded map nor a survey and is not intended to be used as such. The information displayed is a compilation of records, information, and data obtained from various sources, and Fond du Lac County is not liable for its use or misuse.

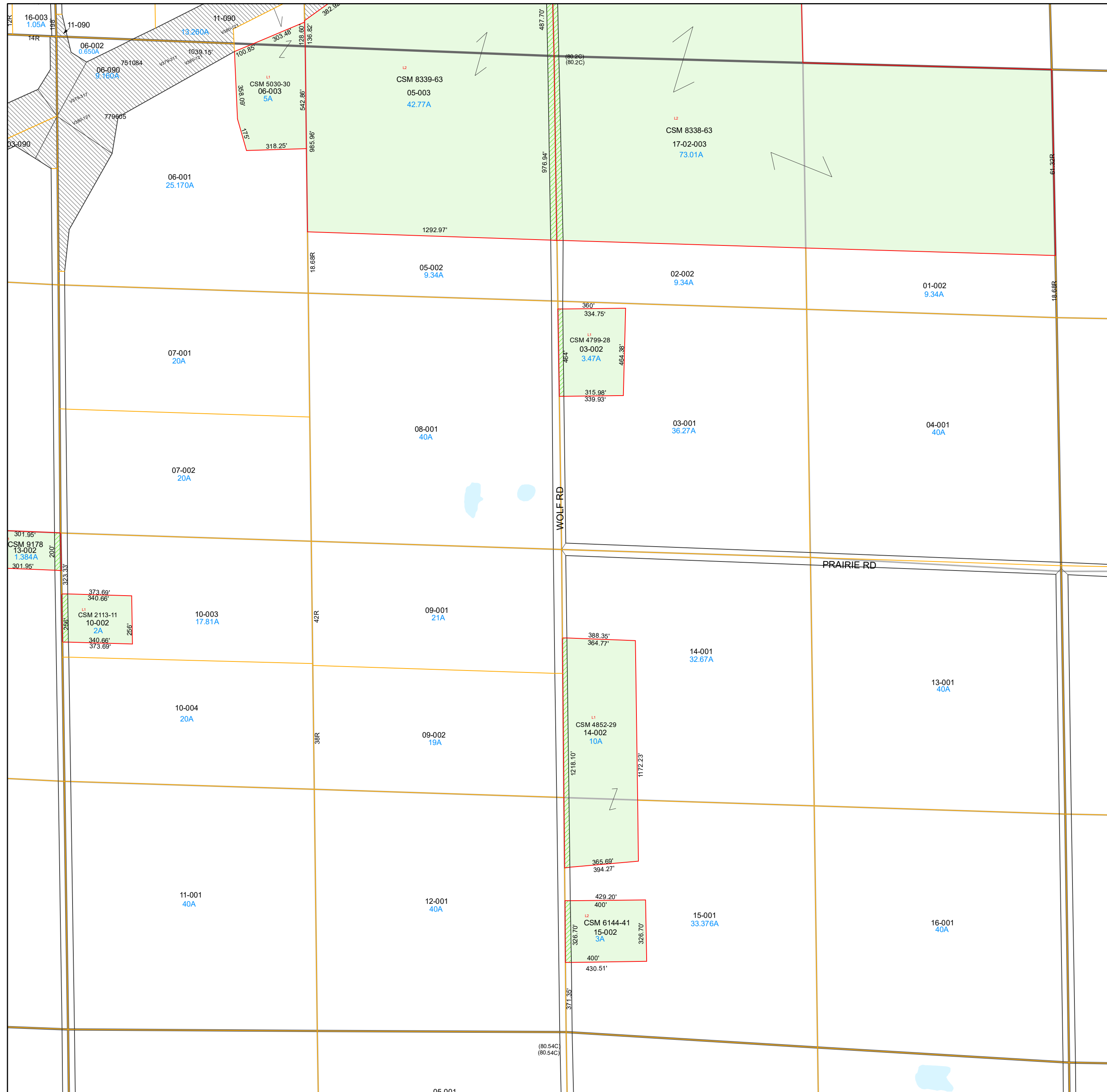
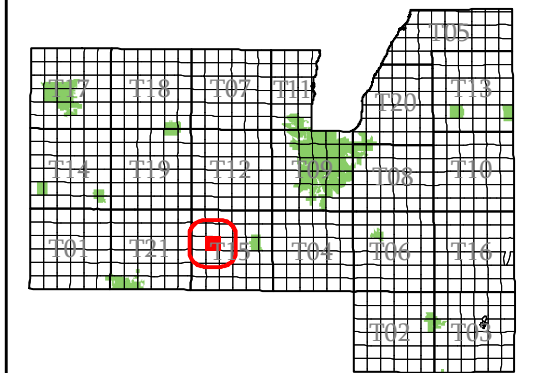
Town of Oakfield

Fond du Lac
County, WI

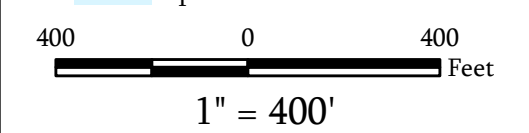
Section 17
Town 14
Range 16

T15-14-16-17-00-000-00
Town Code Town Range Section 1/4-1/4 Section

06	05	02	01
07	08	03	04
10	09	14	13
11	12	15	16



- subdivision plat/CSM
- road row
- road centerline/parcel
- hydro/parcel
- parcel line
- road row (NPF)
- municipal boundary
- section
- quarter & quarter quarter
- easement
- - - lot line (NPF)
- - - hydro line (NPF)
- water meander
- vacation or dedication
- S plat of survey
- dedicated row
- vacated row
- fee simple row
- imp only
- rail row
- vacated plat
- subdivision
- CSM
- open water



Map Date: Jan 15, 2026

Contact:
For more information, please contact:
Fond du Lac County, Wisconsin
Land Information Department
160 S. Macy Street
Fond du Lac, WI 54935
Phone (920) 929-3027

This drawing is neither a legally recorded map nor a survey and is not intended to be used as such. The information displayed is a compilation of records, information, and data obtained from various sources, and Fond du Lac County is not liable for its use or misuse.

[Back to Town Main Page](#)

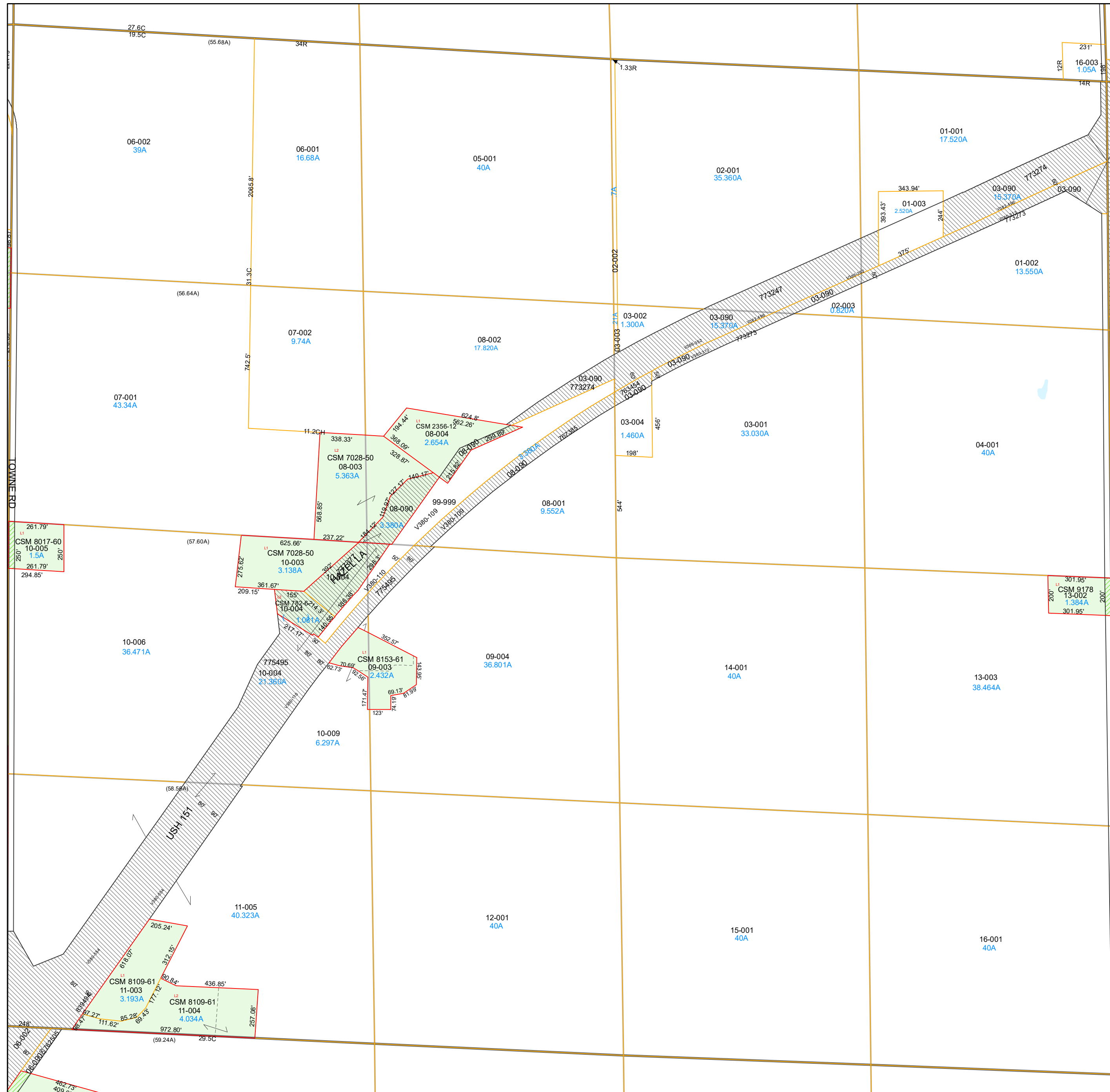
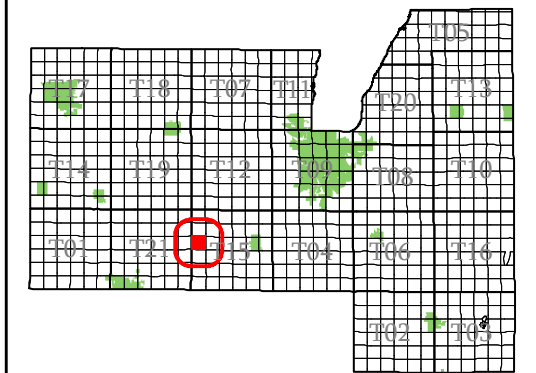
Town of Oakfield

Fond du Lac County, WI

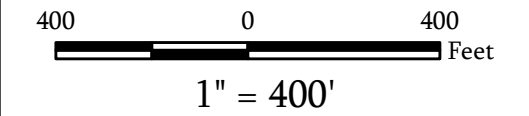
Section 18 Town 14 Range 16

T15-14-16-18-00-000-00
Town Code Town Range Section 1/4-1/4 Section

06	05	02	01
07	08	03	04
10	09	14	13
11	12	15	16



- subdivision plat/CSM
- road row
- road centerline/parcel
- hydro/parcel
- parcel line
- road row (NPF)
- municipal boundary
- section
- quarter & quarter quarter
- easement
- - - lot line (NPF)
- hydro line (NPF)
- water meander
- vacation or dedication
- S plat of survey
- dedicated row
- vacated row
- fee simple row
- imp only
- rail row
- vacated plat
- subdivision
- CSM
- open water



Map Date: Jan 15, 2026

Contact:
For more information, please contact:
Fond du Lac County, Wisconsin
Land Information Department
160 S. Macy Street
Fond du Lac, WI 54935
Phone (920) 929-3027

This drawing is neither a legally recorded map nor a survey and is not intended to be used as such. The information displayed is a compilation of records, information, and data obtained from various sources, and Fond du Lac County is not liable for its use or misuse.

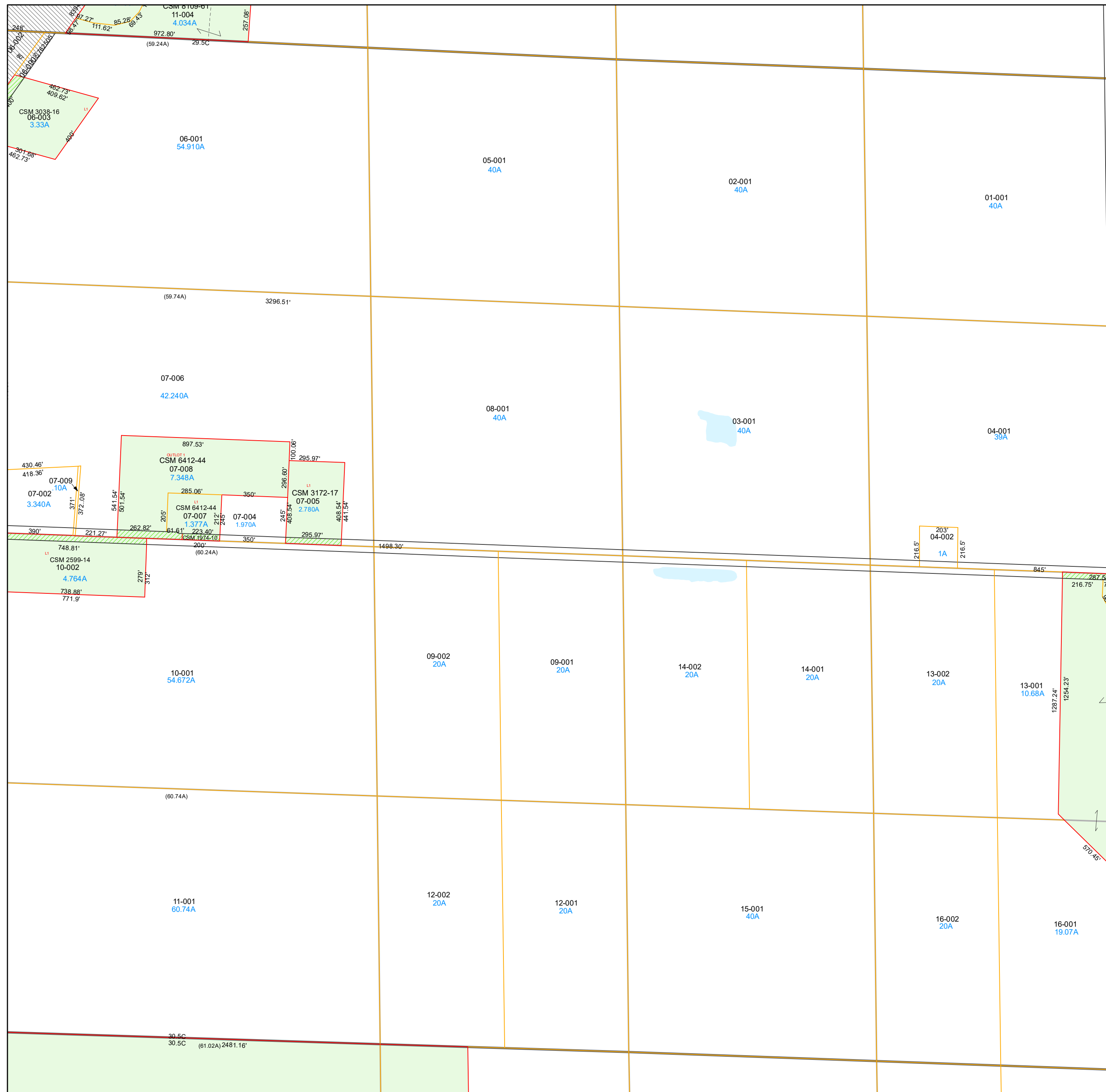
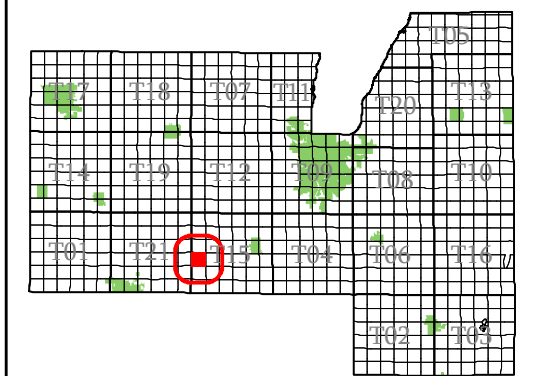
Town of Oakfield

Fond du Lac
County, WI

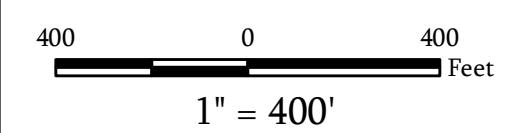
Section 19
Town 14
Range 16

T15-14-16-19-00-000-00
Town Code Town Range Section 1/4-1/4 Section

06	05	02	01
07	08	03	04
10	09	14	13
11	12	15	16



- subdivision plat/CSM
- road row
- road centerline/parcel
- hydro/parcel
- parcel line
- road row (NPF)
- municipal boundary
- section
- quarter & quarter quarter
- easement
- - - lot line (NPF)
- hydro line (NPF)
- water meander
- vacation or dedication
- S plat of survey
- dedicated row
- vacated row
- fee simple row
- rail row
- vacated plat
- subdivision
- CSM
- open water



Map Date: Jan 20, 2022

Contact:
For more information, please contact:
Fond du Lac County, Wisconsin
Land Information Department
160 S. Macy Street
Fond du Lac, WI 54935
Phone (920) 929-3027

This drawing is neither a legally recorded map nor a survey and is not intended to be used as such. The information displayed is a compilation of records, information, and data obtained from various sources, and Fond du Lac County is not liable for its use or misuse.

[Back to Town Main Page](#)

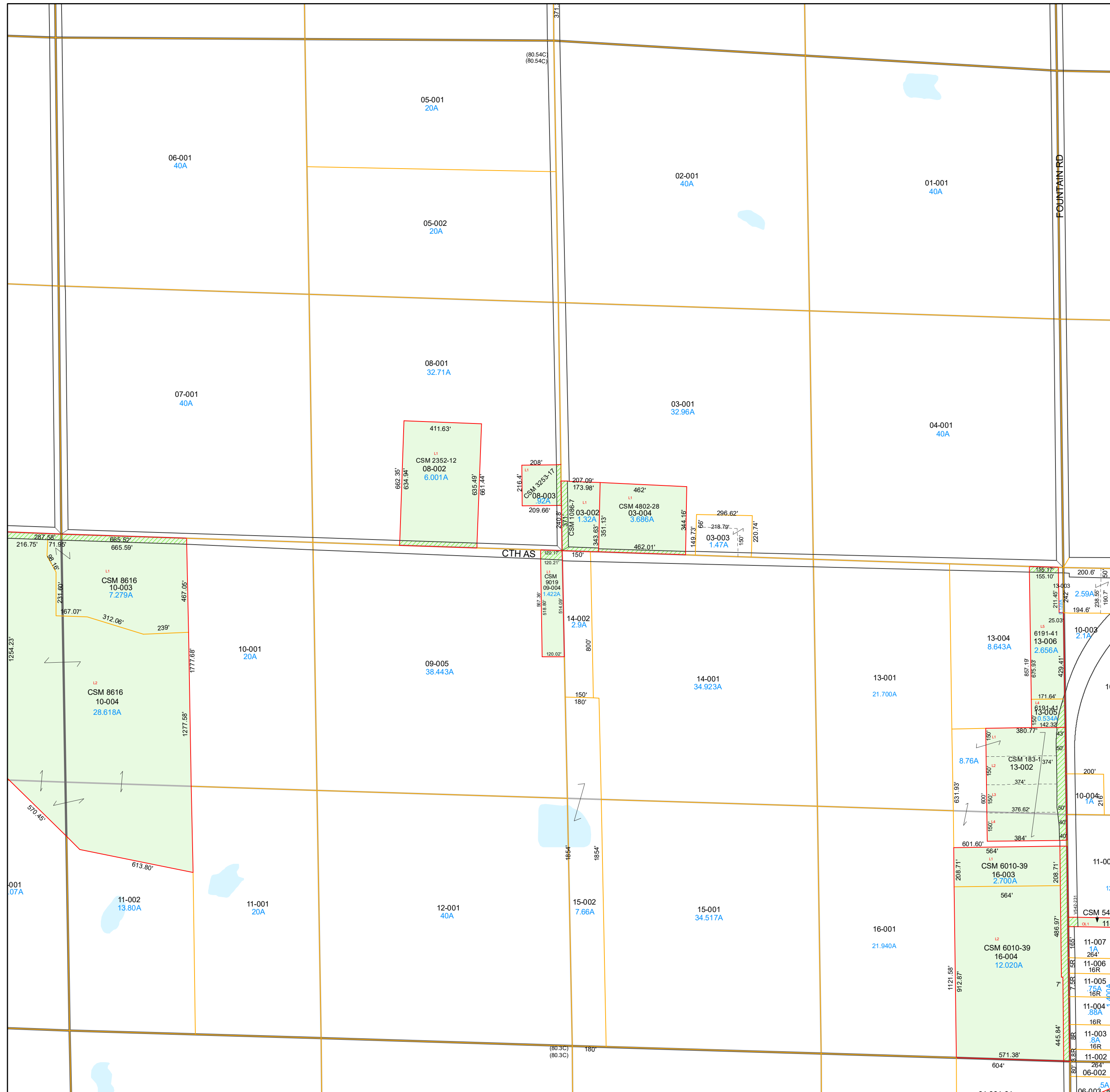
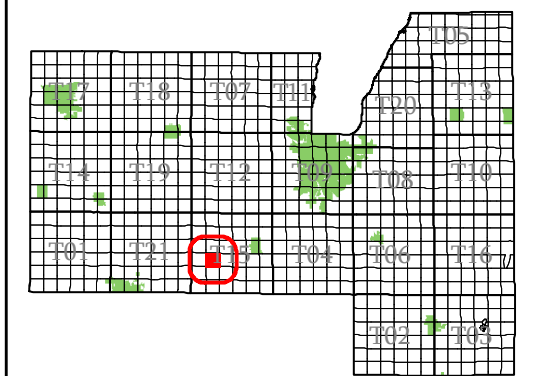
Town of Oakfield

Fond du Lac County, WI

Section 20 Town 14 Range 16

T15-14-16-20-00-000-00
Town Code Town Range Section 1/4-1/4 Section

06	05	02	01
07	08	03	04
10	09	14	13
11	12	15	16



- subdivision plat/CSM
 - road row
 - road centerline/parcel
 - hydro/parcel
 - parcel line
 - road row (NPF)
 - municipal boundary
 - section
 - quarter & quarter quarter
 - easement
 - - - lot line (NPF)
 - - - hydro line (NPF)
 - water meander
 - vacation or dedication
 - S plat of survey
 - dedicated row
 - vacated row
 - fee simple row
 - imp only
 - rail row
 - vacated plat
 - subdivision
 - CSM
 - open water
- 400 0 400
Feet
1" = 400'

Map Date: Jan 21, 2025

Contact:
For more information, please contact:
Fond du Lac County, Wisconsin
Land Information Department
160 S. Macy Street
Fond du Lac, WI 54935
Phone (920) 929-3027

This drawing is neither a legally recorded map nor a survey and is not intended to be used as such. The information displayed is a compilation of records, information, and data obtained from various sources, and Fond du Lac County is not liable for its use or misuse.

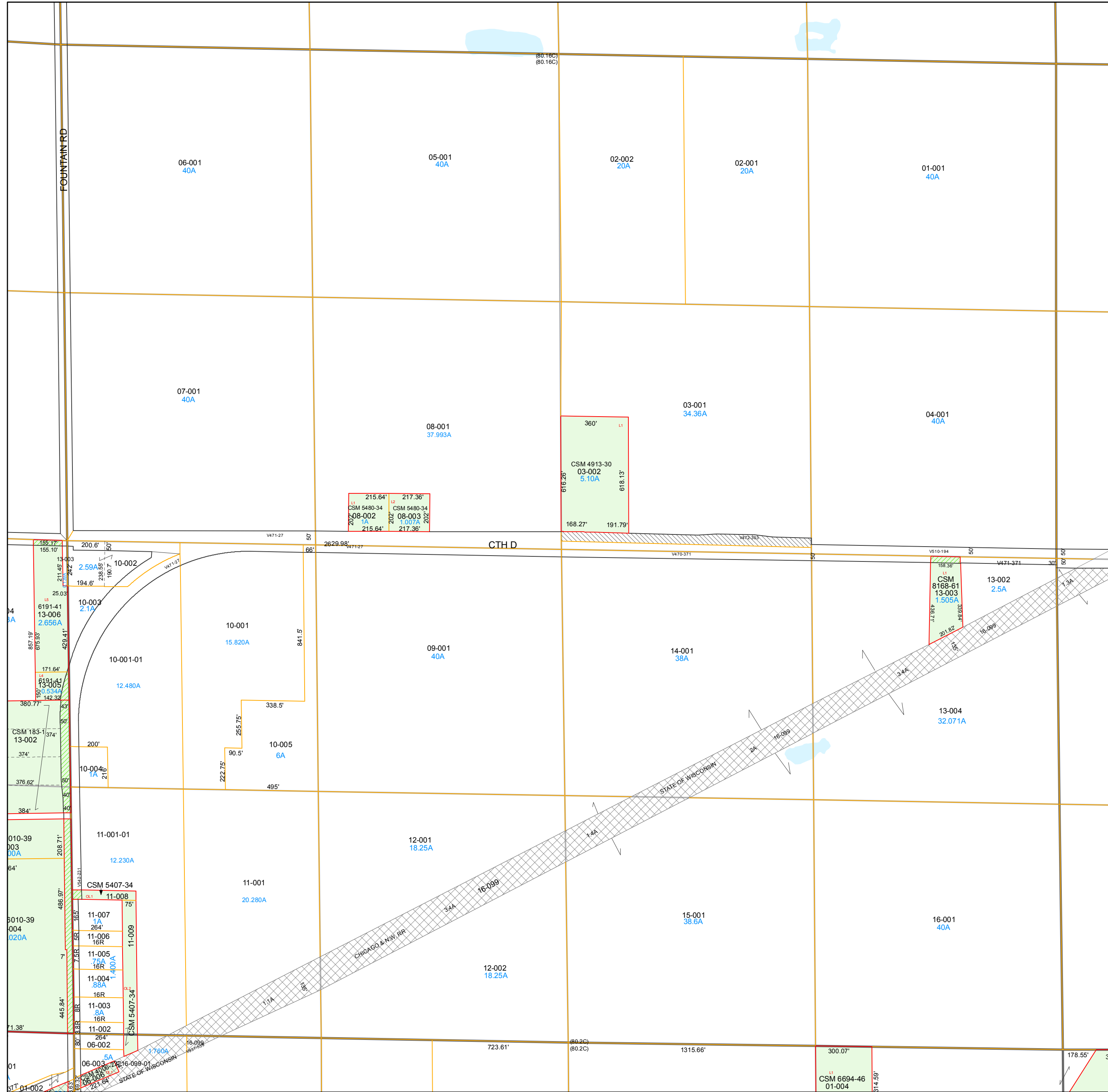
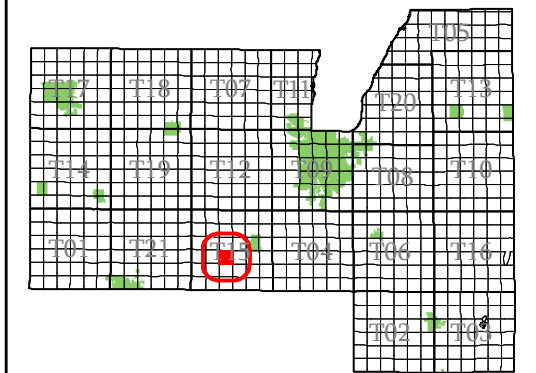
Town of Oakfield

Fond du Lac
County, WI

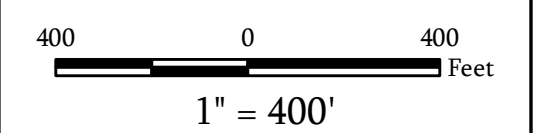
Section 21
Town 14
Range 16

T15-14-16-21-00-000-00
Town Code Town Range Section 1/4-1/4 Section

06	05	02	01
07	08	03	04
10	09	14	13
11	12	15	16



- subdivision plat/CSM
- road row
- road centerline/parcel
- hydro/parcel
- parcel line
- road row (NPF)
- municipal boundary
- section
- quarter & quarter quarter
- easement
- - - lot line (NPF)
- - - hydro line (NPF)
- water meander
- vacation or dedication
- S plat of survey
- dedicated row
- vacated row
- fee simple row
- rail row
- vacated plat
- subdivision
- CSM
- open water



Map Date: Feb 05, 2018

Contact:
For more information, please contact:
Fond du Lac County, Wisconsin
Land Information Department
160 S. Macy Street
Fond du Lac, WI 54935
Phone (920) 929-3027

This drawing is neither a legally recorded map nor a survey and is not intended to be used as such. The information displayed is a compilation of records, information, and data obtained from various sources, and Fond du Lac County is not liable for its use or misuse.

[Back to Town Main Page](#)

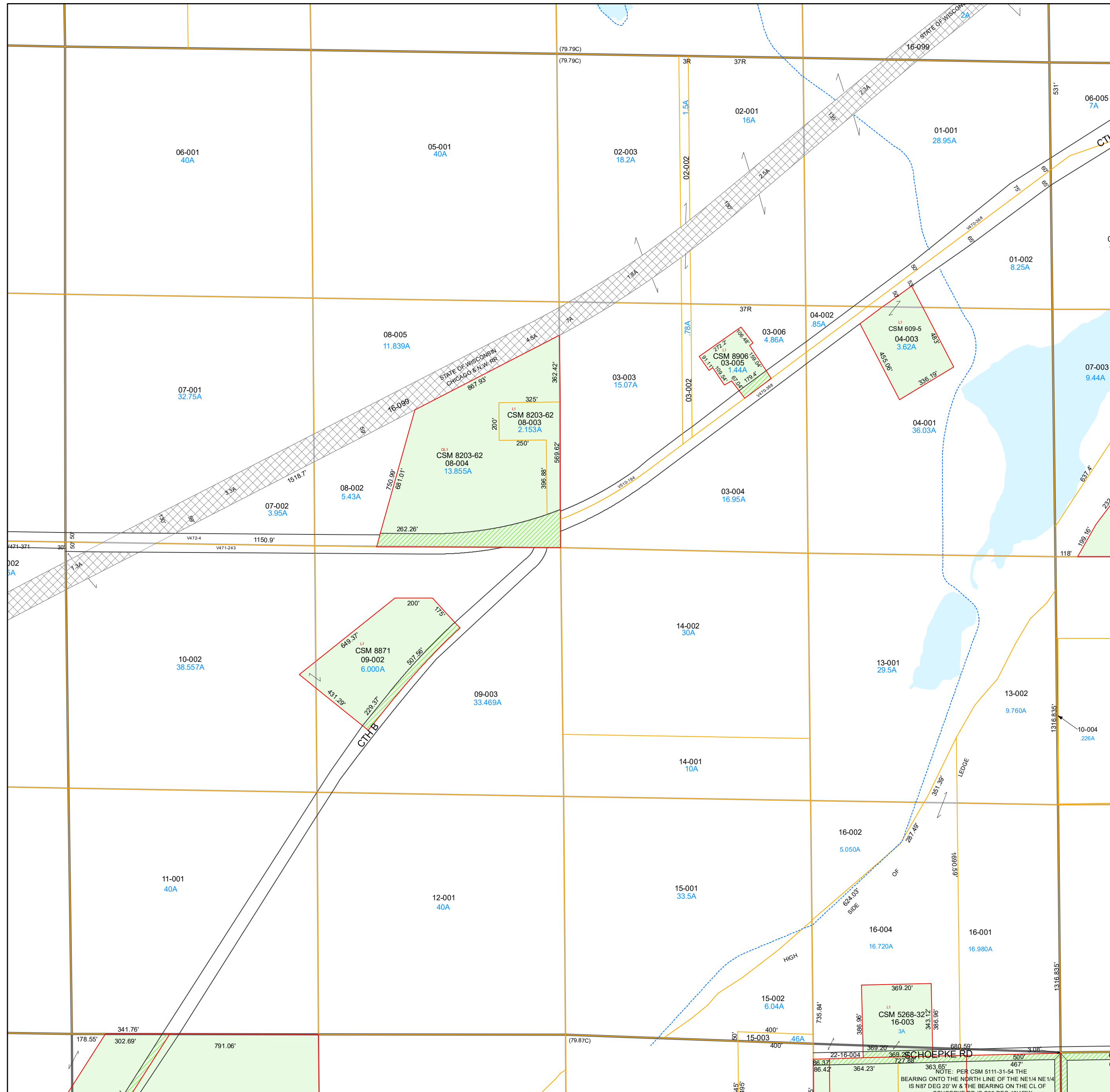
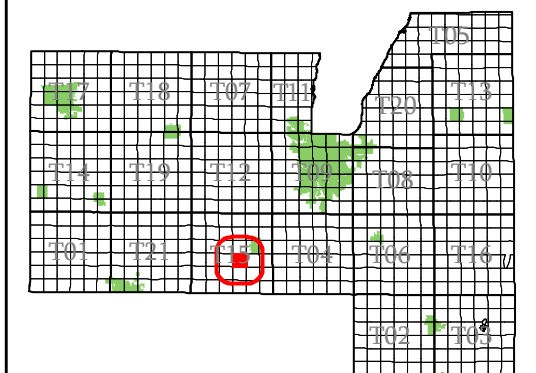
Town of Oakfield

Fond du Lac County, WI

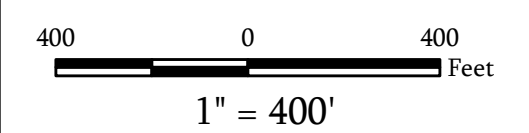
Section 22 Town 14 Range 16

T15-14-16-22-00-000-00
Town Code Town Range Section 1/4-1/4 Section

06	05	02	01
07	08	03	04
10	09	14	13
11	12	15	16



- subdivision plat/CSM
- road row
- road centerline/parcel
- hydro/parcel
- parcel line
- road row (NPF)
- municipal boundary
- section
- quarter & quarter quarter
- easement
- - - lot line (NPF)
- hydro line (NPF)
- water meander
- vacation or dedication
- S plat of survey
- dedicated row
- vacated row
- fee simple row
- rail row
- vacated plat
- subdivision
- CSM
- open water



Map Date: Jan 05, 2024

Contact:
For more information, please contact:
Fond du Lac County, Wisconsin
Land Information Department
160 S. Macy Street
Fond du Lac, WI 54935
Phone (920) 929-3027

This drawing is neither a legally recorded map nor a survey and is not intended to be used as such. The information displayed is a compilation of records, information, and data obtained from various sources, and Fond du Lac County is not liable for its use or misuse.

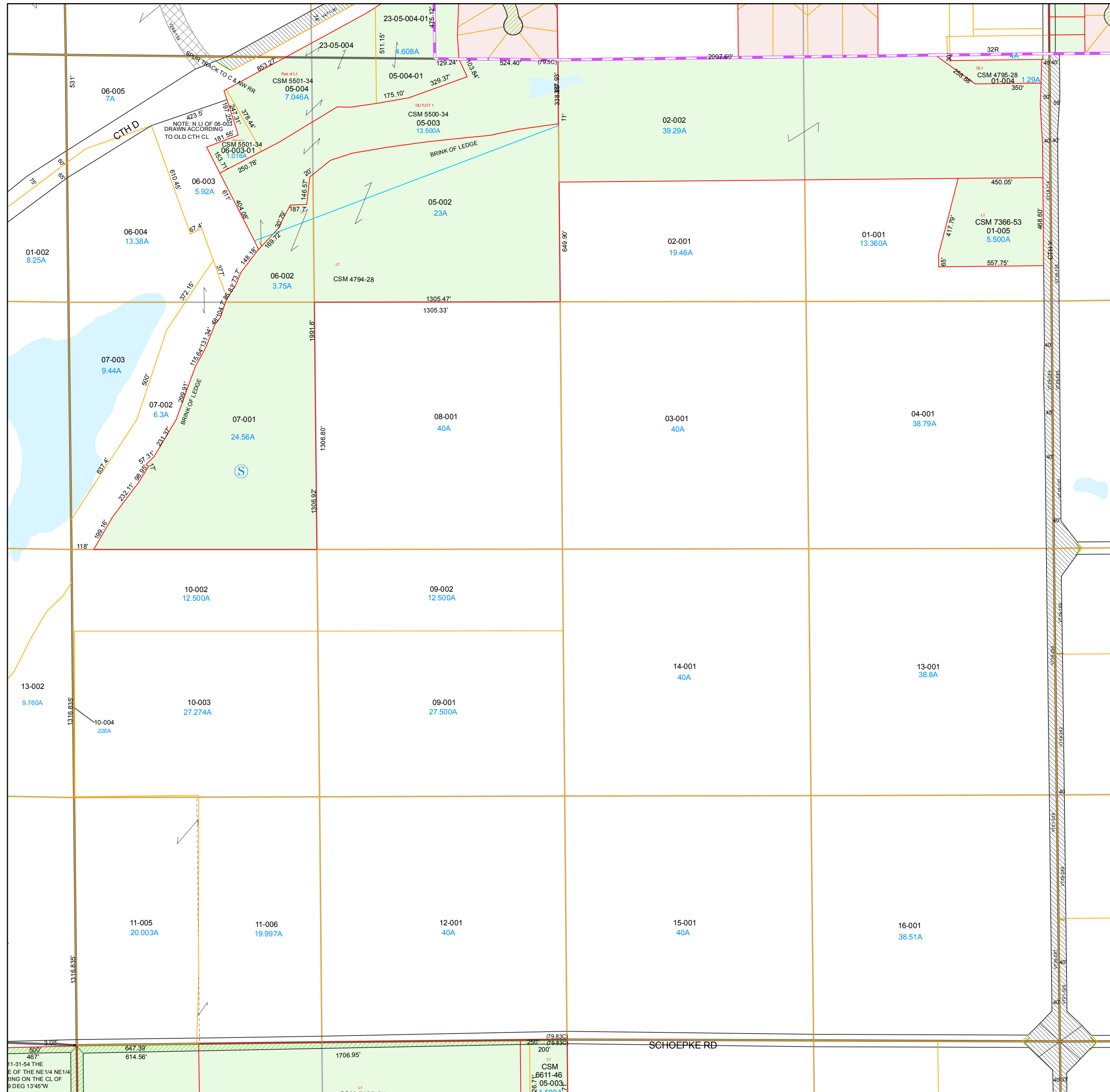
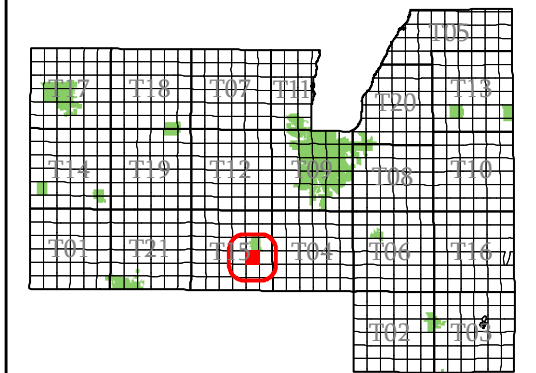
Town of Oakfield

Fond du Lac
County, WI

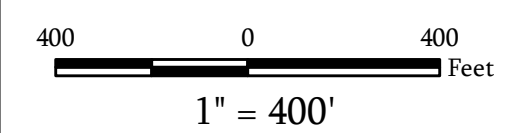
Section 23
Town 14
Range 16

T15-14-16-23-00-000-00
Town Code Town Range Section 1/4-1/4 Section

06	05	02	01
07	08	03	04
10	09	14	13
11	12	15	16



- subdivision plat/CSM
- road row
- road centerline/parcel
- hydro/parcel
- parcel line
- road row (NPF)
- municipal boundary
- section
- quarter & quarter quarter
- easement
- - - lot line (NPF)
- hydro line (NPF)
- water meander
- vacation or dedication
- Ⓢ plat of survey
- dedicated row
- vacated row
- fee simple row
- rail row
- vacated plat
- subdivision
- CSM
- open water



Map Date: Jan 09, 2013

Contact:
For more information, please contact:
Fond du Lac County, Wisconsin
Land Information Department
160 S. Macy Street
Fond du Lac, WI 54935
Phone (920) 929-3027

This drawing is neither a legally recorded map nor a survey and is not intended to be used as such. The information displayed is a compilation of records, information, and data obtained from various sources, and Fond du Lac County is not liable for its use or misuse.

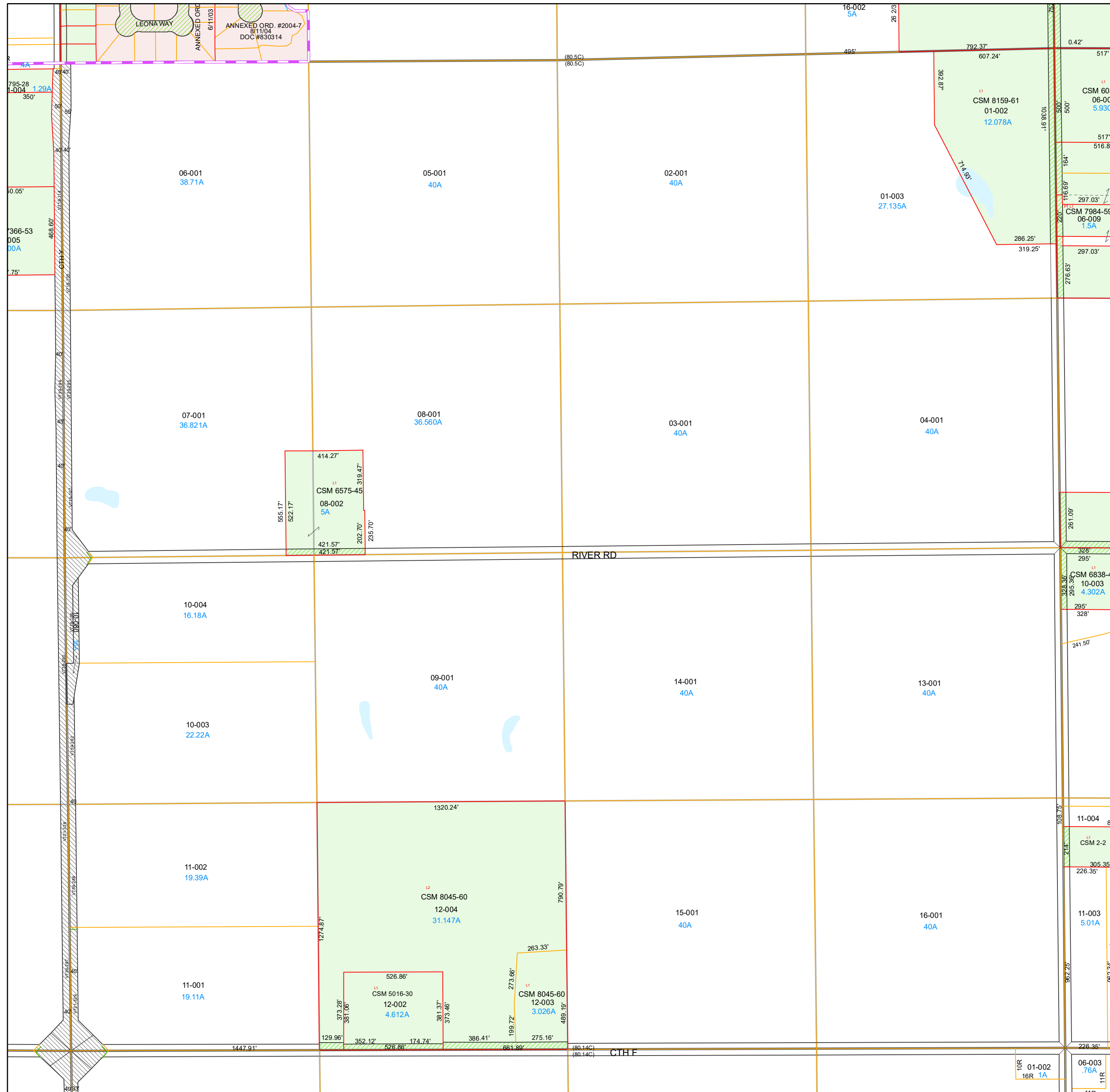
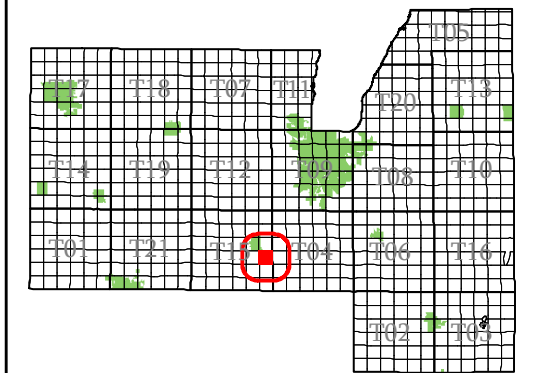
Town of Oakfield

Fond du Lac County, WI

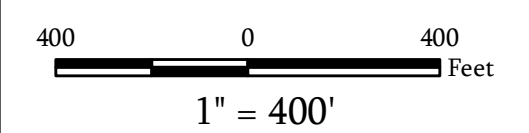
Section 24 Town 14 Range 16

T15-14-16-24-00-000-00
Town Code Town Range Section 1/4-1/4 Section

06	05	02	01
07	08	03	04
10	09	14	13
11	12	15	16



- subdivision plat/CSM
- road row
- road centerline/parcel
- hydro/parcel
- parcel line
- road row (NPF)
- municipal boundary
- section
- quarter & quarter quarter
- easement
- - - lot line (NPF)
- hydro line (NPF)
- water meander
- vacation or dedication
- S plat of survey
- dedicated row
- vacated row
- fee simple row
- rail row
- vacated plat
- subdivision
- CSM
- open water



Map Date: Jan 20, 2022

Contact:
For more information, please contact:
Fond du Lac County, Wisconsin
Land Information Department
160 S. Macy Street
Fond du Lac, WI 54935
Phone (920) 929-3027

This drawing is neither a legally recorded map nor a survey and is not intended to be used as such. The information displayed is a compilation of records, information, and data obtained from various sources, and Fond du Lac County is not liable for its use or misuse.

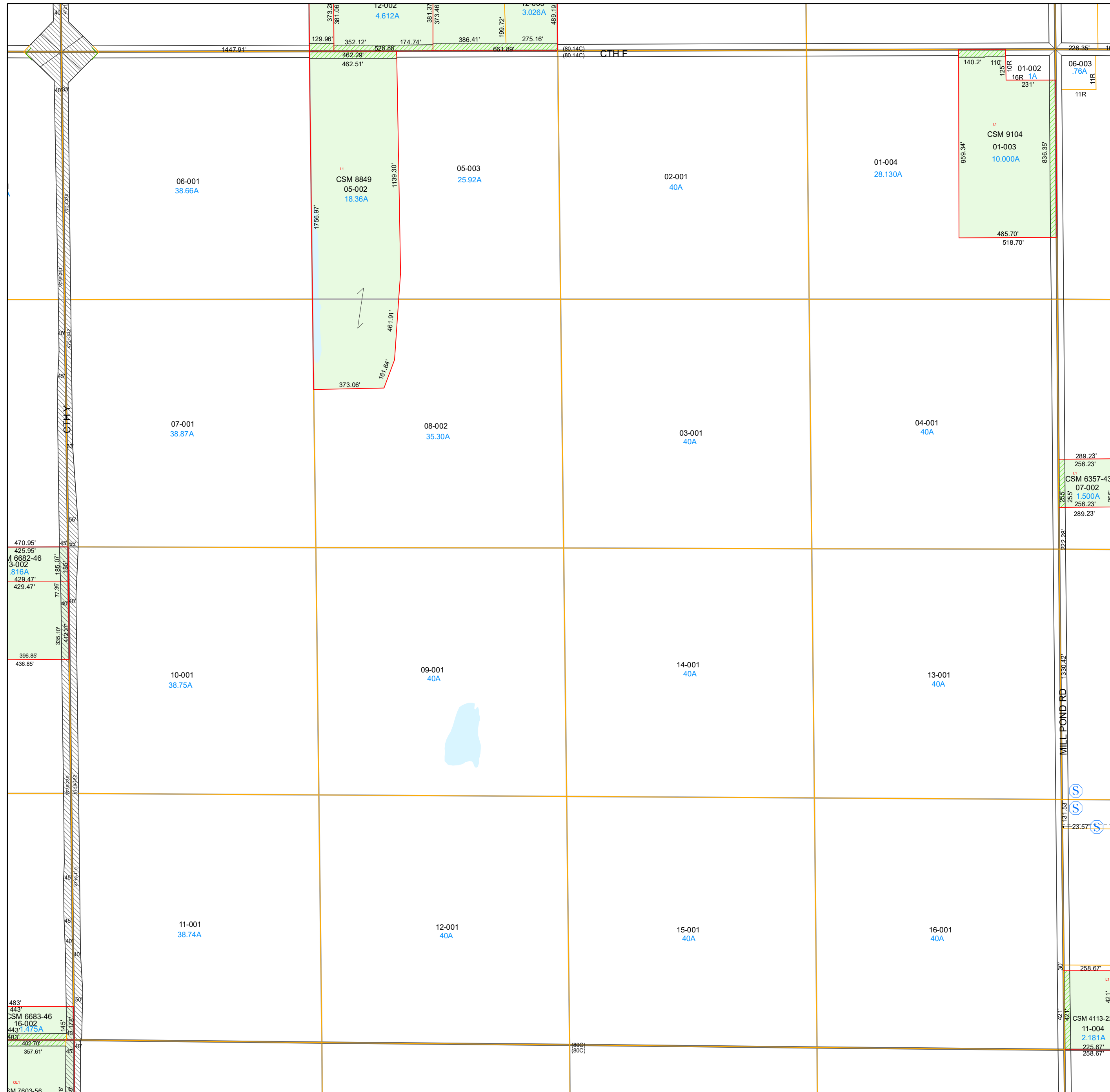
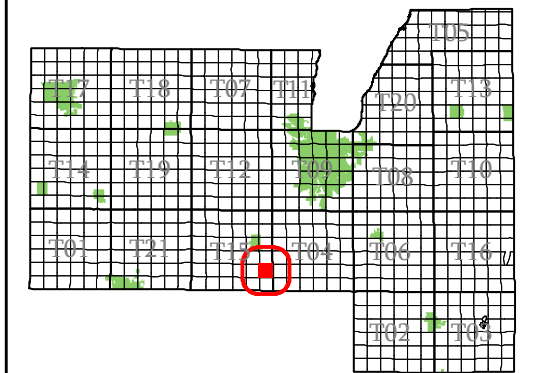
Town of Oakfield

Fond du Lac County, WI

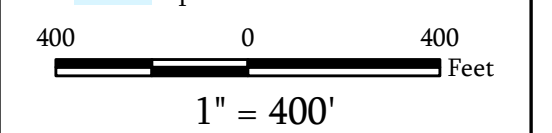
Section 25 Town 14 Range 16

T15-14-16-25-00-000-00
Town Code Town Range Section 1/4-1/4 Section

06	05	02	01
07	08	03	04
10	09	14	13
11	12	15	16



- subdivision plat/CSM
- road row
- road centerline/parcel
- hydro/parcel
- parcel line
- road row (NPF)
- municipal boundary
- section
- quarter & quarter quarter
- easement
- - - lot line (NPF)
- hydro line (NPF)
- water meander
- vacation or dedication
- S plat of survey
- dedicated row
- vacated row
- fee simple row
- imp only
- rail row
- vacated plat
- subdivision
- CSM
- open water



Map Date: Jan 15, 2026

Contact:
For more information, please contact:
Fond du Lac County, Wisconsin
Land Information Department
160 S. Macy Street
Fond du Lac, WI 54935
Phone (920) 929-3027

This drawing is neither a legally recorded map nor a survey and is not intended to be used as such. The information displayed is a compilation of records, information, and data obtained from various sources, and Fond du Lac County is not liable for its use or misuse.

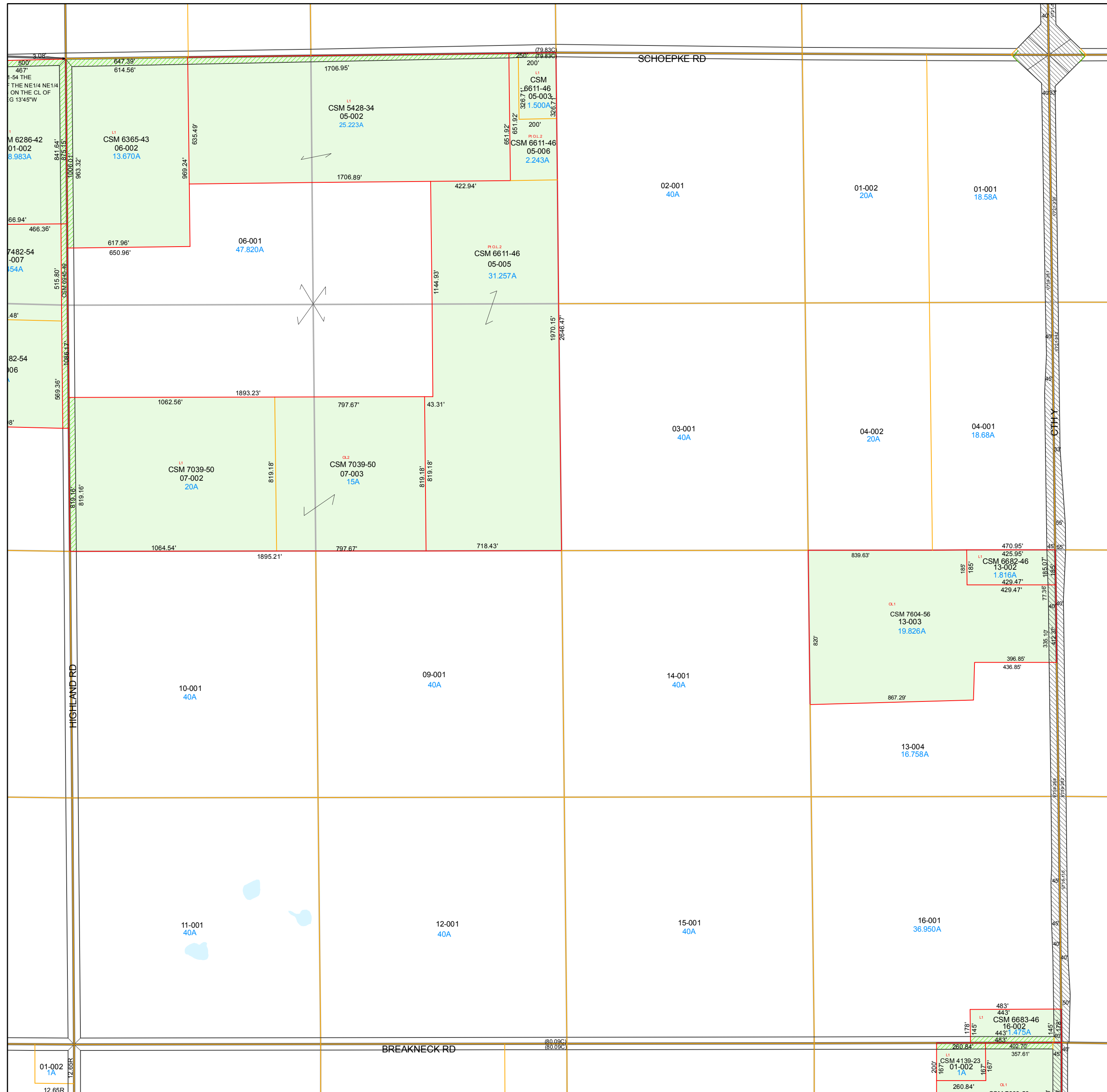
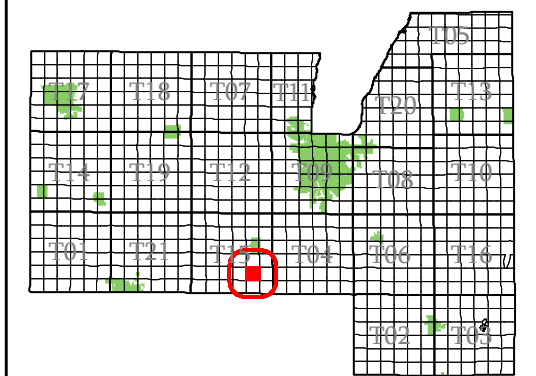
Town of Oakfield

Fond du Lac
County, WI

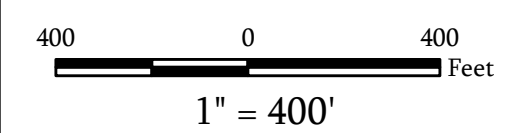
Section 26
Town 14
Range 16

T15-14-16-26-00-000-00
Town Code Town Range Section 1/4-1/4 Section

06	05	02	01
07	08	03	04
10	09	14	13
11	12	15	16



- subdivision plat/CSM
- road row
- road centerline/parcel
- hydro/parcel
- parcel line
- road row (NPF)
- municipal boundary
- section
- quarter & quarter quarter
- easement
- - - lot line (NPF)
- hydro line (NPF)
- water meander
- vacation or dedication
- S plat of survey
- dedicated row
- vacated row
- fee simple row
- rail row
- vacated plat
- subdivision
- CSM
- open water



Map Date: Jan 17, 2012

Contact:
For more information, please contact:
Fond du Lac County, Wisconsin
Land Information Department
160 S. Macy Street
Fond du Lac, WI 54935
Phone (920) 929-3027

This drawing is neither a legally recorded map nor a survey and is not intended to be used as such. The information displayed is a compilation of records, information, and data obtained from various sources, and Fond du Lac County is not liable for its use or misuse.

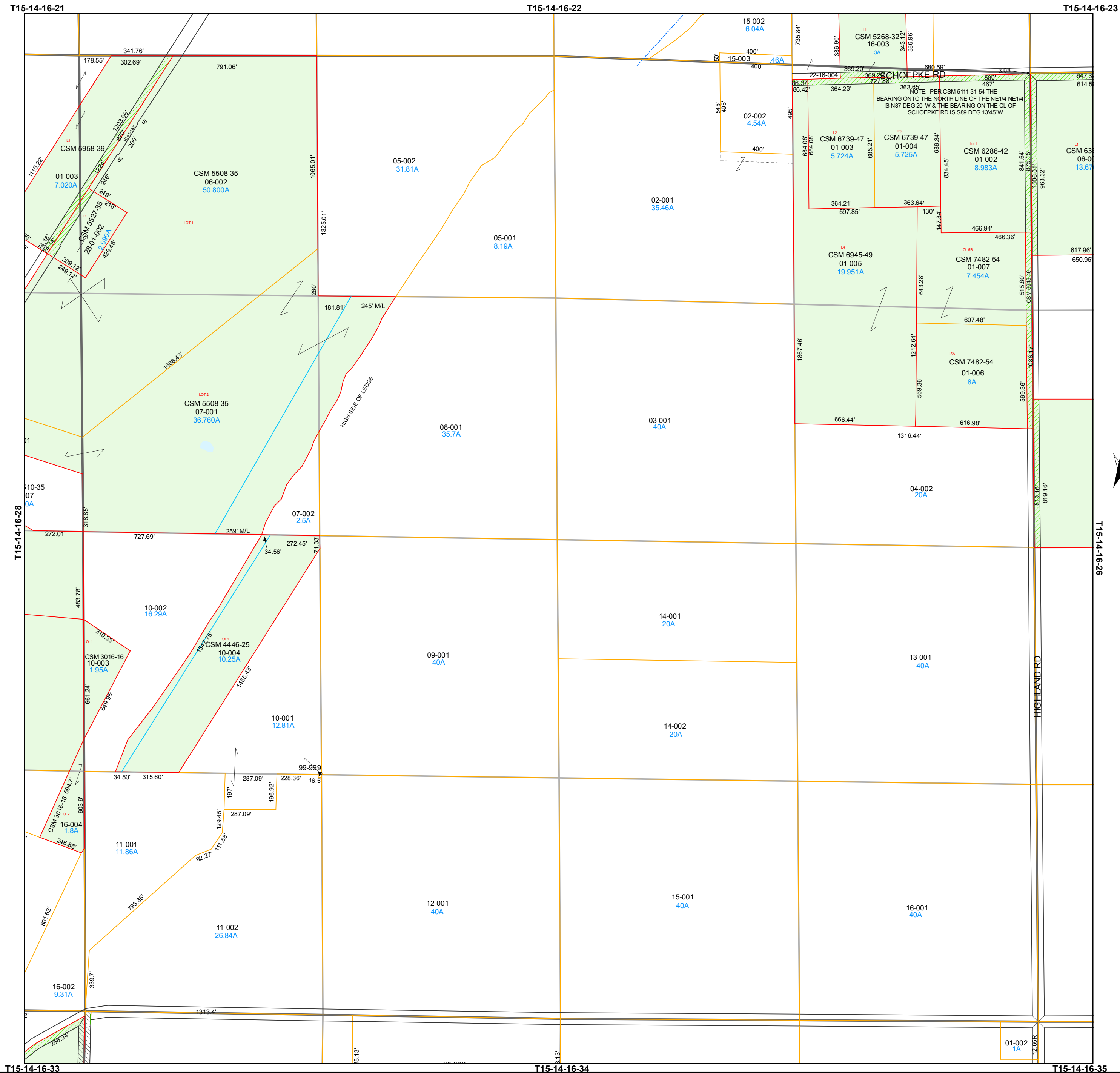
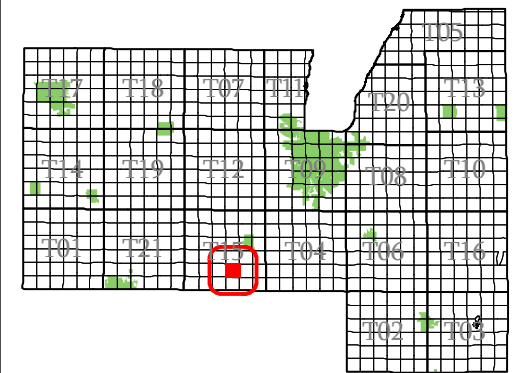
Town of Oakfield

Fond du Lac
County, WI

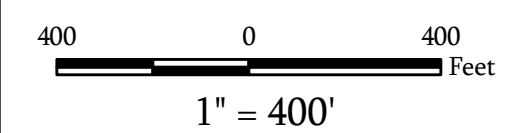
Section 27
Town 14
Range 16

T15-14-16-27-00-000-00
Town Code Town Range Section 1/4-1/4 Section

06	05	02	01
07	08	03	04
10	09	14	13
11	12	15	16



- subdivision plat/CSM
- road row
- road centerline/parcel
- hydro/parcel
- parcel line
- road row (NPF)
- municipal boundary
- section
- quarter & quarter quarter
- easement
- - - lot line (NPF)
- hydro line (NPF)
- water meander
- vacation or dedication
- S plat of survey
- dedicated row
- vacated row
- fee simple row
- rail row
- vacated plat
- subdivision
- CSM
- open water



Map Date: Feb 10, 2011

Contact:
For more information, please contact:
Fond du Lac County, Wisconsin
Land Information Department
160 S. Macy Street
Fond du Lac, WI 54935
Phone (920) 929-3027

This drawing is neither a legally recorded map nor a survey and is not intended to be used as such. The information displayed is a compilation of records, information, and data obtained from various sources, and Fond du Lac County is not liable for its use or misuse.

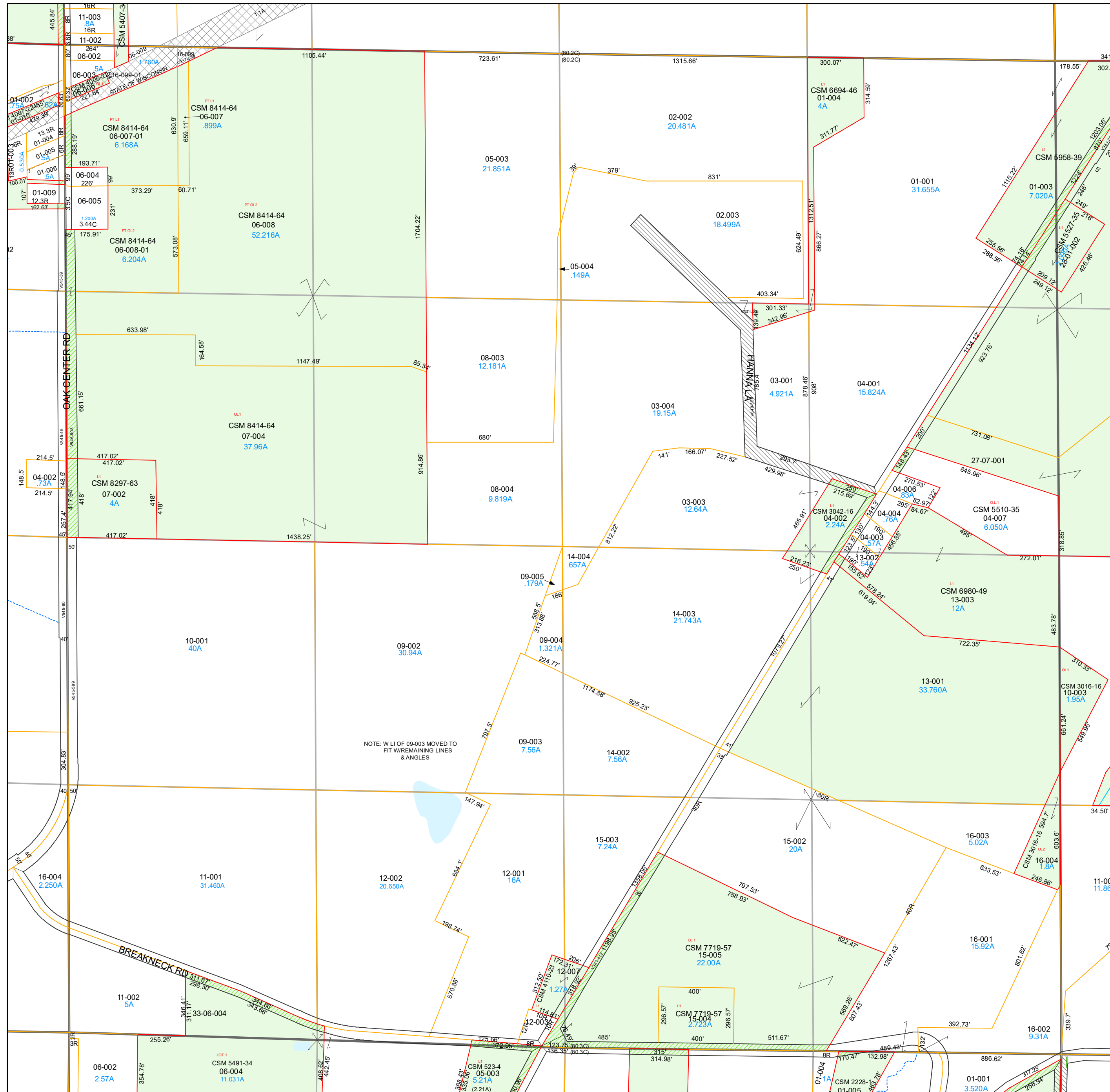
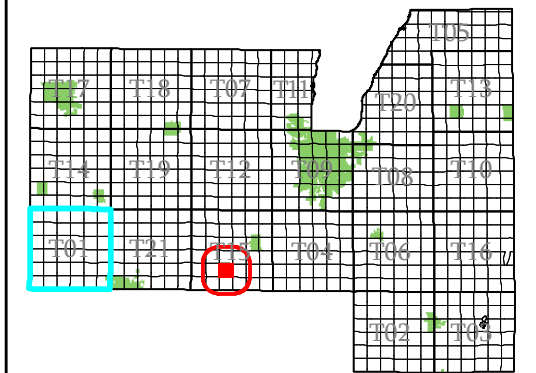
Town of Oakfield

Fond du Lac County, WI

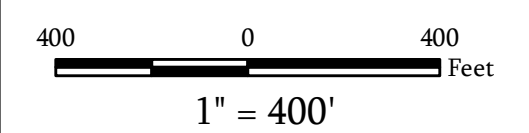
Section 28 Town 14 Range 16

T15-14-16-28-00-000-00
Town Code Town Range Section 1/4-1/4 Section

06	05	02	01
07	08	03	04
10	09	14	13
11	12	15	16



- subdivision plat/CSM
- road row
- road centerline/parcel
- hydro/parcel
- parcel line
- road row (NPF)
- municipal boundary
- section
- quarter & quarter quarter
- easement
- - - lot line (NPF)
- hydro line (NPF)
- water meander
- vacation or dedication
- S plat of survey
- dedicated row
- vacated row
- fee simple row
- rail row
- vacated plat
- subdivision
- CSM
- open water



Map Date: Jan 22, 2020

Contact:
For more information, please contact:
Fond du Lac County, Wisconsin
Land Information Department
160 S. Macy Street
Fond du Lac, WI 54935
Phone (920) 929-3027

This drawing is neither a legally recorded map nor a survey and is not intended to be used as such. The information displayed is a compilation of records, information, and data obtained from various sources, and Fond du Lac County is not liable for its use or misuse.

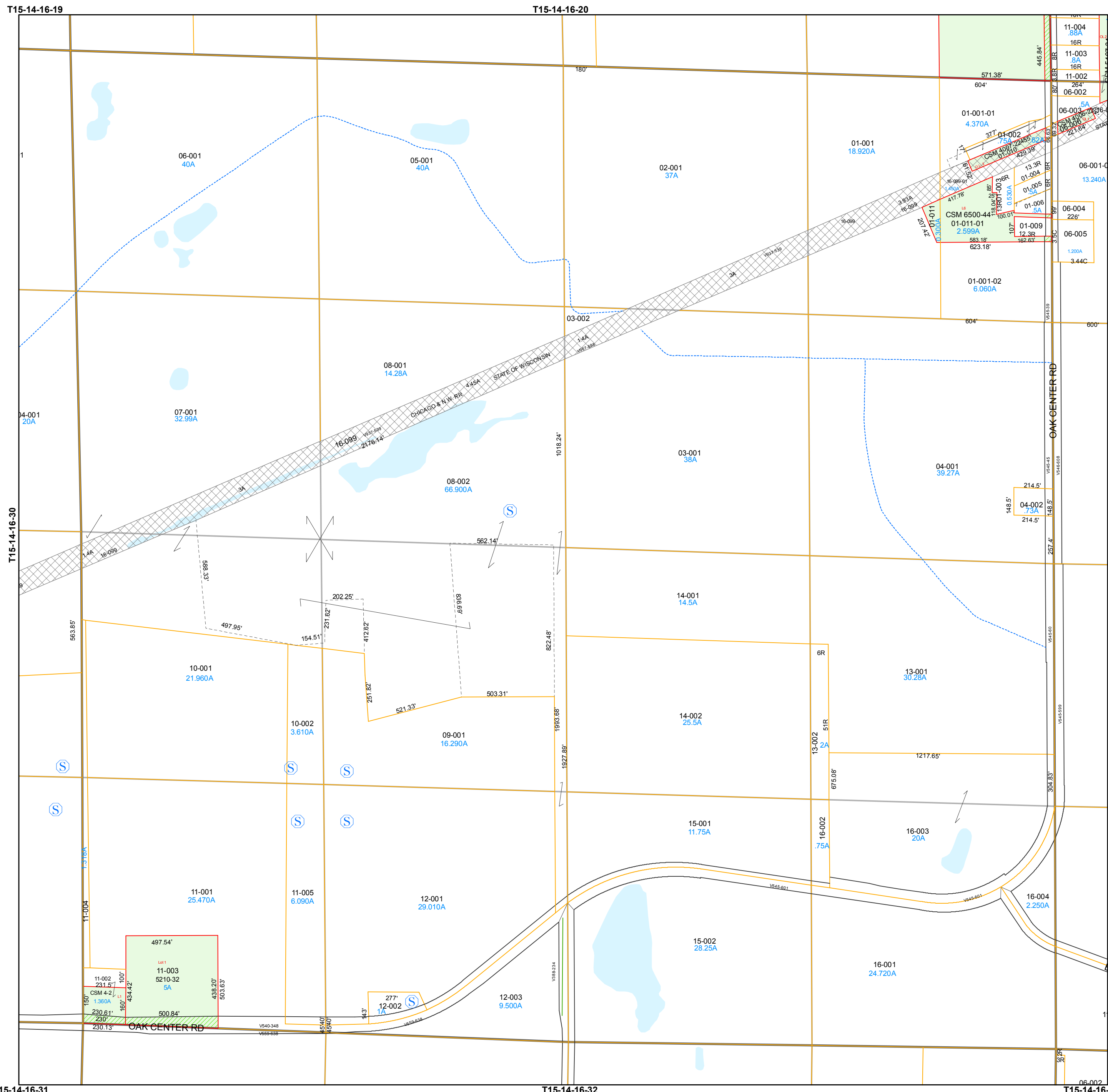
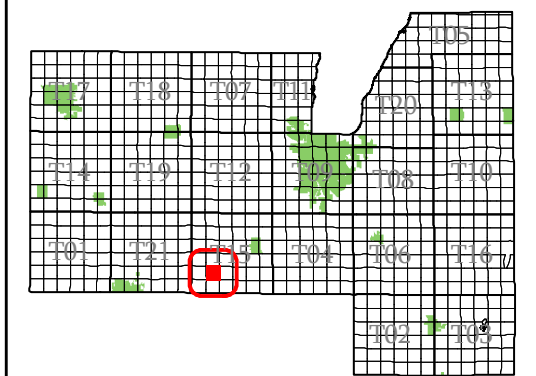
Town of Oakfield

Fond du Lac County, WI

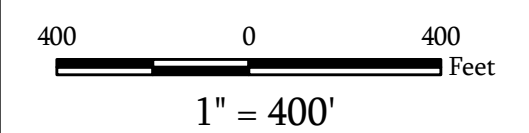
Section 29 Town 14 Range 16

T15-14-16-29-00-000-00
Town Code Town Range Section 1/4-1/4 Section

06	05	02	01
07	08	03	04
10	09	14	13
11	12	15	16



- subdivision plat/CSM
- road row
- road centerline/parcel
- hydro/parcel
- parcel line
- road row (NPF)
- municipal boundary
- section
- quarter & quarter quarter
- easement
- - - lot line (NPF)
- - - hydro line (NPF)
- water meander
- vacation or dedication
- Ⓢ plat of survey
- dedicated row
- vacated row
- fee simple row
- rail row
- vacated plat
- subdivision
- CSM
- open water



Map Date: Feb 10, 2011

Contact:
For more information, please contact:
Fond du Lac County, Wisconsin
Land Information Department
160 S. Macy Street
Fond du Lac, WI 54935
Phone (920) 929-3027

This drawing is neither a legally recorded map nor a survey and is not intended to be used as such. The information displayed is a compilation of records, information, and data obtained from various sources, and Fond du Lac County is not liable for its use or misuse.

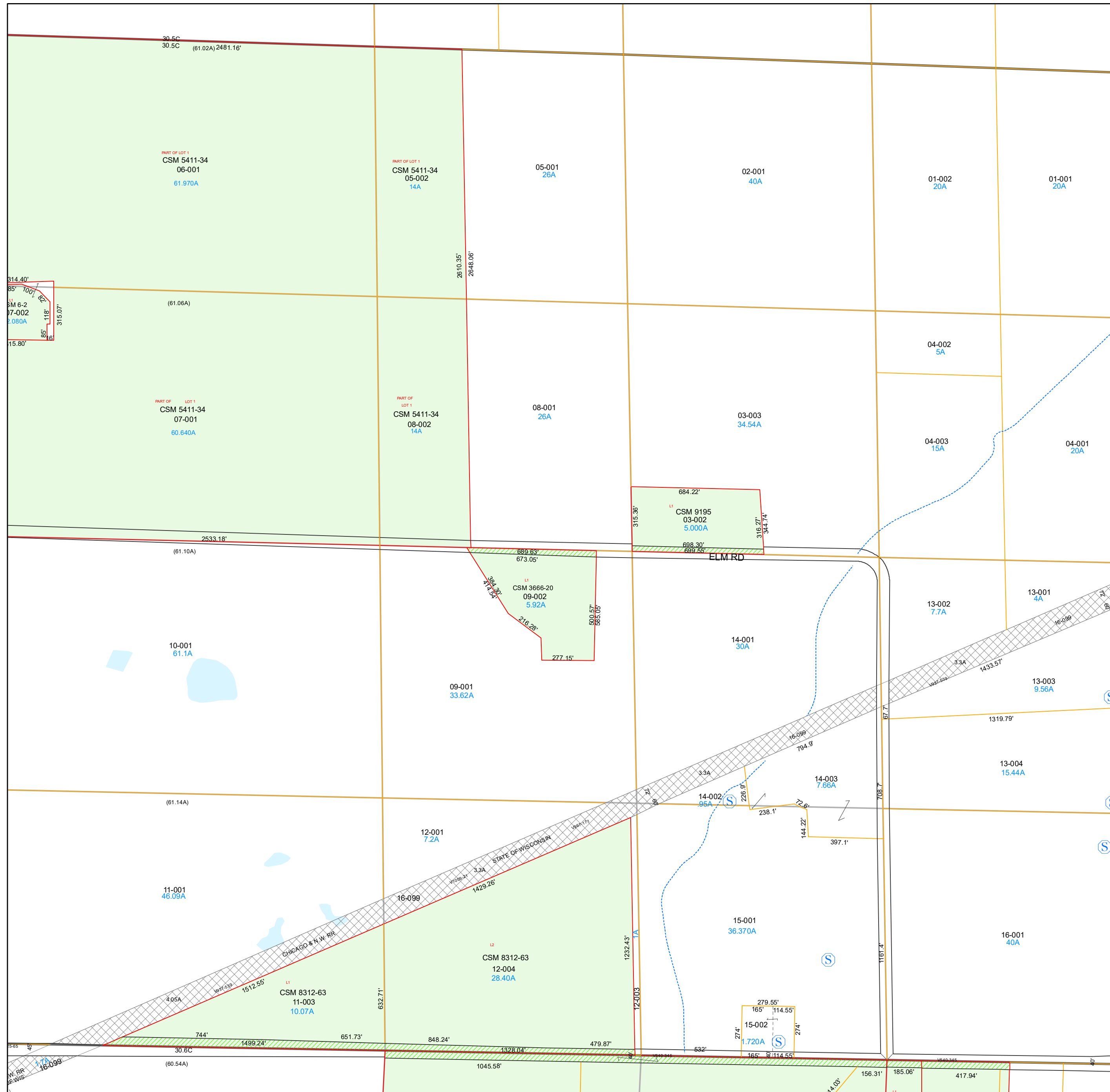
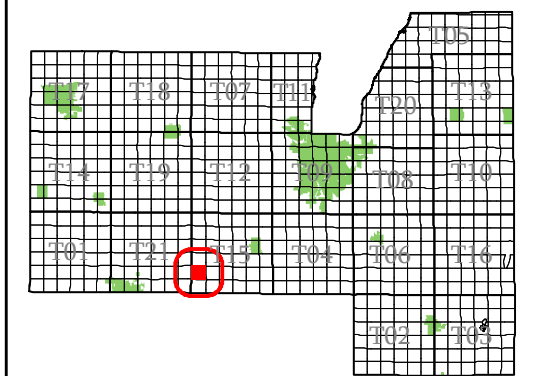
Town of Oakfield

Fond du Lac
County, WI

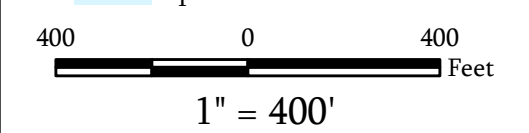
Section 30
Town 14
Range 16

T15-14-16-30-00-000-00
Town Code Town Range Section 1/4-1/4 Section

06	05	02	01
07	08	03	04
10	09	14	13
11	12	15	16



- subdivision plat/CSM
- road row
- road centerline/parcel
- hydro/parcel
- parcel line
- road row (NPF)
- municipal boundary
- section
- quarter & quarter quarter
- easement
- - - lot line (NPF)
- hydro line (NPF)
- water meander
- vacation or dedication
- S plat of survey
- dedicated row
- vacated row
- fee simple row
- imp only
- rail row
- vacated plat
- subdivision
- CSM
- open water



Map Date: Jan 15, 2026

Contact:
For more information, please contact:
Fond du Lac County, Wisconsin
Land Information Department
160 S. Macy Street
Fond du Lac, WI 54935
Phone (920) 929-3027

This drawing is neither a legally recorded map nor a survey and is not intended to be used as such. The information displayed is a compilation of records, information, and data obtained from various sources, and Fond du Lac County is not liable for its use or misuse.

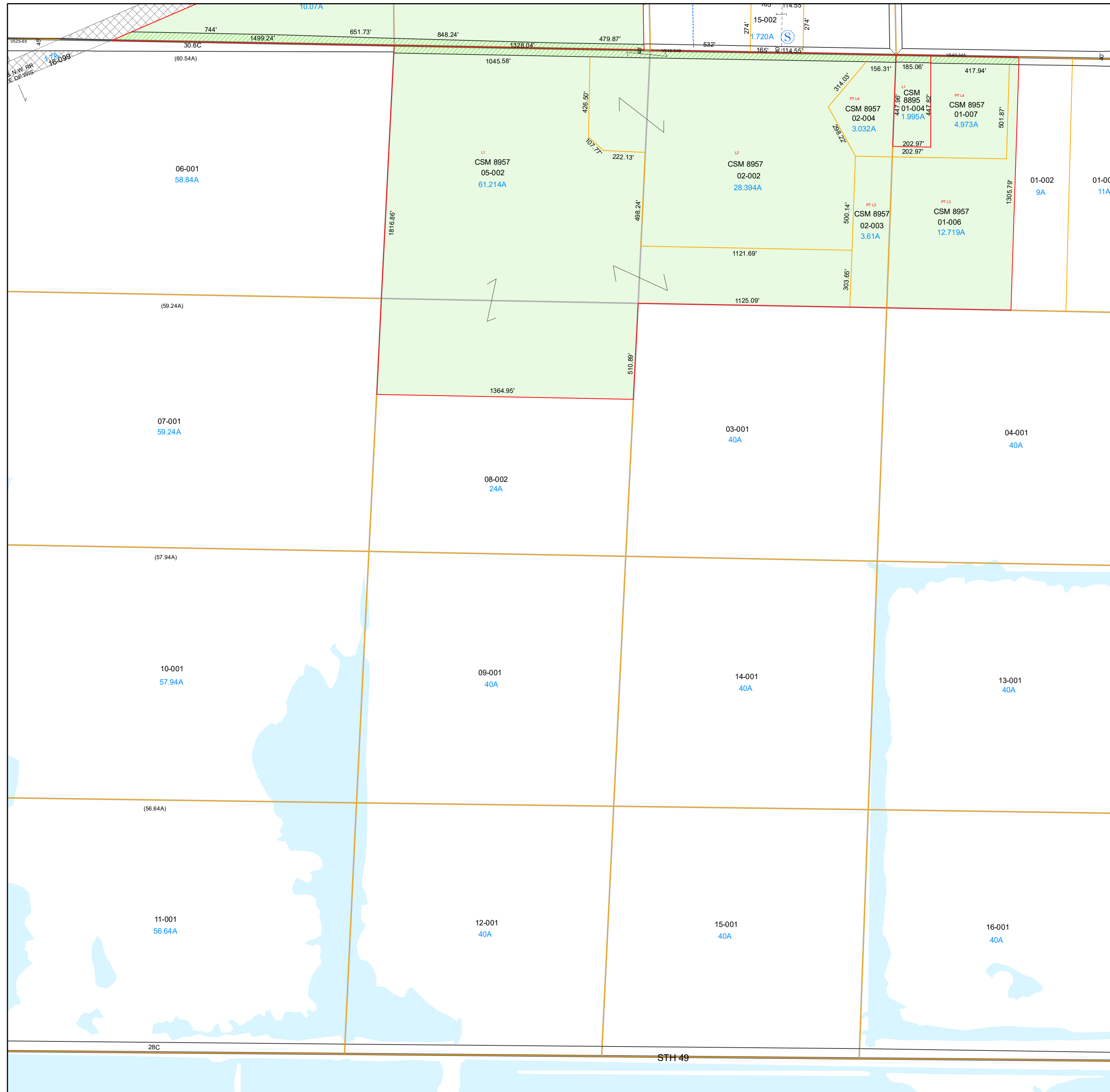
[Back to Town Main Page](#)

Town of Oakfield

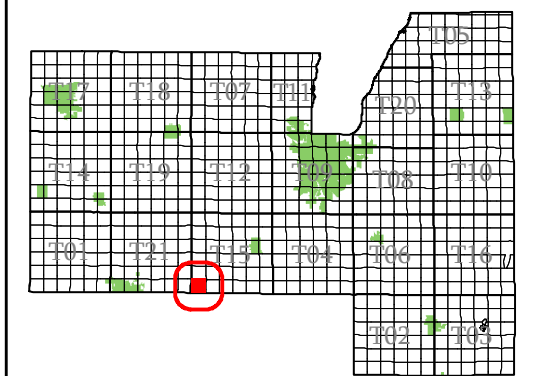
Fond du Lac
County, WI

Section 31
Town 14
Range 16

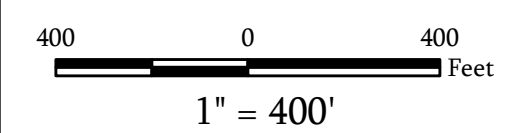
T15-14-16-31-00-000-00
Town Code Town Range Section 1/4-1/4 Section



06	05	02	01
07	08	03	04
10	09	14	13
11	12	15	16



- subdivision plat/CSM
- road row
- road centerline/parcel
- hydro/parcel
- parcel line
- road row (NPF)
- municipal boundary
- section
- quarter & quarter quarter
- easement
- - - lot line (NPF)
- - - hydro line (NPF)
- water meander
- vacation or dedication
- S plat of survey
- dedicated row
- vacated row
- fee simple row
- rail row
- vacated plat
- subdivision
- CSM
- open water



Map Date: Jan 05, 2024

Contact:
For more information, please contact:
Fond du Lac County, Wisconsin
Land Information Department
160 S. Macy Street
Fond du Lac, WI 54935
Phone (920) 929-3027

This drawing is neither a legally recorded map nor a survey and is not intended to be used as such. The information displayed is a compilation of records, information, and data obtained from various sources, and Fond du Lac County is not liable for its use or misuse.

[Back to Town Main Page](#)

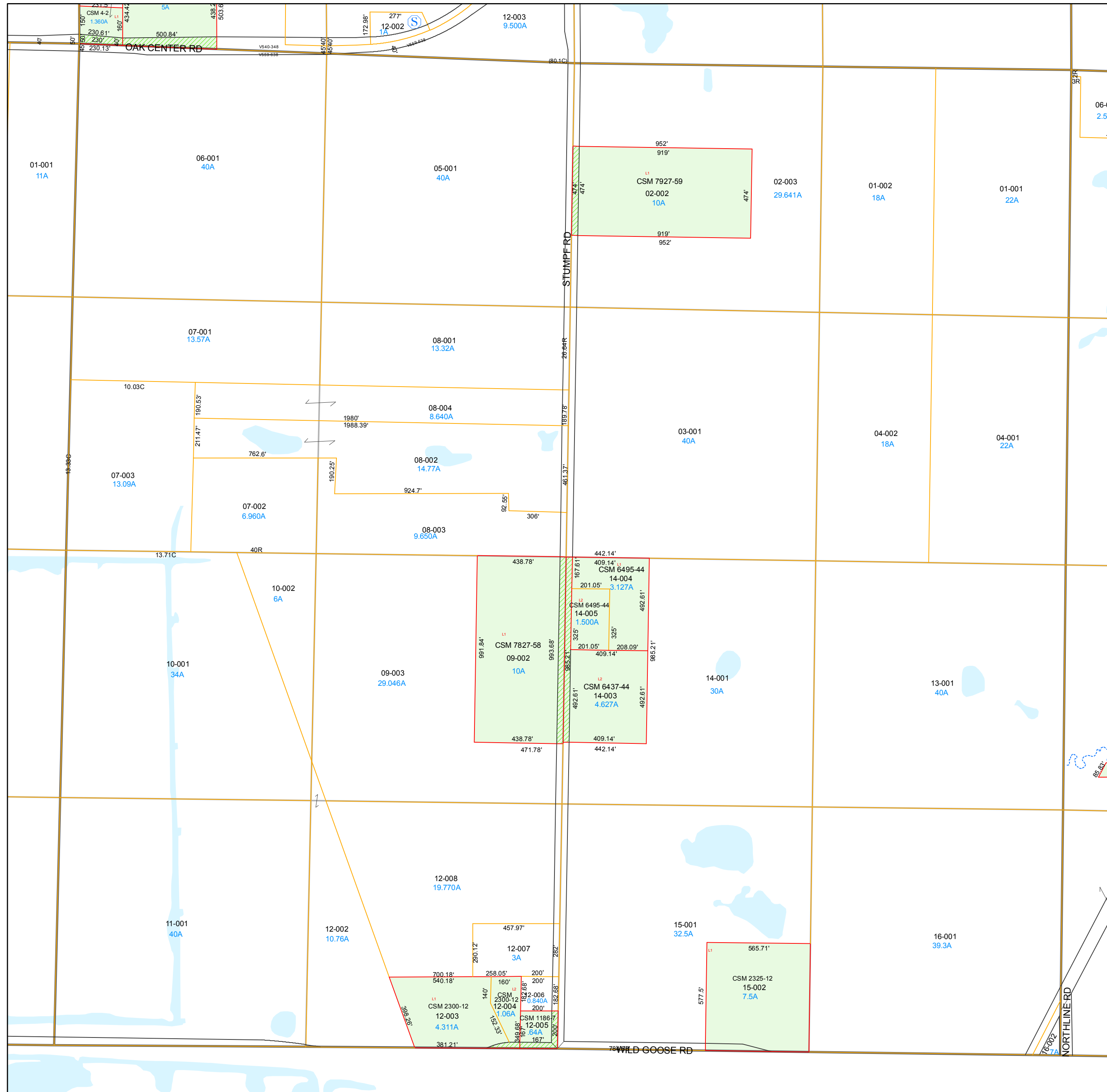
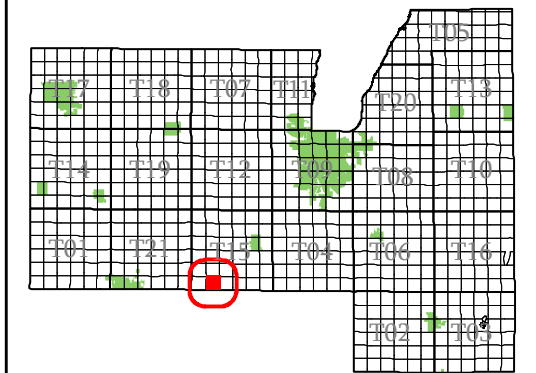
Town of Oakfield

Fond du Lac
County, WI

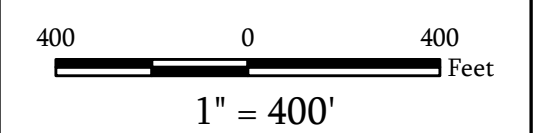
Section 32
Town 14
Range 16

T15-14-16-32-00-000-00
Town Code Town Range Section $\frac{1}{4}$ - $\frac{1}{4}$ Section

06	05	02	01
07	08	03	04
10	09	14	13
11	12	15	16



- subdivision plat/CSM
- road row
- road centerline/parcel
- hydro/parcel
- parcel line
- road row (NPF)
- municipal boundary
- section
- quarter & quarter quarter
- easement
- - - lot line (NPF)
- hydro line (NPF)
- water meander
- vacation or dedication
- S plat of survey
- dedicated row
- vacated row
- fee simple row
- rail row
- vacated plat
- subdivision
- CSM
- open water



Map Date: Jan 19, 2015

Contact:
For more information, please contact:
Fond du Lac County, Wisconsin
Land Information Department
160 S. Macy Street
Fond du Lac, WI 54935
Phone (920) 929-3027

This drawing is neither a legally recorded map nor a survey and is not intended to be used as such. The information displayed is a compilation of records, information, and data obtained from various sources, and Fond du Lac County is not liable for its use or misuse.

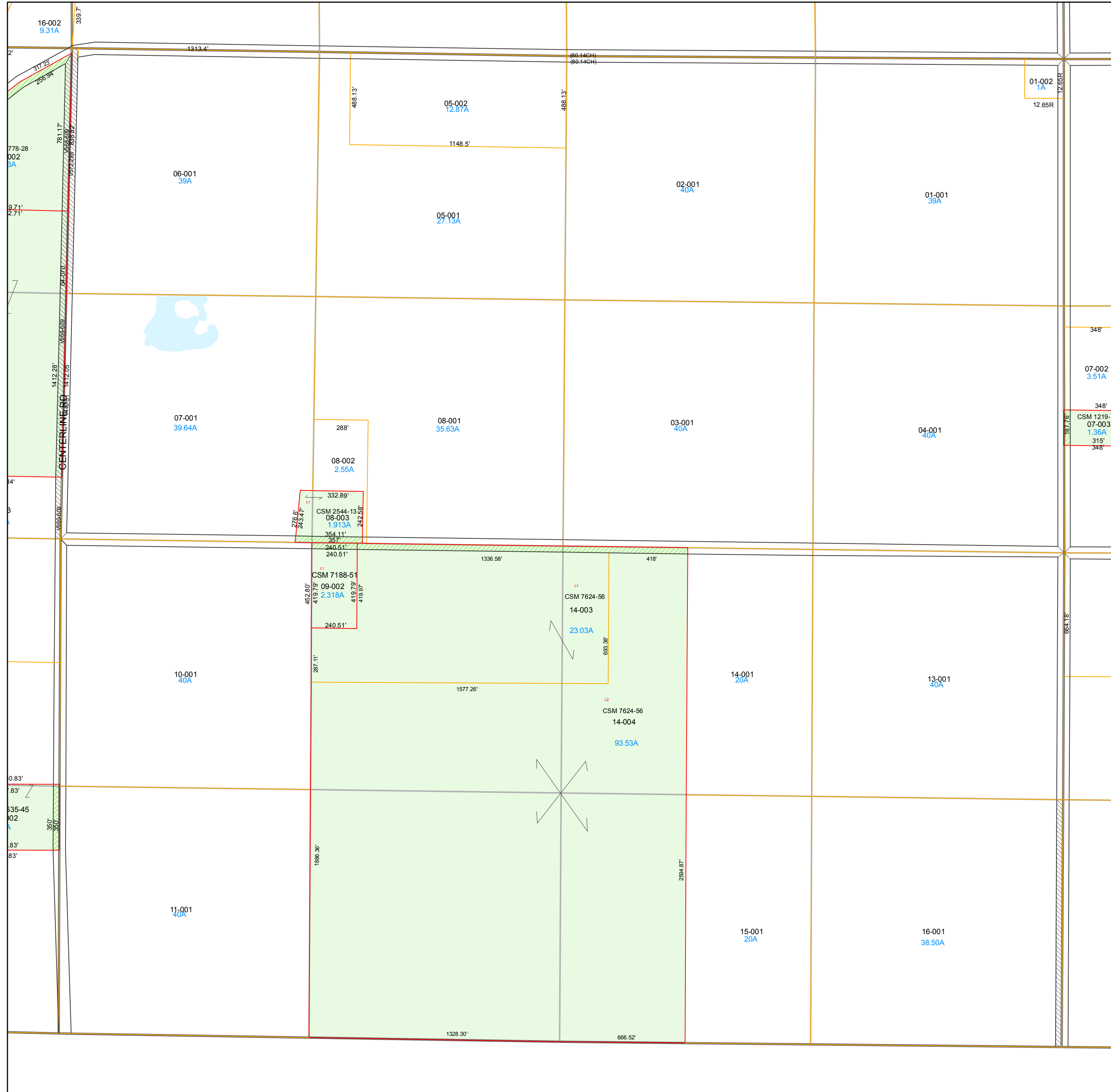
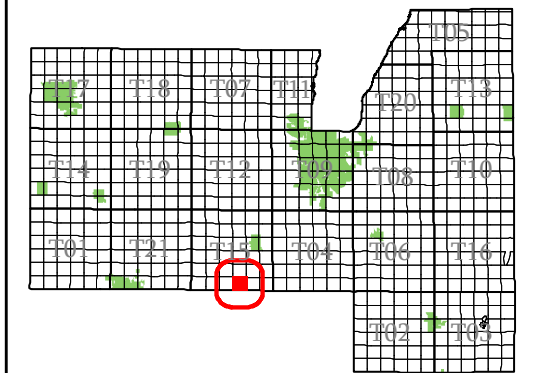
Town of Oakfield

Fond du Lac County, WI

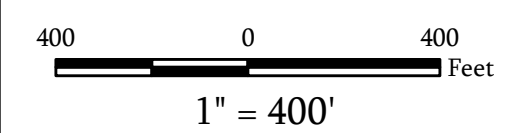
Section 34 Town 14 Range 16

T15-14-16-34-00-000-00
Town Code Town Range Section 1/4-1/4 Section

06	05	02	01
07	08	03	04
10	09	14	13
11	12	15	16



- subdivision plat/CSM
- road row
- road centerline/parcel
- hydro/parcel
- parcel line
- road row (NPF)
- municipal boundary
- section
- quarter & quarter quarter
- easement
- - - lot line (NPF)
- hydro line (NPF)
- water meander
- vacation or dedication
- S plat of survey
- dedicated row
- vacated row
- fee simple row
- rail row
- vacated plat
- subdivision
- CSM
- open water



Map Date: Jan 17, 2012

Contact:
For more information, please contact:
Fond du Lac County, Wisconsin
Land Information Department
160 S. Macy Street
Fond du Lac, WI 54935
Phone (920) 929-3027

This drawing is neither a legally recorded map nor a survey and is not intended to be used as such. The information displayed is a compilation of records, information, and data obtained from various sources, and Fond du Lac County is not liable for its use or misuse.

[Back to Town Main Page](#)

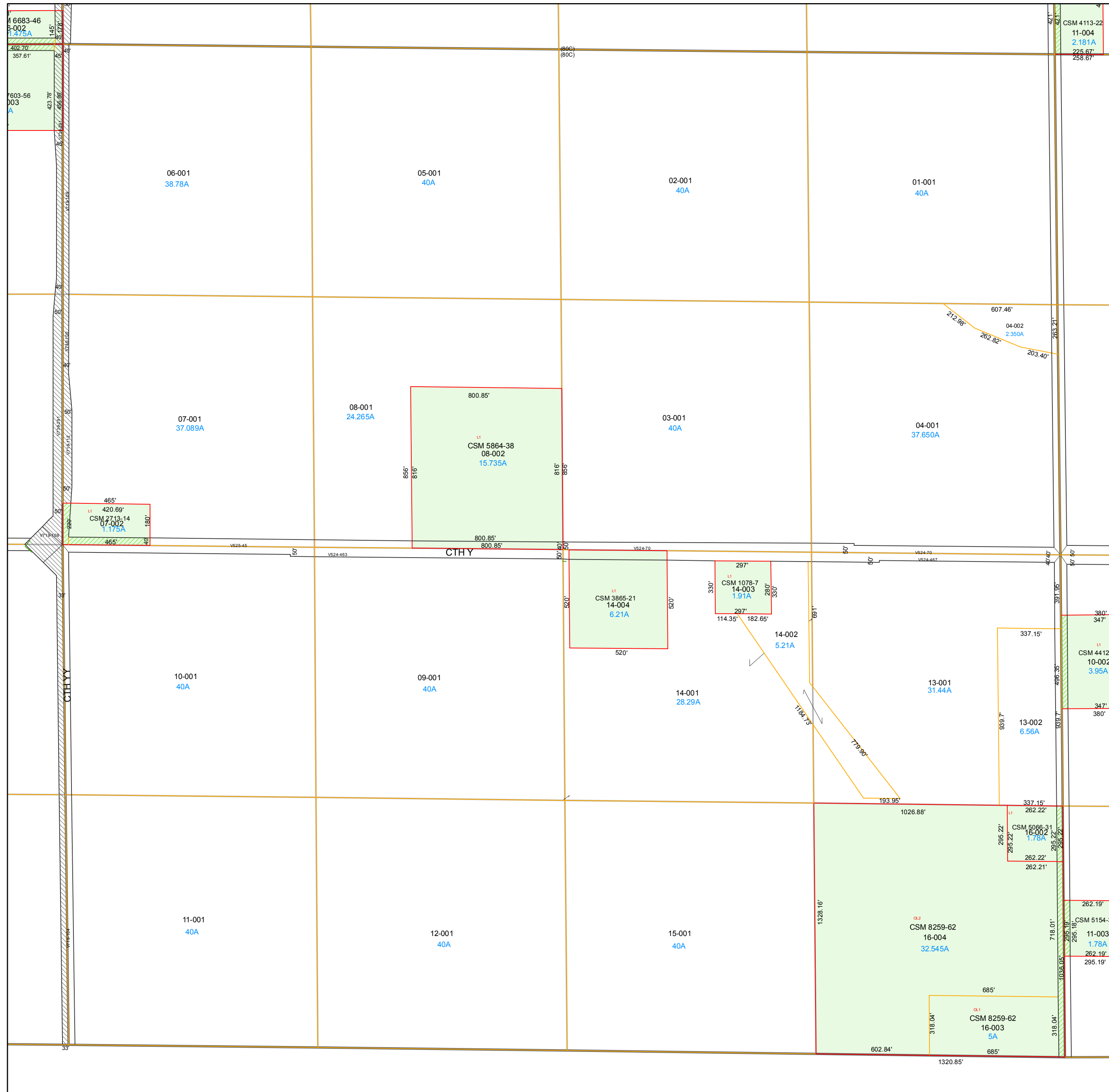
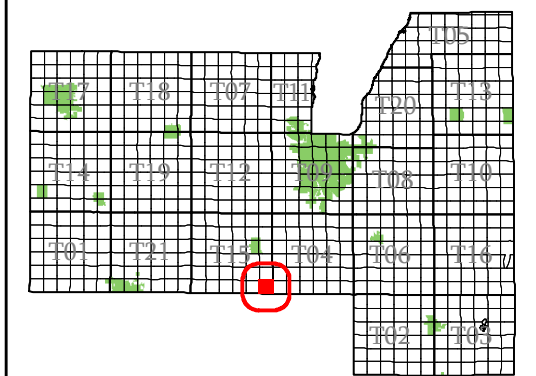
Town of Oakfield

Fond du Lac County, WI

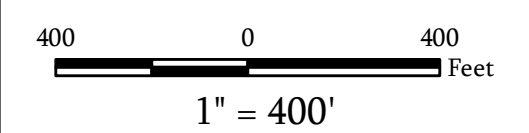
Section 36 Town 14 Range 16

T15-14-16-36-00-000-00
Town Code Town Range Section 1/4-1/4 Section

06	05	02	01
07	08	03	04
10	09	14	13
11	12	15	16



- subdivision plat/CSM
- road row
- road centerline/parcel
- hydro/parcel
- parcel line
- road row (NPF)
- municipal boundary
- section
- quarter & quarter quarter
- easement
- - - lot line (NPF)
- hydro line (NPF)
- water meander
- vacation or dedication
- S plat of survey
- dedicated row
- vacated row
- fee simple row
- rail row
- vacated plat
- subdivision
- CSM
- open water



Map Date: Feb 08, 2018

Contact:
For more information, please contact:
Fond du Lac County, Wisconsin
Land Information Department
160 S. Macy Street
Fond du Lac, WI 54935
Phone (920) 929-3027

This drawing is neither a legally recorded map nor a survey and is not intended to be used as such. The information displayed is a compilation of records, information, and data obtained from various sources, and Fond du Lac County is not liable for its use or misuse.