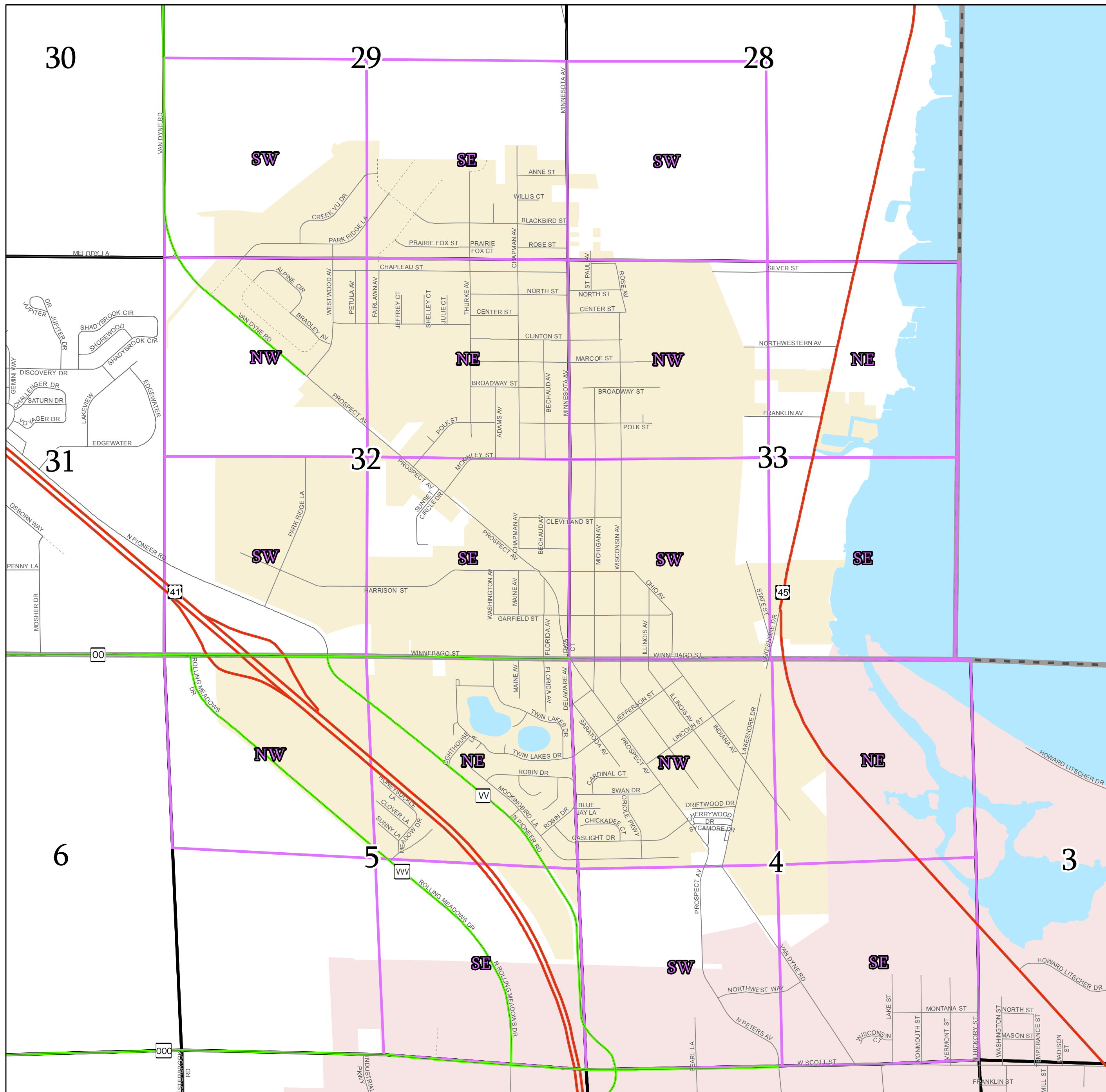


Village of North Fond du Lac

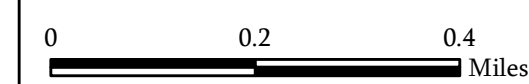
Fond du Lac
County, WI

Town 15
Range 17
&
Town 16
Range 17

| | | | | | |
|-----|-----|-----|-----|-----|-----|
| T17 | T18 | T07 | T11 | T20 | T13 |
| T14 | T19 | T12 | T09 | T08 | T10 |
| T01 | T21 | T15 | T04 | T06 | T16 |
| | | | | T02 | T03 |



- US Highway
- State Highway
- County Highway
- Town Road
- Municipal Road
- Private Road
- Township
- Section
- Quarter Section
- City
- Village



Map Date: Feb 03, 2017

Contact:
For more information, please contact:
Fond du Lac County, Wisconsin
Land Information Department
160 S. Macy Street
Fond du Lac, WI 54935
Phone (920) 929-3027

This drawing is neither a legally recorded map nor a survey and is not intended to be used as such. The information displayed is a compilation of records, information, and data obtained from various sources, and Fond du Lac County is not liable for its use or misuse.

Village of North Fond du Lac

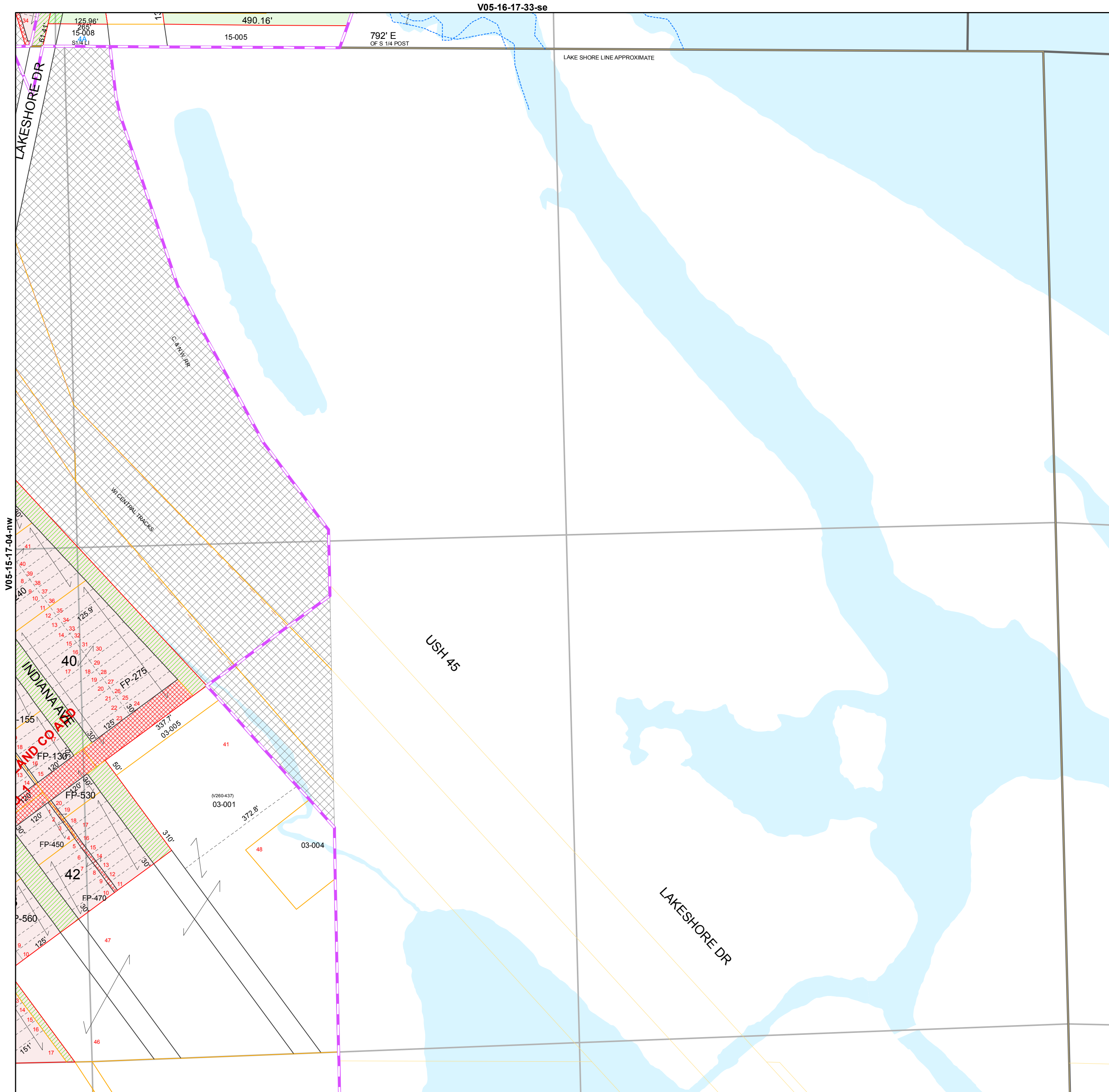
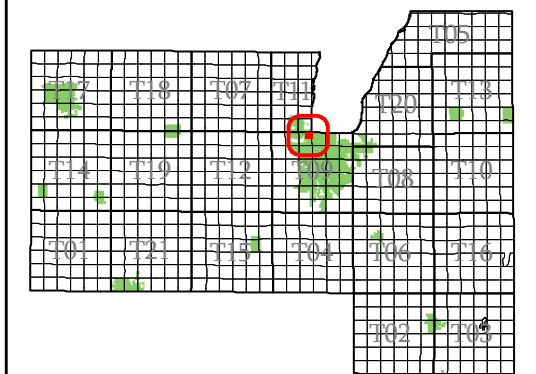
Fond du Lac County, WI

NE 1/4
Section 04
Town 15
Range 17

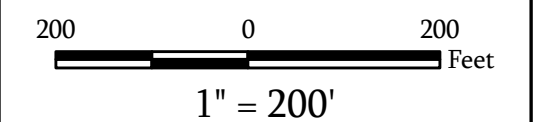
V05-15-17-04-00-000-00
Town Code Town Range Section 1/4-1/4 Section

V05-15-17-99-00-000-00
Subdivision

| | | | |
|----|----|----|----|
| 06 | 05 | 02 | 01 |
| 07 | 08 | 03 | 04 |
| 10 | 09 | 14 | 13 |
| 11 | 12 | 15 | 16 |



- subdivision plat/CSM
- road row
- road centerline/parcel
- hydro/parcel
- parcel line
- road row (NPF)
- municipal boundary
- section
- quarter & quarter quarter
- easement
- - - lot line (NPF)
- - - hydro line (NPF)
- water meander
- vacation or dedication
- S plat of survey
- dedicated row
- vacated row
- fee simple row
- rail row
- vacated plat
- subdivision
- CSM
- open water



Map Date: Feb 09, 2011

Contact:
For more information, please contact:
Fond du Lac County, Wisconsin
Land Information Department
160 S. Macy Street
Fond du Lac, WI 54935
Phone (920) 929-3027

This drawing is neither a legally recorded map nor a survey and is not intended to be used as such. The information displayed is a compilation of records, information, and data obtained from various sources, and Fond du Lac County is not liable for its use or misuse.

[Back to Village Main Page](#)

Village of North Fond du Lac

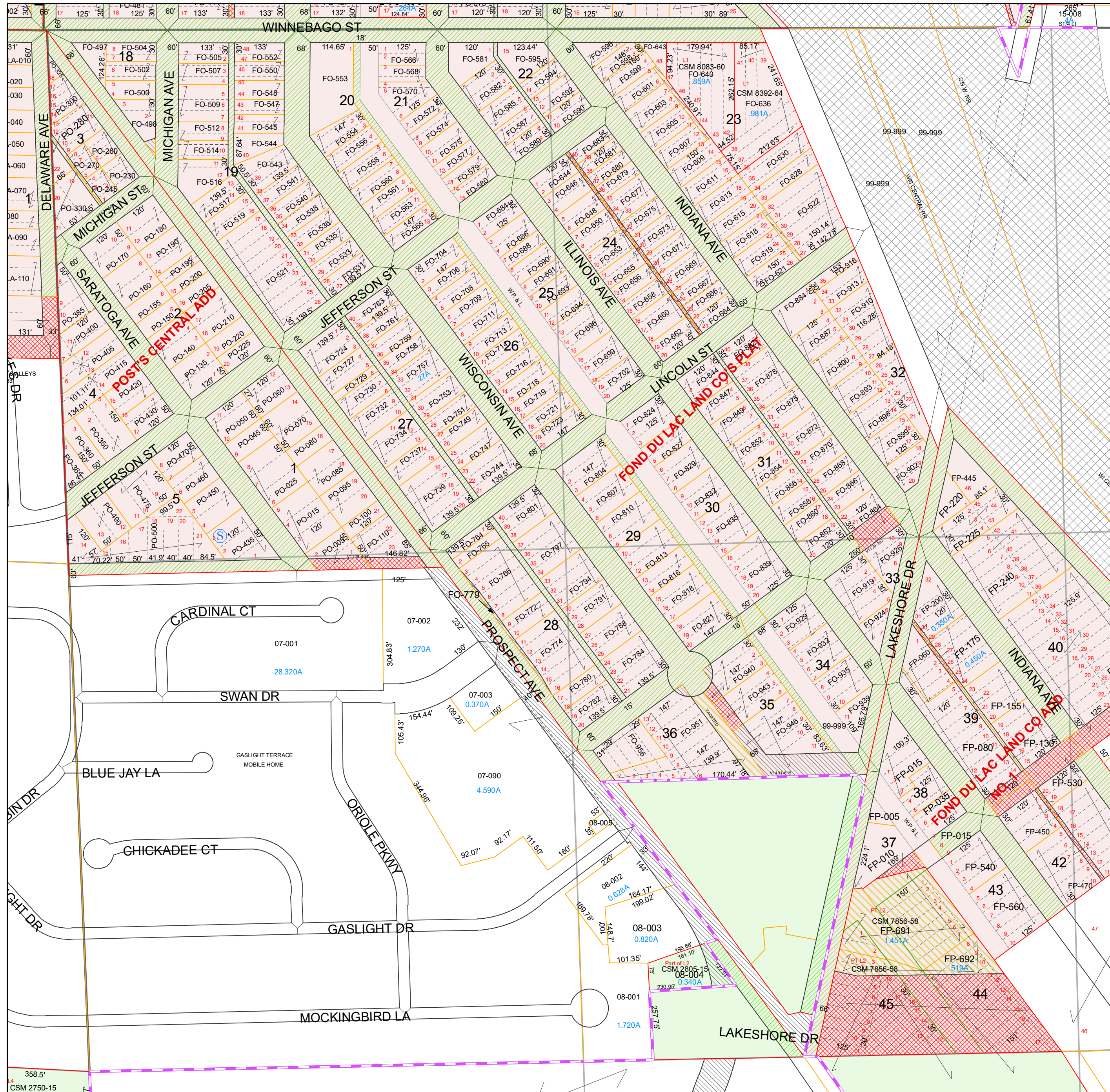
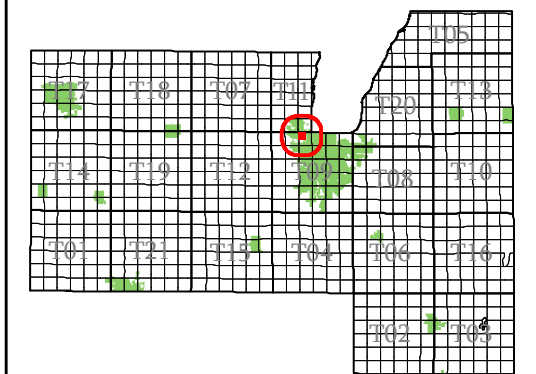
Fond du Lac
County, WI

NW ¼
Section 04
Town 15
Range 17

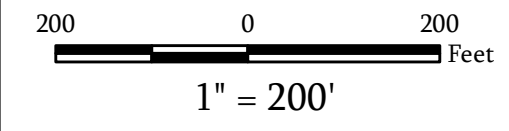
V05-15-17-04-00-000-00
Town Code Town Range Section ¼-¼
Section

V05-15-17-99-00-000-00
Subdivision

| | | | |
|----|----|----|----|
| 06 | 05 | 02 | 01 |
| 07 | 08 | 03 | 04 |
| 10 | 09 | 14 | 13 |
| 11 | 12 | 15 | 16 |



- subdivision plat/CSM
- road row
- road centerline/parcel
- hydro/parcel
- parcel line
- road row (NPF)
- municipal boundary
- section
- quarter & quarter quarter
- easement
- - - lot line (NPF)
- hydro line (NPF)
- water meander
- vacation or dedication
- S plat of survey
- dedicated row
- vacated row
- fee simple row
- rail row
- vacated plat
- subdivision
- CSM
- open water



Map Date: Jan 22, 2020

Contact:
For more information, please contact:
Fond du Lac County, Wisconsin
Land Information Department
160 S. Macy Street
Fond du Lac, WI 54935
Phone (920) 929-3027

This drawing is neither a legally recorded map nor a survey and is not intended to be used as such. The information displayed is a compilation of records, information, and data obtained from various sources, and Fond du Lac County is not liable for its use or misuse.

Village of North Fond du Lac

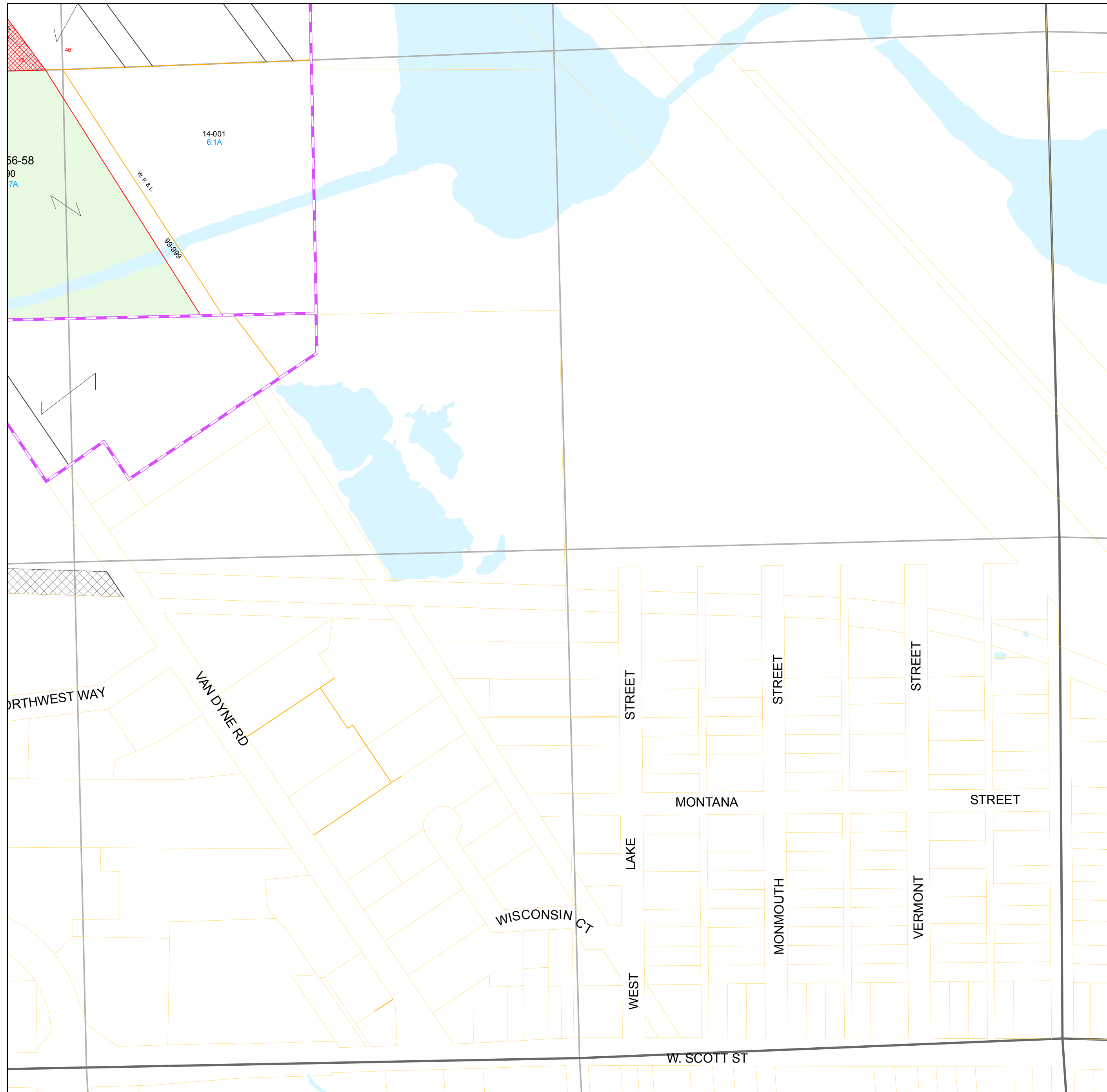
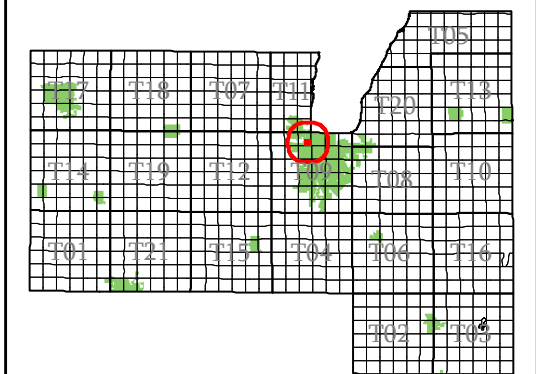
Fond du Lac
County, WI

SE 1/4
Section 04
Town 15
Range 17

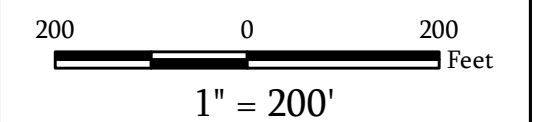
V05-15-17-04-00-000-00
Town Code Town Range Section 1/4-1/4 Section

V05-15-17-99-00-000-00
Subdivision

| | | | |
|----|----|----|----|
| 06 | 05 | 02 | 01 |
| 07 | 08 | 03 | 04 |
| 10 | 09 | 14 | 13 |
| 11 | 12 | 15 | 16 |



- subdivision plat/CSM
- road row
- road centerline/parcel
- hydro/parcel
- parcel line
- road row (NPF)
- - - municipal boundary
- section
- quarter & quarter quarter
- - - easement
- - - lot line (NPF)
- - - hydro line (NPF)
- water meander
- vacation or dedication
- S plat of survey
- dedicated row
- vacated row
- fee simple row
- rail row
- vacated plat
- subdivision
- CSM
- open water



Map Date: Feb 05, 2014

Contact:
For more information, please contact:
Fond du Lac County, Wisconsin
Land Information Department
160 S. Macy Street
Fond du Lac, WI 54935
Phone (920) 929-3027

This drawing is neither a legally recorded map nor a survey and is not intended to be used as such. The information displayed is a compilation of records, information, and data obtained from various sources, and Fond du Lac County is not liable for its use or misuse.

[Back to Village Main Page](#)

Village of North Fond du Lac

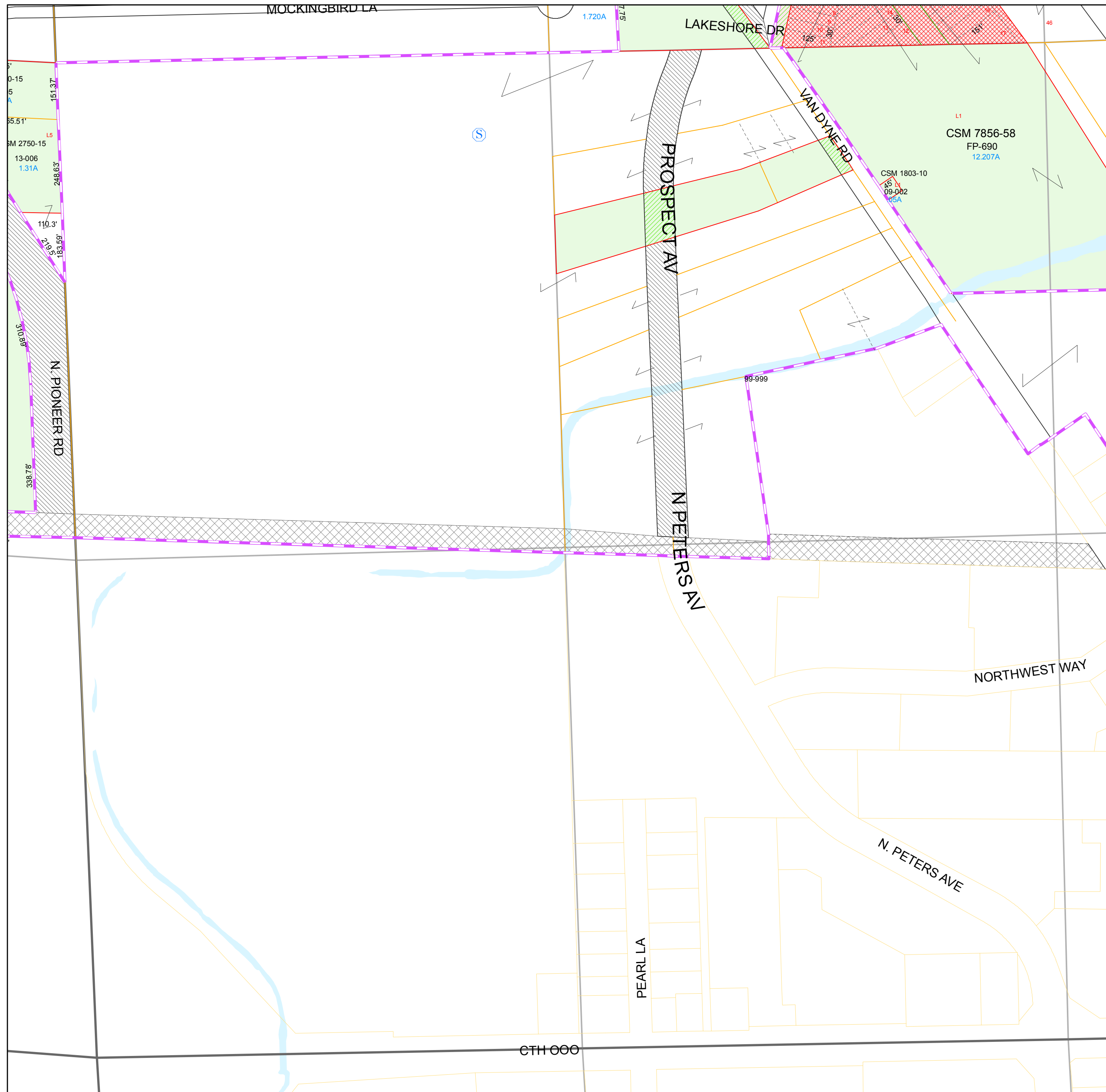
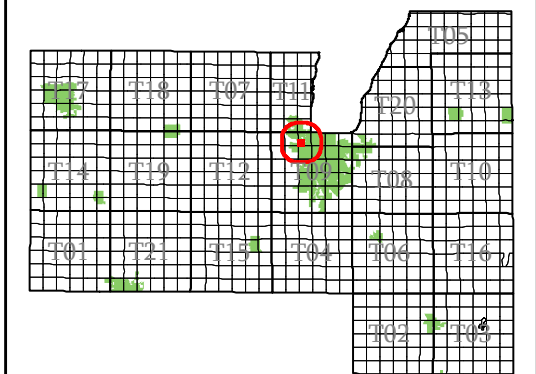
Fond du Lac
County, WI

SW ¼
Section 04
Town 15
Range 17

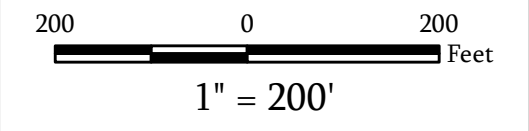
V05-15-17-04-00-000-00
Town Code Town Range Section ¼-¼ Section

V05-15-17-99-00-000-00
Subdivision

| | | | |
|----|----|----|----|
| 06 | 05 | 02 | 01 |
| 07 | 08 | 03 | 04 |
| 10 | 09 | 14 | 13 |
| 11 | 12 | 15 | 16 |



- subdivision plat/CSM
- road row
- road centerline/parcel
- hydro/parcel
- parcel line
- road row (NPF)
- municipal boundary
- section
- quarter & quarter quarter
- easement
- - - lot line (NPF)
- - - hydro line (NPF)
- water meander
- vacation or dedication
- S plat of survey
- dedicated row
- vacated row
- fee simple row
- rail row
- vacated plat
- subdivision
- CSM
- open water



Map Date: Feb 05, 2014

Contact:
For more information, please contact:
Fond du Lac County, Wisconsin
Land Information Department
160 S. Macy Street
Fond du Lac, WI 54935
Phone (920) 929-3027

This drawing is neither a legally recorded map nor a survey and is not intended to be used as such. The information displayed is a compilation of records, information, and data obtained from various sources, and Fond du Lac County is not liable for its use or misuse.

[Back to Village Main Page](#)

Village of North Fond du Lac

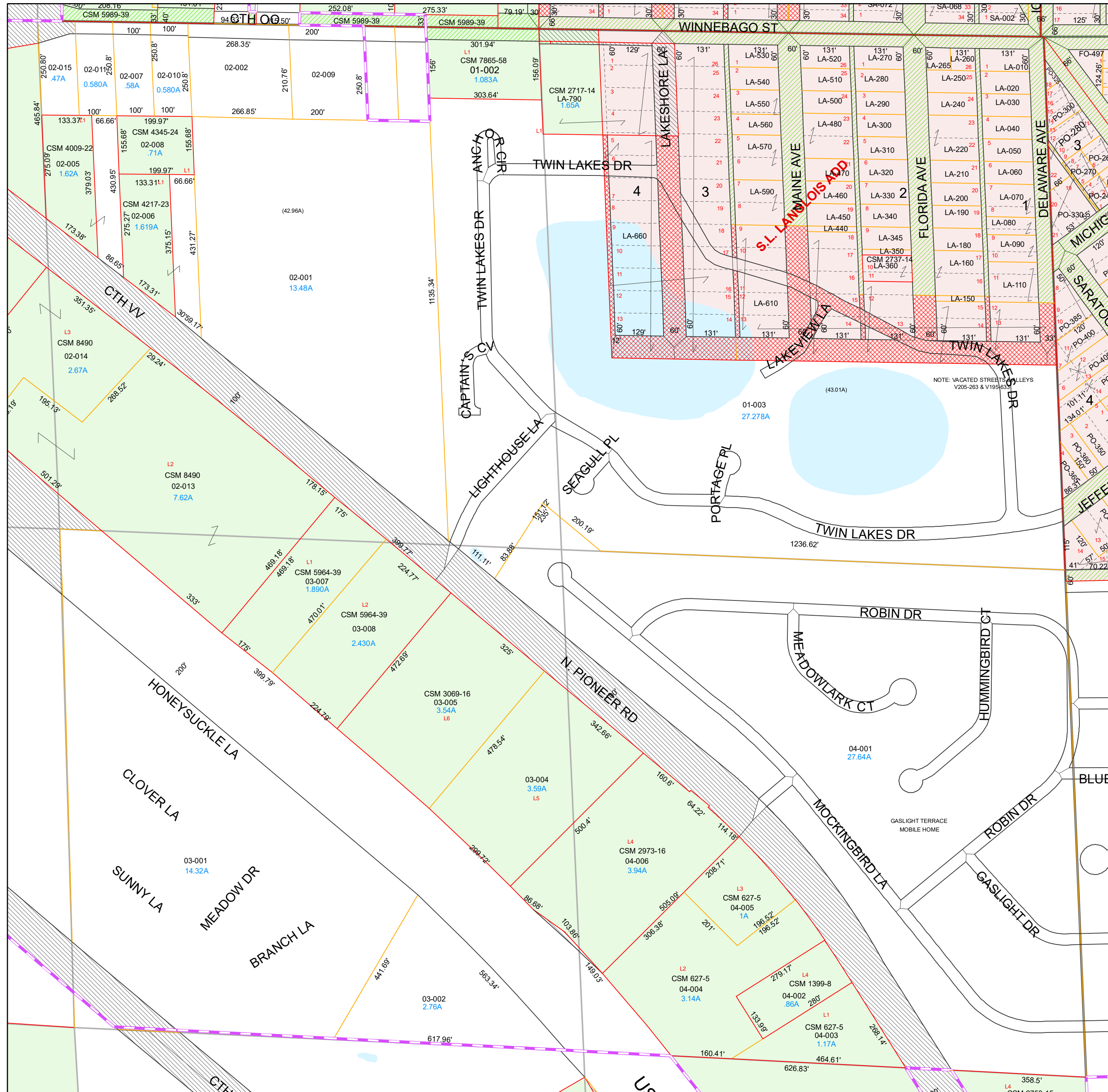
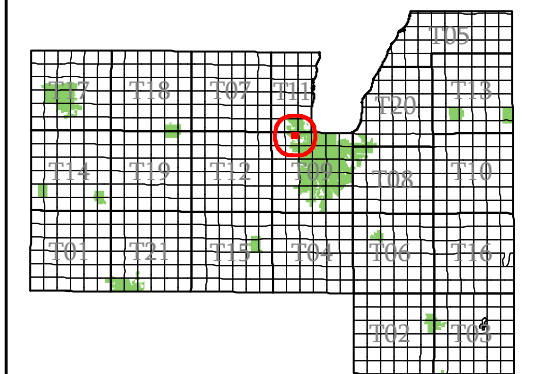
Fond du Lac
County, WI

NE 1/4
Section 05
Town 15
Range 17

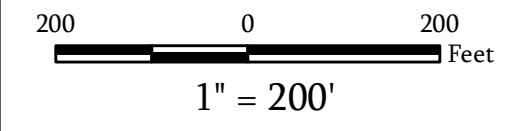
V05-15-17-05-00-000-00
Town Code Town Range Section 1/4-1/4 Section

V05-15-17-99-00-000-00
Subdivision

| | | | |
|----|----|----|----|
| 06 | 05 | 02 | 01 |
| 07 | 08 | 03 | 04 |
| 10 | 09 | 14 | 13 |
| 11 | 12 | 15 | 16 |



- subdivision plat/CSM
- road row
- road centerline/parcel
- hydro/parcel
- parcel line
- road row (NPF)
- municipal boundary
- section
- quarter & quarter quarter
- easement
- - - lot line (NPF)
- - - hydro line (NPF)
- water meander
- vacation or dedication
- S plat of survey
- dedicated row
- vacated row
- fee simple row
- rail row
- vacated plat
- subdivision
- CSM
- open water



Map Date: Jan 21, 2021

Contact:
For more information, please contact:
Fond du Lac County, Wisconsin
Land Information Department
160 S. Macy Street
Fond du Lac, WI 54935
Phone (920) 929-3027

This drawing is neither a legally recorded map nor a survey and is not intended to be used as such. The information displayed is a compilation of records, information, and data obtained from various sources, and Fond du Lac County is not liable for its use or misuse.

Village of North Fond du Lac

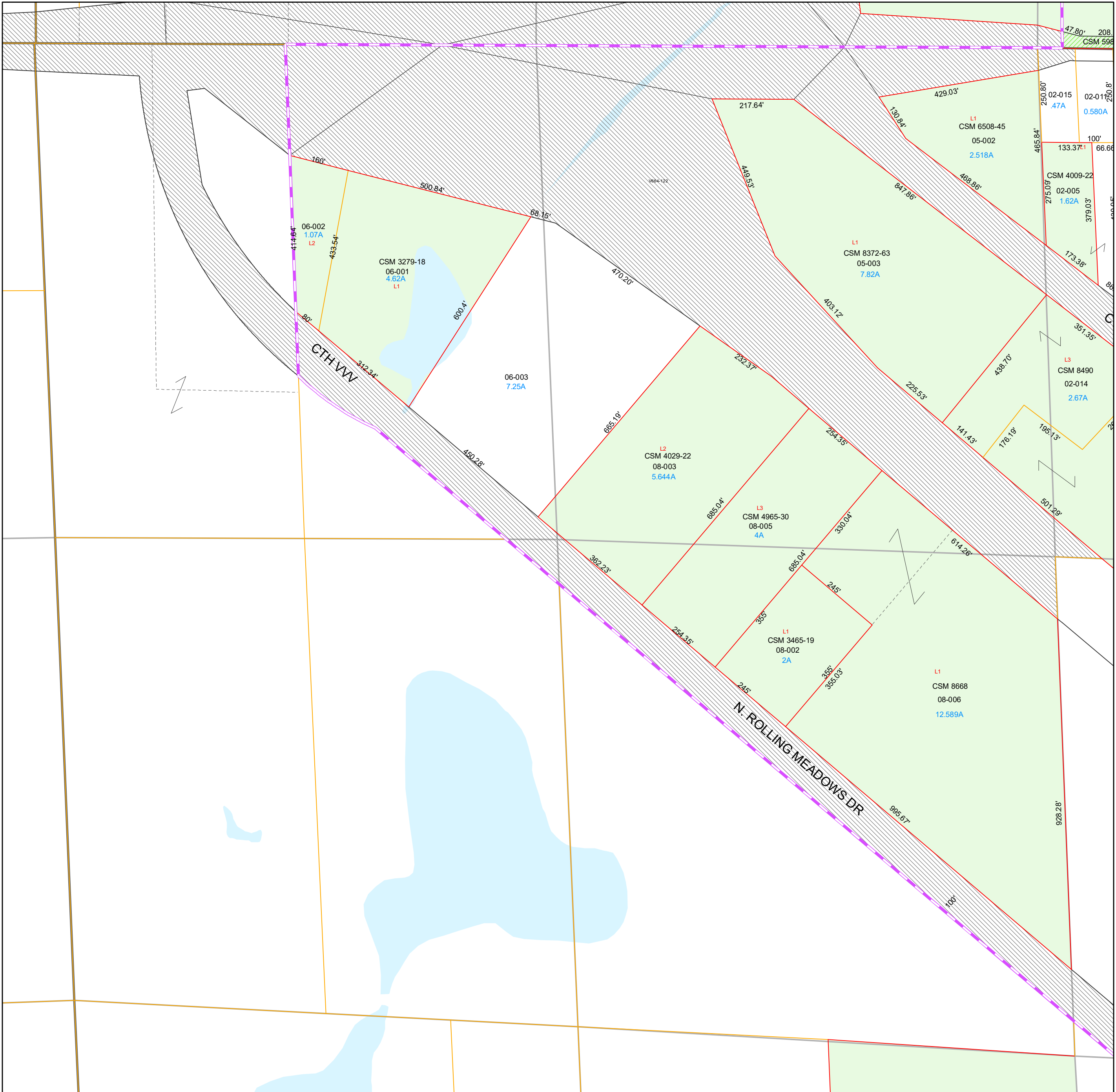
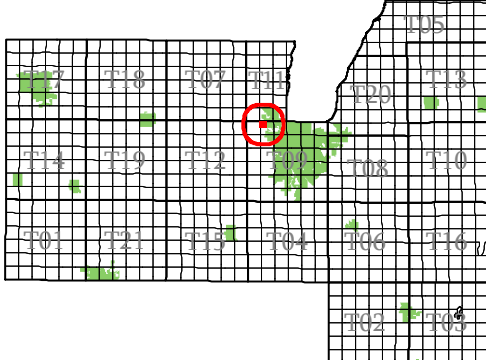
Fond du Lac County, WI

NW ¼
Section 05
Town 15
Range 17

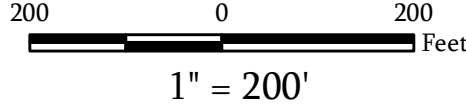
V05-15-17-05-00-000-00

Town Code Town Range Section ¼-¼ Section

| | | | |
|----|----|----|----|
| 06 | 05 | 02 | 01 |
| 07 | 08 | 03 | 04 |
| 10 | 09 | 14 | 13 |
| 11 | 12 | 15 | 16 |



- subdivision plat/CSM
- road row
- road centerline/parcel
- hydro/parcel
- parcel line
- road row (NPF)
- municipal boundary
- section
- quarter & quarter quarter
- easement
- - - lot line (NPF)
- - - hydro line (NPF)
- water meander
- vacation or dedication
- S plat of survey
- dedicated row
- vacated row
- fee simple row
- rail row
- vacated plat
- subdivision
- CSM
- open water



Map Date: Jan 20, 2022

Contact:
For more information, please contact:
Fond du Lac County, Wisconsin
Land Information Department
160 S. Macy Street
Fond du Lac, WI 54935
Phone (920) 929-3027

This drawing is neither a legally recorded map nor a survey and is not intended to be used as such. The information displayed is a compilation of records, information, and data obtained from various sources, and Fond du Lac County is not liable for its use or misuse.

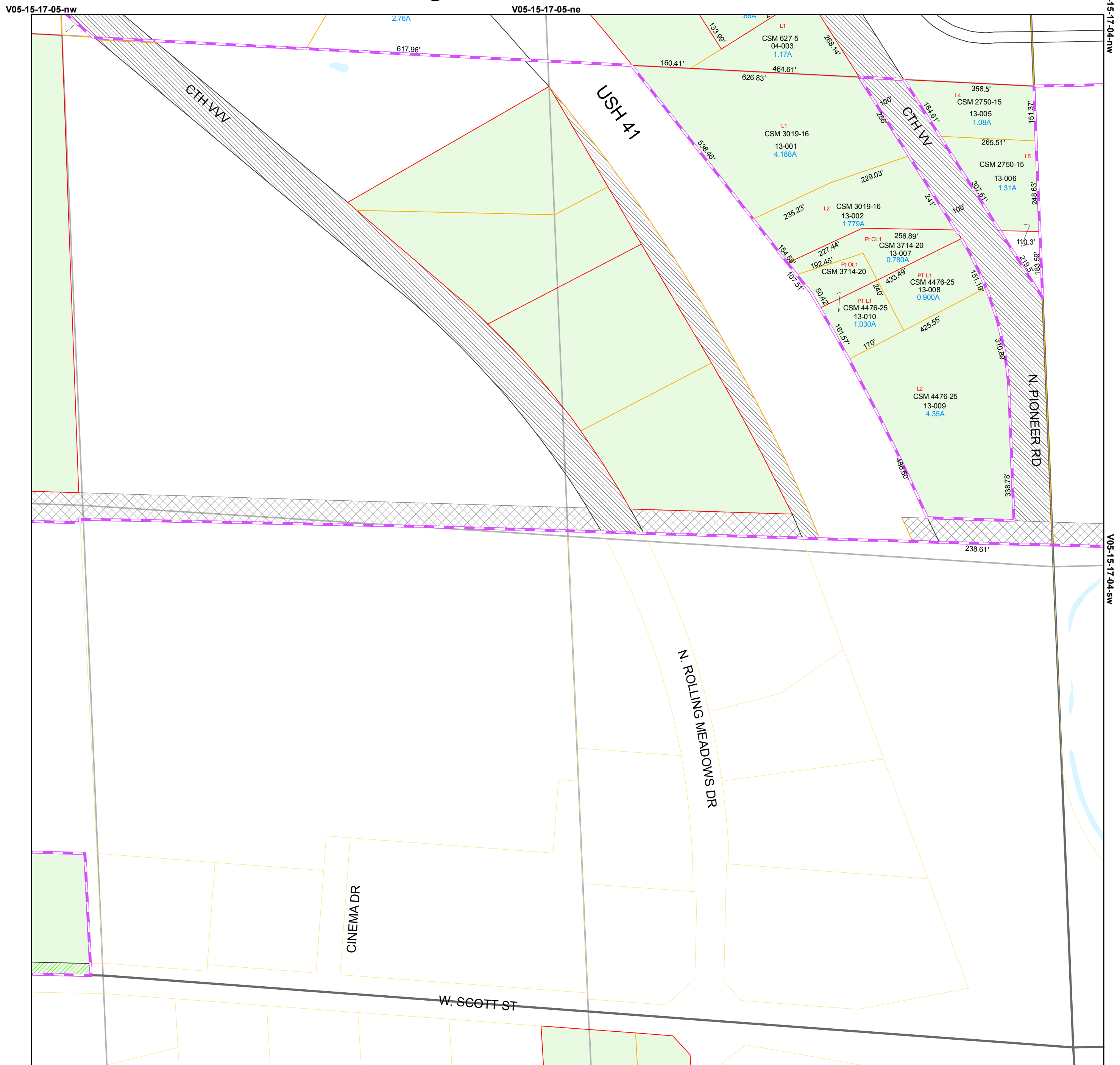
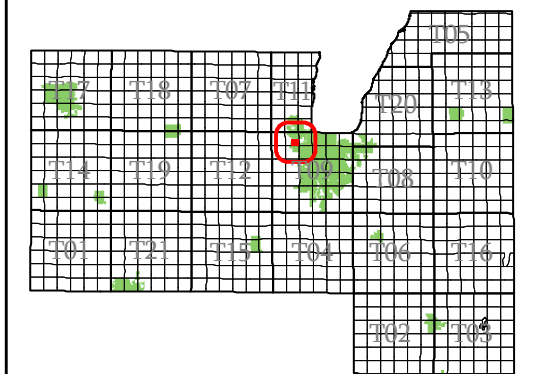
Village of North Fond du Lac

Fond du Lac County, WI

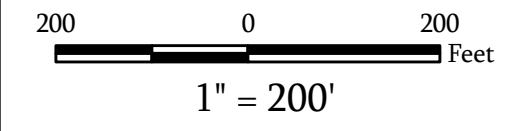
SE 1/4
Section 05
Town 15
Range 17

V05-15-17-05-00-000-00
Town Code Town Range Section 1/4-1/4 Section

| | | | |
|----|----|----|----|
| 06 | 05 | 02 | 01 |
| 07 | 08 | 03 | 04 |
| 10 | 09 | 14 | 13 |
| 11 | 12 | 15 | 16 |



- subdivision plat/CSM
- road row
- road centerline/parcel
- hydro/parcel
- parcel line
- road row (NPF)
- municipal boundary
- section
- quarter & quarter quarter
- easement
- - - lot line (NPF)
- - - hydro line (NPF)
- water meander
- vacation or dedication
- S plat of survey
- dedicated row
- vacated row
- fee simple row
- rail row
- vacated plat
- subdivision
- CSM
- open water



Map Date: Feb 09, 2011

Contact:
For more information, please contact:
Fond du Lac County, Wisconsin
Land Information Department
160 S. Macy Street
Fond du Lac, WI 54935
Phone (920) 929-3027

This drawing is neither a legally recorded map nor a survey and is not intended to be used as such. The information displayed is a compilation of records, information, and data obtained from various sources, and Fond du Lac County is not liable for its use or misuse.

[Back to Village Main Page](#)

Village of North Fond du Lac

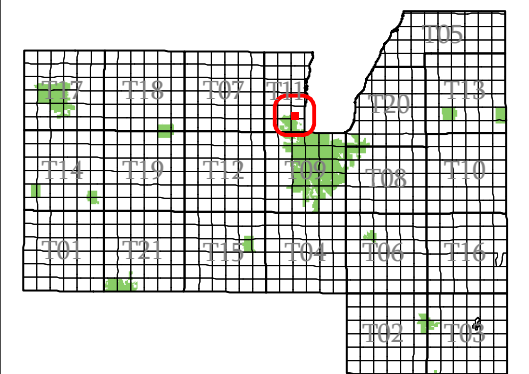
Fond du Lac
County, WI

SW 1/4
Section 28
Town 16
Range 17

V05-16-17-28-00-000-00
Town Code Town Range Section 1/4-1/4 Section

V05-16-17-99-00-000-00
Subdivision

| | | | |
|----|----|----|----|
| 06 | 05 | 02 | 01 |
| 07 | 08 | 03 | 04 |
| 10 | 09 | 14 | 13 |
| 11 | 12 | 15 | 16 |



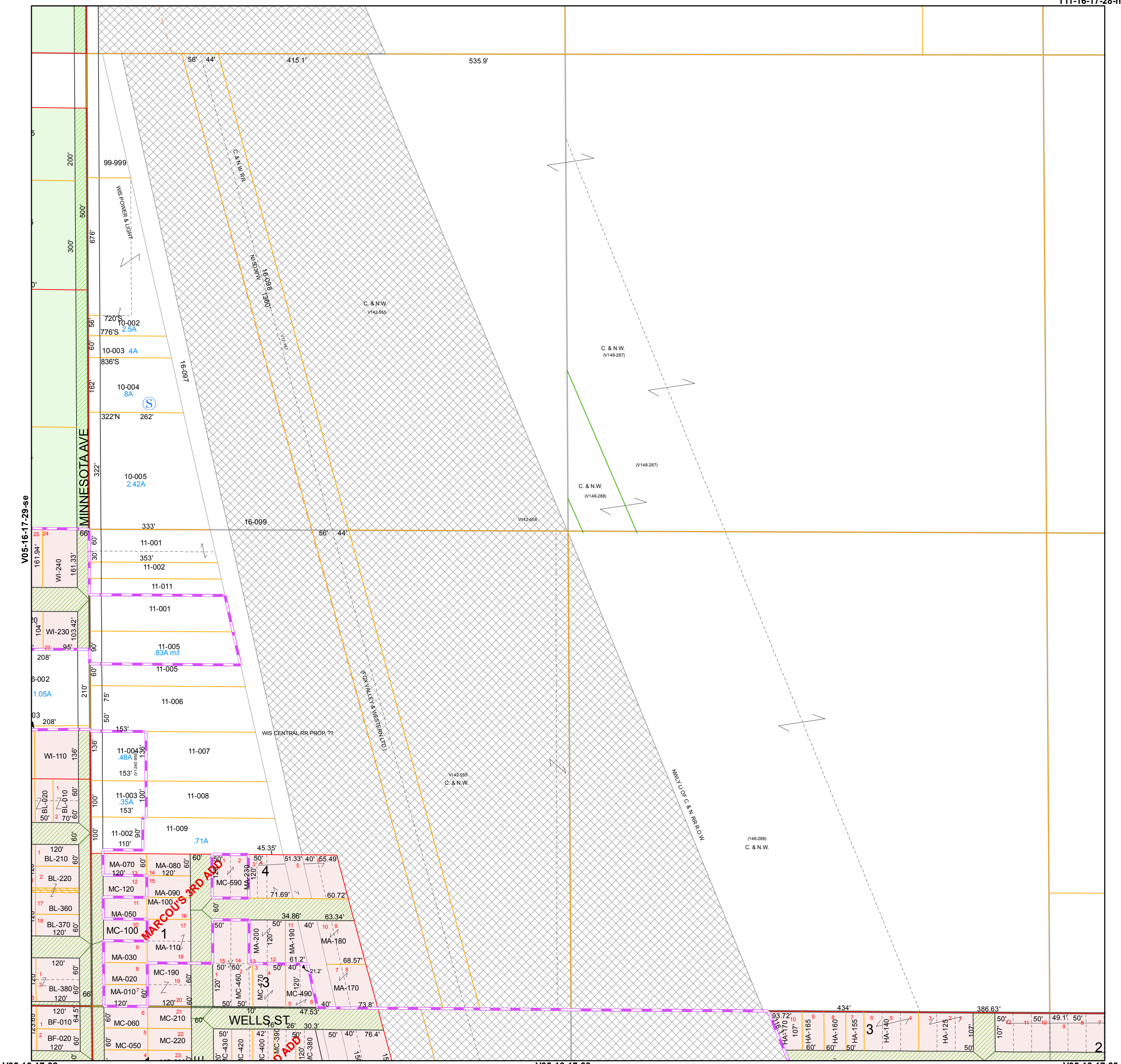
- subdivision plat/CSM
- road row
- road centerline/parcel
- hydro/parcel
- parcel line
- road row (NPF)
- municipal boundary
- section
- quarter & quarter quarter
- easement
- - - lot line (NPF)
- - - hydro line (NPF)
- water meander
- vacation or dedication
- S plat of survey
- dedicated row
- vacated row
- fee simple row
- rail row
- vacated plat
- subdivision
- CSM
- open water

200 0 200
1" = 200'

Map Date: Feb 09, 2011

Contact:
For more information, please contact:
Fond du Lac County, Wisconsin
Land Information Department
160 S. Macy Street
Fond du Lac, WI 54935
Phone (920) 929-3027

This drawing is neither a legally recorded map nor a survey and is not intended to be used as such. The information displayed is a compilation of records, information, and data obtained from various sources, and Fond du Lac County is not liable for its use or misuse.



V05-16-17-32-ne V05-16-17-33-nw V05-16-17-33-ne

Village of North Fond du Lac

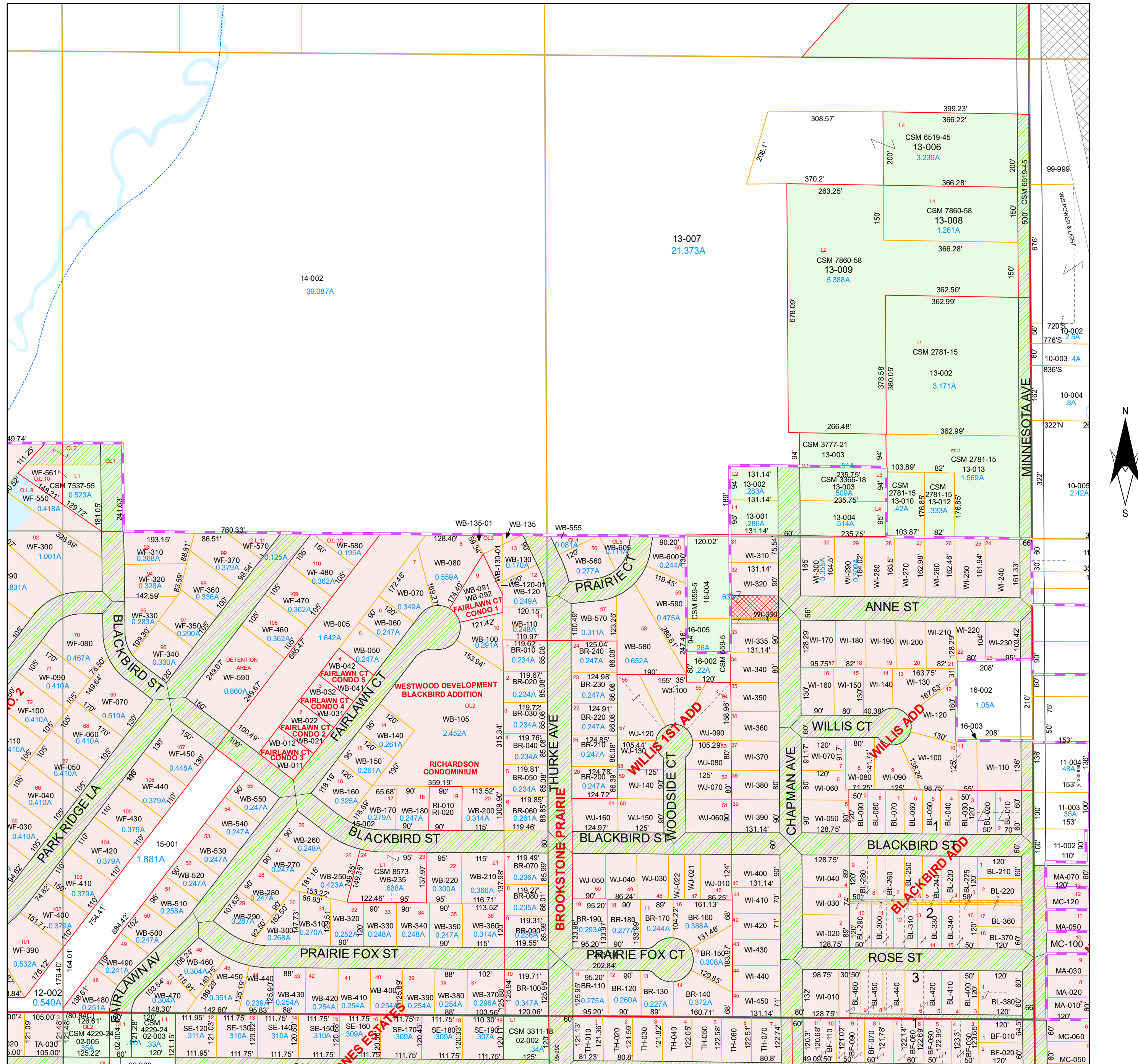
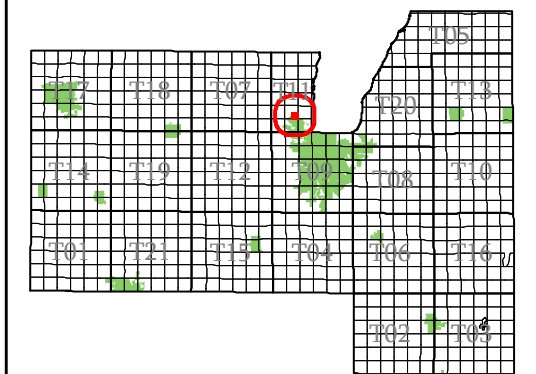
Fond du Lac County, WI

SE ¼
Section 29
Town 16
Range 17

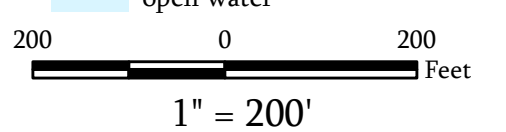
V05-16-17-29-00-000-00
Town Code Town Range Section ¼-¼ Section

V05-16-17-99-00-000-00
Subdivision

| | | | |
|----|----|----|----|
| 06 | 05 | 02 | 01 |
| 07 | 08 | 03 | 04 |
| 10 | 09 | 14 | 13 |
| 11 | 12 | 15 | 16 |



- subdivision plat/CSM
- road row
- road centerline/parcel
- hydro/parcel
- parcel line
- road row (NPF)
- municipal boundary
- section
- quarter & quarter quarter
- easement
- lot line (NPF)
- hydro line (NPF)
- water meander
- vacation or dedication
- plat of survey
- dedicated row
- vacated row
- fee simple row
- improvement only
- rail row
- vacated plat
- subdivision
- CSM
- open water



Map Date: Jan 15, 2026

Contact:
For more information, please contact:
Fond du Lac County, Wisconsin
Land Information Department
160 S. Macy Street
Fond du Lac, WI 54935
Phone (920) 929-3027

This drawing is neither a legally recorded map nor a survey and is not intended to be used as such. The information displayed is a compilation of records, information, and data obtained from various sources, and Fond du Lac County is not liable for its use or misuse.

Village of North Fond du Lac

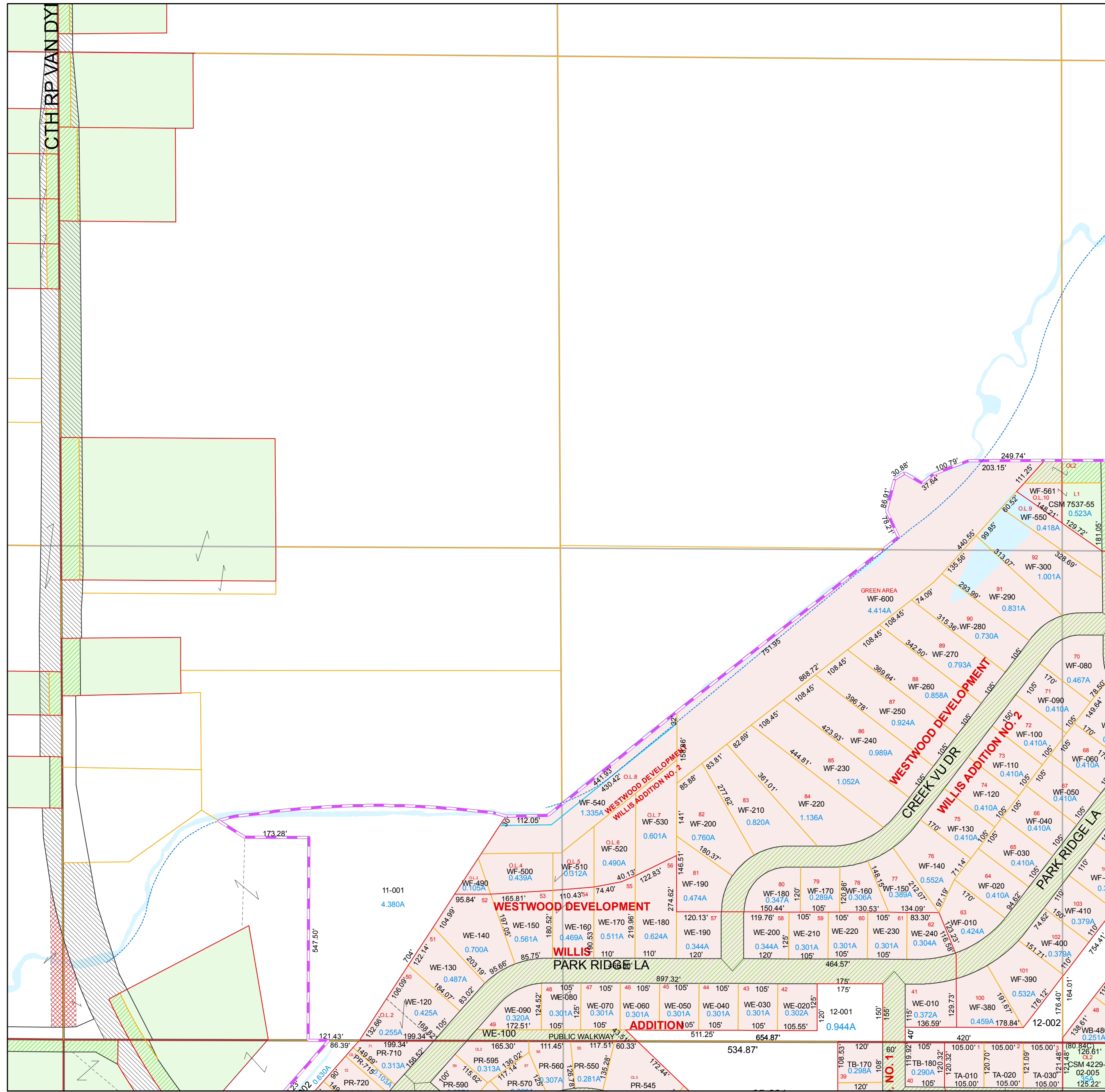
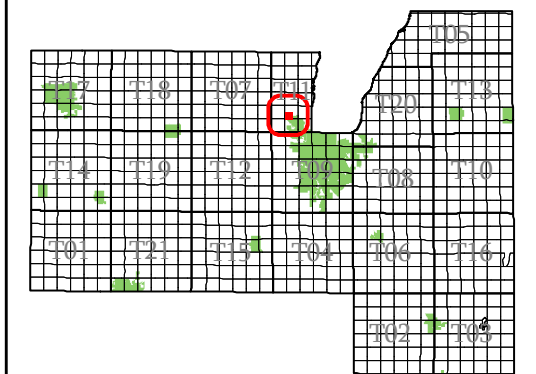
Fond du Lac County, WI

SW ¼
Section 29
Town 16
Range 17

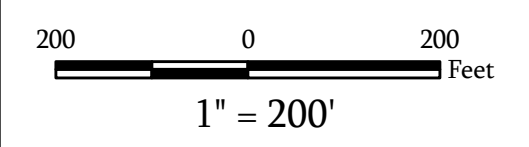
V05-16-17-29-00-000-00
Town Code Town Range Section ¼-¼ Section

V05-16-17-99-00-000-00
Subdivision

| | | | |
|----|----|----|----|
| 06 | 05 | 02 | 01 |
| 07 | 08 | 03 | 04 |
| 10 | 09 | 14 | 13 |
| 11 | 12 | 15 | 16 |



- subdivision plat/CSM
- road row
- road centerline/parcel
- hydro/parcel
- parcel line
- road row (NPF)
- municipal boundary
- section
- quarter & quarter quarter
- easement
- lot line (NPF)
- hydro line (NPF)
- water meander
- vacation or dedication
- plat of survey
- dedicated row
- vacated row
- fee simple row
- rail row
- vacated plat
- subdivision
- CSM
- open water



Map Date: Feb 09, 2011

Contact:
For more information, please contact:
Fond du Lac County, Wisconsin
Land Information Department
160 S. Macy Street
Fond du Lac, WI 54935
Phone (920) 929-3027

This drawing is neither a legally recorded map nor a survey and is not intended to be used as such. The information displayed is a compilation of records, information, and data obtained from various sources, and Fond du Lac County is not liable for its use or misuse.

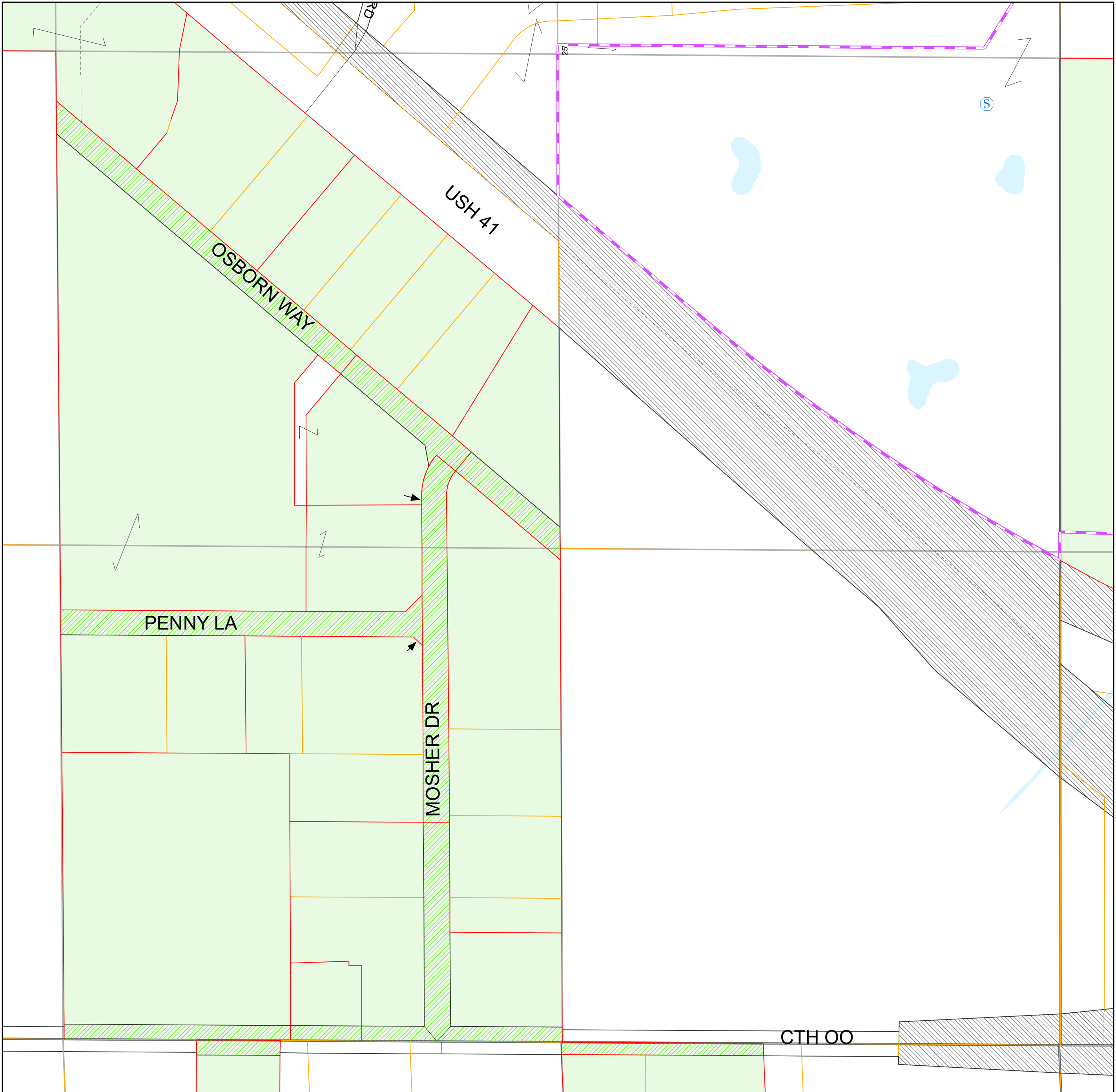
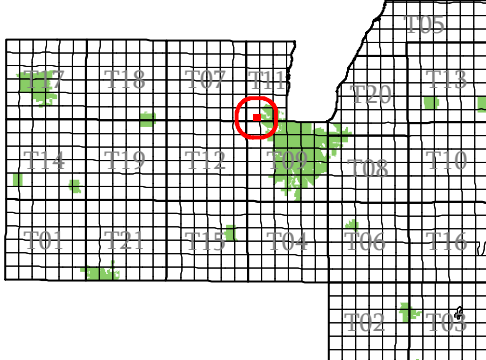
Village of North Fond du Lac

Fond du Lac
County, WI

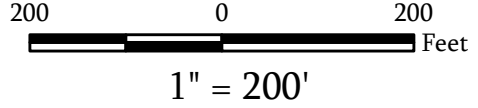
SE 1/4
Section 31
Town 16
Range 17

V05-16-17-31-00-000-00
Town Code Town Range Section 1/4-1/4 Section

| | | | |
|----|----|----|----|
| 06 | 05 | 02 | 01 |
| 07 | 08 | 03 | 04 |
| 10 | 09 | 14 | 13 |
| 11 | 12 | 15 | 16 |



- subdivision plat/CSM
- road row
- road centerline/parcel
- hydro/parcel
- parcel line
- road row (NPF)
- municipal boundary
- section
- quarter & quarter quarter
- easement
- - - lot line (NPF)
- - - hydro line (NPF)
- water meander
- vacation or dedication
- Ⓢ plat of survey
- dedicated row
- vacated row
- fee simple row
- improvement only
- rail row
- vacated plat
- subdivision
- CSM
- open water



Map Date: Jan 16, 2026

Contact:
For more information, please contact:
Fond du Lac County, Wisconsin
Land Information Department
160 S. Macy Street
Fond du Lac, WI 54935
Phone (920) 929-3027

This drawing is neither a legally recorded map nor a survey and is not intended to be used as such. The information displayed is a compilation of records, information, and data obtained from various sources, and Fond du Lac County is not liable for its use or misuse.

Village of North Fond du Lac

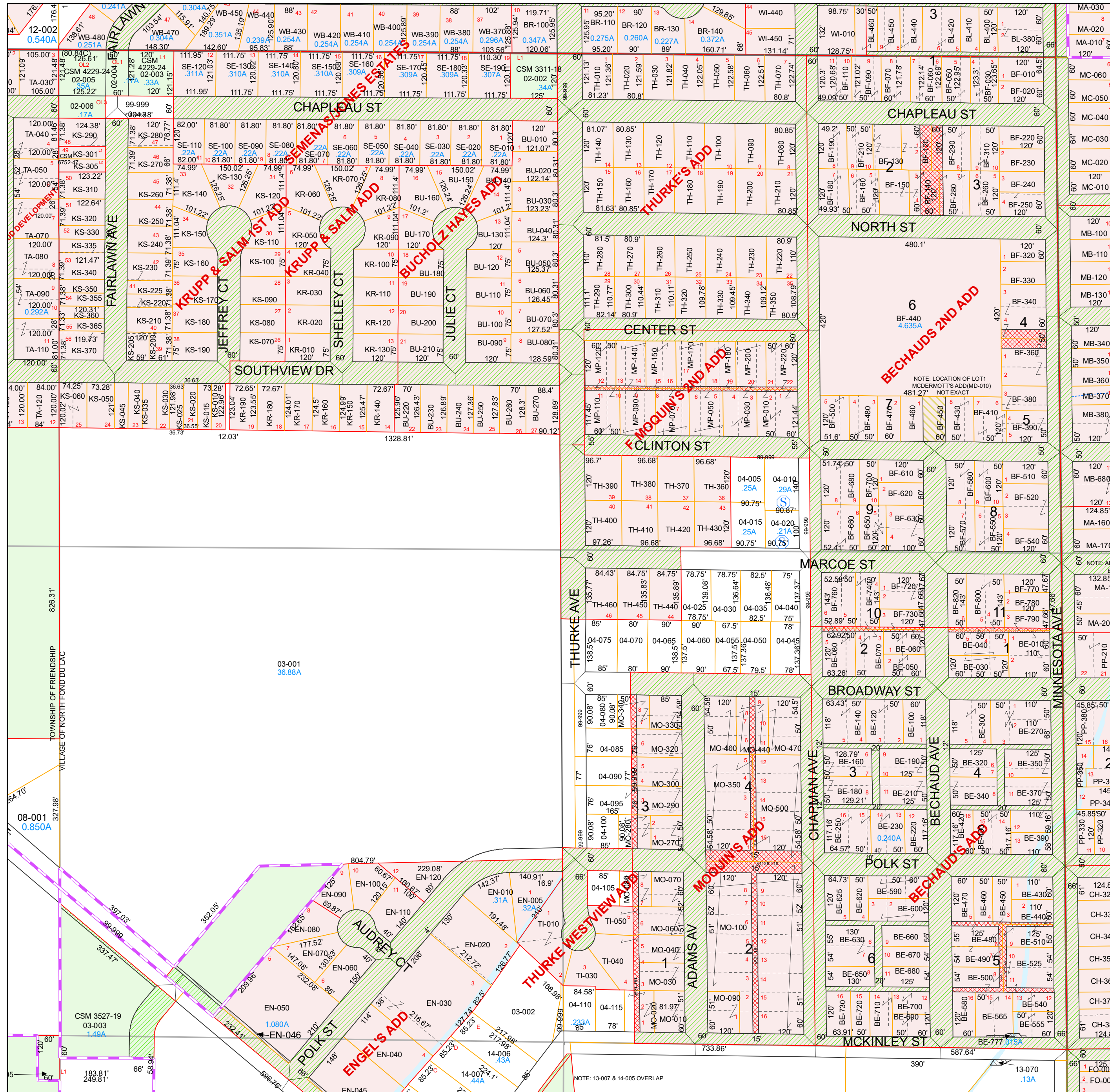
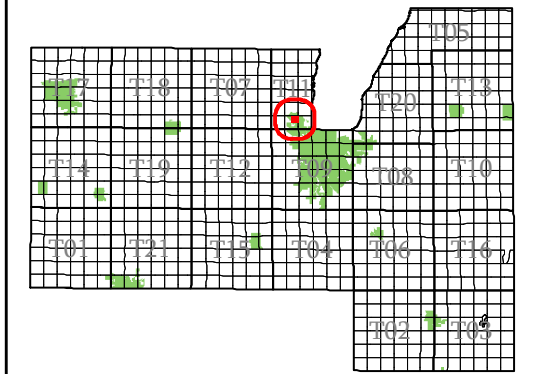
Fond du Lac
County, WI

NE 1/4
Section 32
Town 16
Range 17

V05-16-17-32-00-000-00
Town Code Town Range Section 1/4-1/4 Section

V05-16-17-99-00-000-00
Subdivision

| | | | |
|----|----|----|----|
| 06 | 05 | 02 | 01 |
| 07 | 08 | 03 | 04 |
| 10 | 09 | 14 | 13 |
| 11 | 12 | 15 | 16 |



- subdivision plat/CSM
- road row
- road centerline/parcel
- hydro/parcel
- parcel line
- road row (NPF)
- municipal boundary
- section
- quarter & quarter quarter
- easement
- - - lot line (NPF)
- hydro line (NPF)
- water meander
- vacation or dedication
- S plat of survey
- ▨ dedicated row
- ▨ vacated row
- ▨ fee simple row
- ▨ rail row
- ▨ vacated plat
- ▨ subdivision
- ▨ CSM
- ▨ open water

200 0 200
1" = 200'

Map Date: Jan 05, 2024

Contact:
For more information, please contact:
Fond du Lac County, Wisconsin
Land Information Department
160 S. Macy Street
Fond du Lac, WI 54935
Phone (920) 929-3027

This drawing is neither a legally recorded map nor a survey and is not intended to be used as such. The information displayed is a compilation of records, information, and data obtained from various sources, and Fond du Lac County is not liable for its use or misuse.

Village of North Fond du Lac

Fond du Lac
County, WI

NW ¼
Section 32
Town 16
Range 17

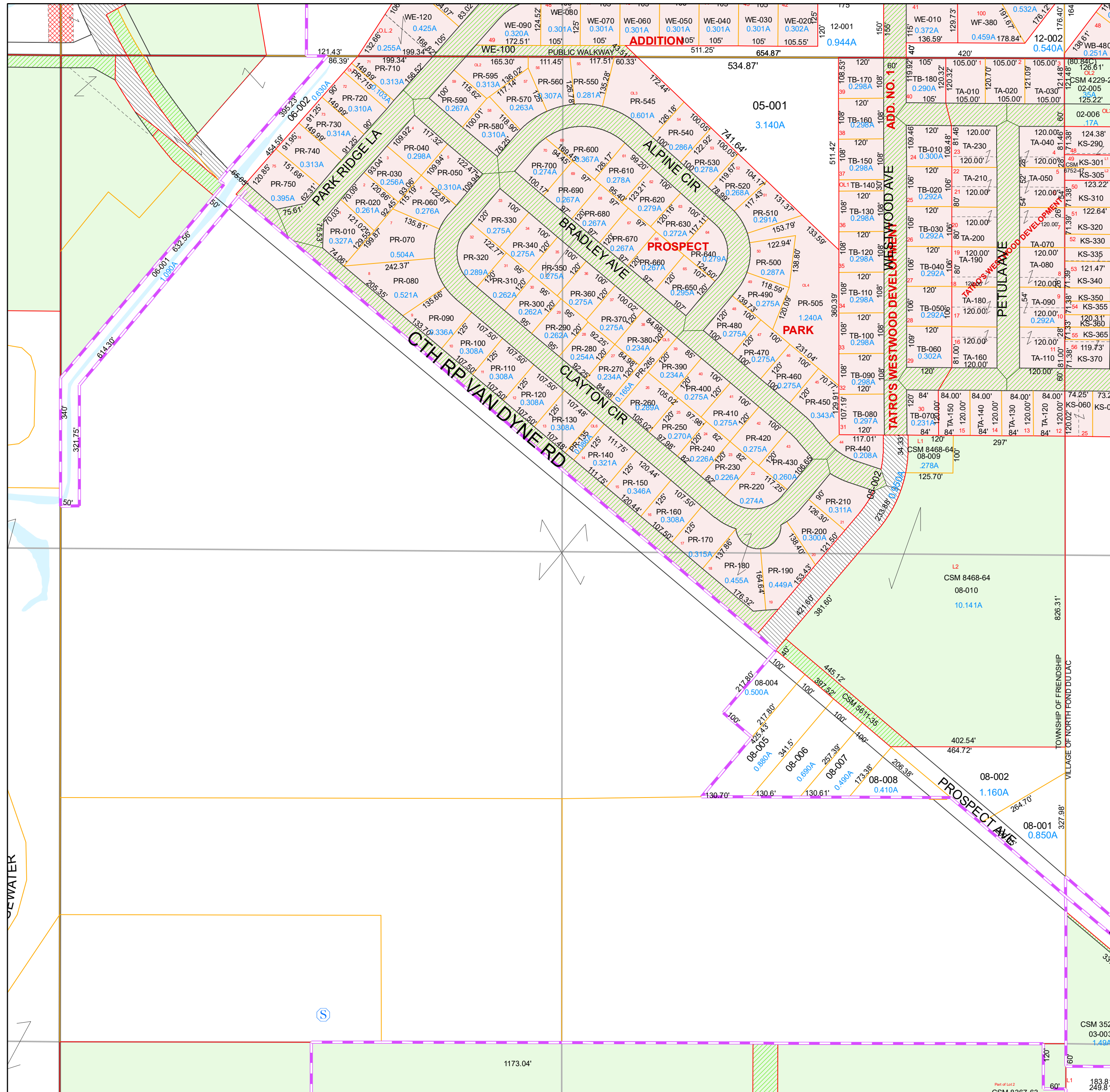
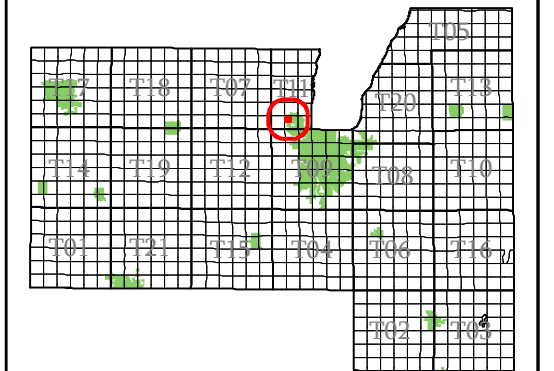
V05-16-17-32-00-000-00

Town Code Town Range Section ¼-¼ Section

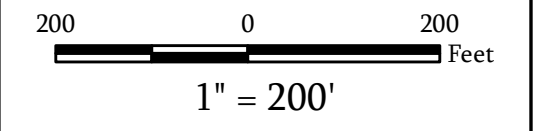
V05-16-17-99-00-000-00

Subdivision

| | | | |
|----|----|----|----|
| 06 | 05 | 02 | 01 |
| 07 | 08 | 03 | 04 |
| 10 | 09 | 14 | 13 |
| 11 | 12 | 15 | 16 |



- subdivision plat/CSM
- road row
- road centerline/parcel
- hydro/parcel
- parcel line
- road row (NPF)
- municipal boundary
- section
- quarter & quarter quarter
- easement
- - - lot line (NPF)
- - - hydro line (NPF)
- water meander
- vacation or dedication
- S plat of survey
- dedicated row
- vacated row
- fee simple row
- rail row
- vacated plat
- subdivision
- CSM
- open water



Map Date: Jan 22, 2020

Contact:
For more information, please contact:
Fond du Lac County, Wisconsin
Land Information Department
160 S. Macy Street
Fond du Lac, WI 54935
Phone (920) 929-3027

This drawing is neither a legally recorded map nor a survey and is not intended to be used as such. The information displayed is a compilation of records, information, and data obtained from various sources, and Fond du Lac County is not liable for its use or misuse.

Village of North Fond du Lac

Fond du Lac
County, WI

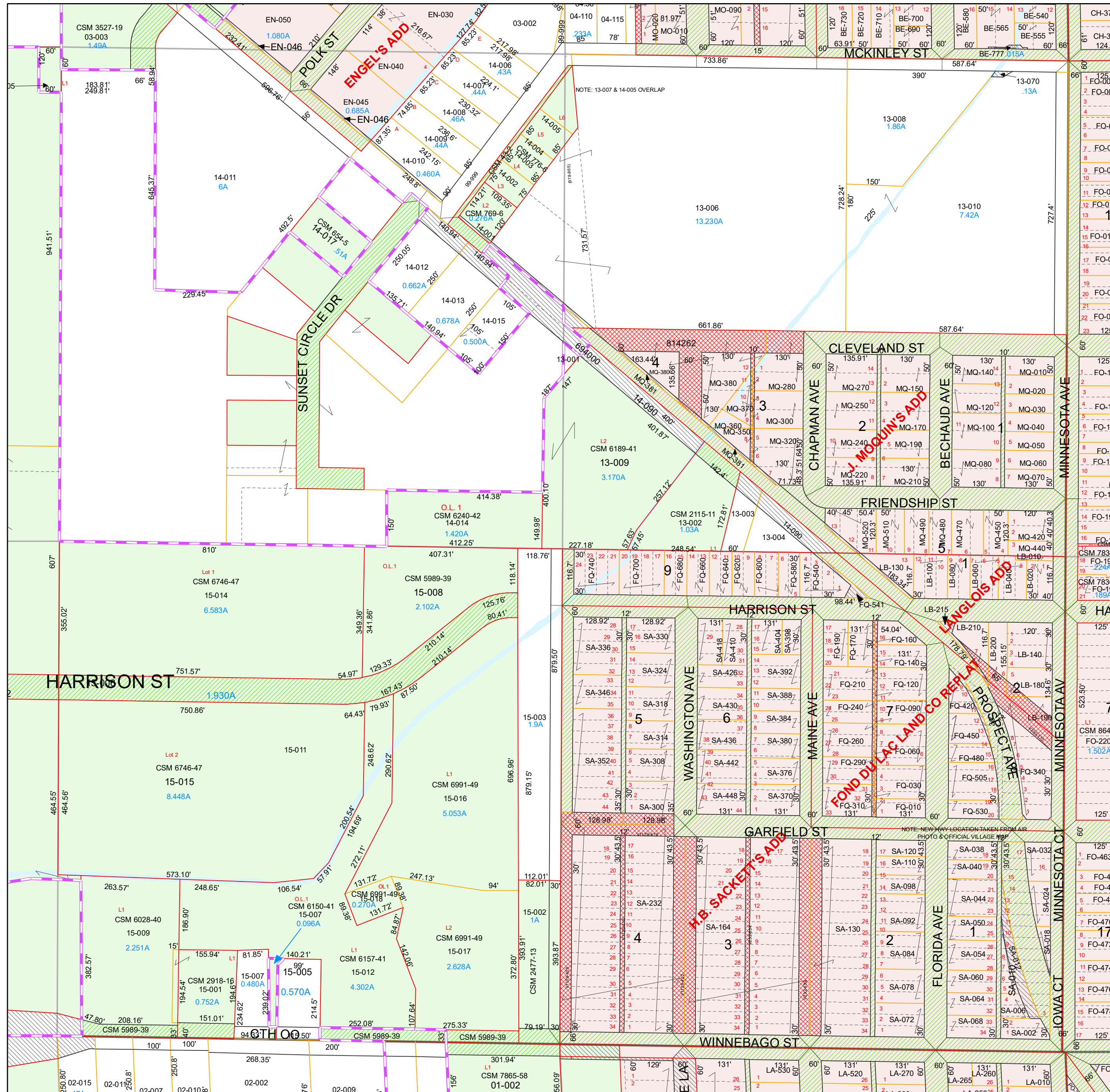
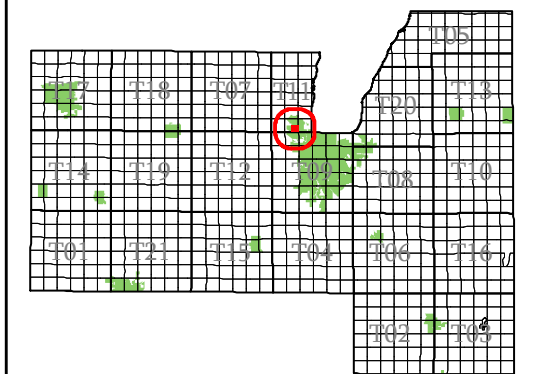
SE ¼
Section 32
Town 16
Range 17

V05-16-17-32-00-000-00

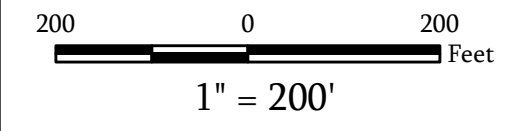
Town Code Town Range Section ¼-¼ Section

V05-16-17-99-00-000-00
Subdivision

| | | | |
|----|----|----|----|
| 06 | 05 | 02 | 01 |
| 07 | 08 | 03 | 04 |
| 10 | 09 | 14 | 13 |
| 11 | 12 | 15 | 16 |



- subdivision plat/CSM
- road row
- road centerline/parcel
- hydro/parcel
- parcel line
- road row (NPF)
- municipal boundary
- section
- quarter & quarter quarter
- easement
- lot line (NPF)
- hydro line (NPF)
- water meander
- vacation or dedication
- S plat of survey
- ▨ dedicated row
- ▨ vacated row
- ▨ fee simple row
- ▨ rail row
- ▨ vacated plat
- ▨ subdivision
- ▨ CSM
- ▨ open water



Map Date: Jan 05, 2024

Contact:
For more information, please contact:
Fond du Lac County, Wisconsin
Land Information Department
160 S. Macy Street
Fond du Lac, WI 54935
Phone (920) 929-3027

This drawing is neither a legally recorded map nor a survey and is not intended to be used as such. The information displayed is a compilation of records, information, and data obtained from various sources, and Fond du Lac County is not liable for its use or misuse.

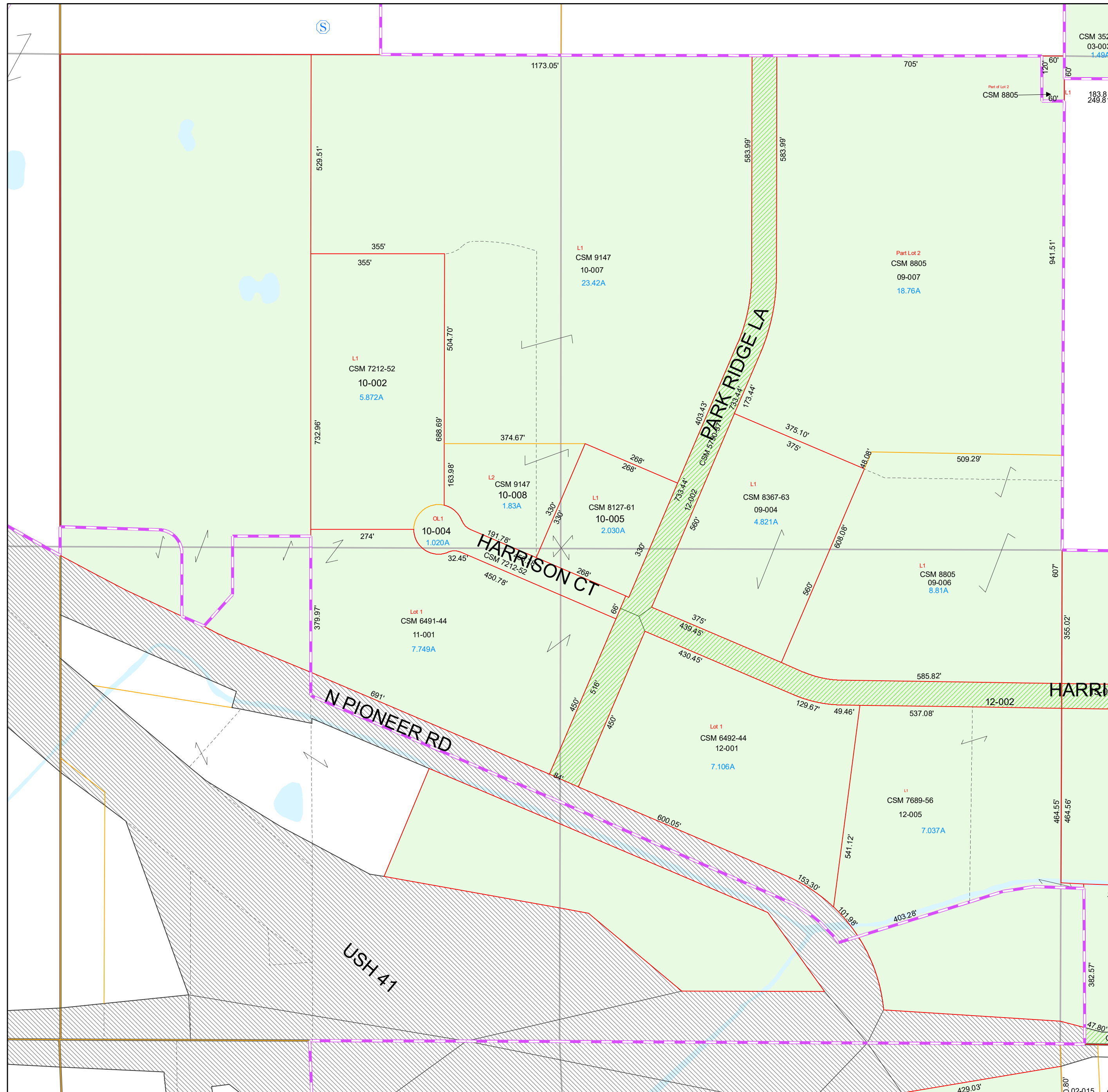
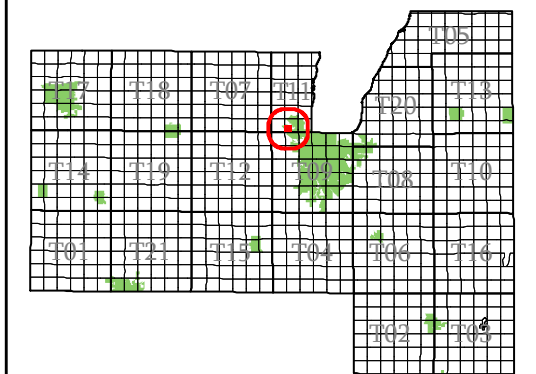
Village of North Fond du Lac

Fond du Lac
County, WI

SW ¼
Section 32
Town 16
Range 17

V05-16-17-32-00-000-00
Town Code Town Range Section ¼-¼ Section

| | | | |
|----|----|----|----|
| 06 | 05 | 02 | 01 |
| 07 | 08 | 03 | 04 |
| 10 | 09 | 14 | 13 |
| 11 | 12 | 15 | 16 |



- subdivision plat/CSM
- road row
- road centerline/parcel
- hydro/parcel
- parcel line
- road row (NPF)
- municipal boundary
- section
- quarter & quarter quarter
- easement
- - - lot line (NPF)
- - - hydro line (NPF)
- water meander
- vacation or dedication
- Ⓢ plat of survey
- dedicated row
- vacated row
- fee simple row
- improvement only
- rail row
- vacated plat
- subdivision
- CSM
- open water

200 0 200
1" = 200'

Map Date: Jan 15, 2026

Contact:
For more information, please contact:
Fond du Lac County, Wisconsin
Land Information Department
160 S. Macy Street
Fond du Lac, WI 54935
Phone (920) 929-3027

This drawing is neither a legally recorded map nor a survey and is not intended to be used as such. The information displayed is a compilation of records, information, and data obtained from various sources, and Fond du Lac County is not liable for its use or misuse.

[Back to Village Main Page](#)

Village of North Fond du Lac

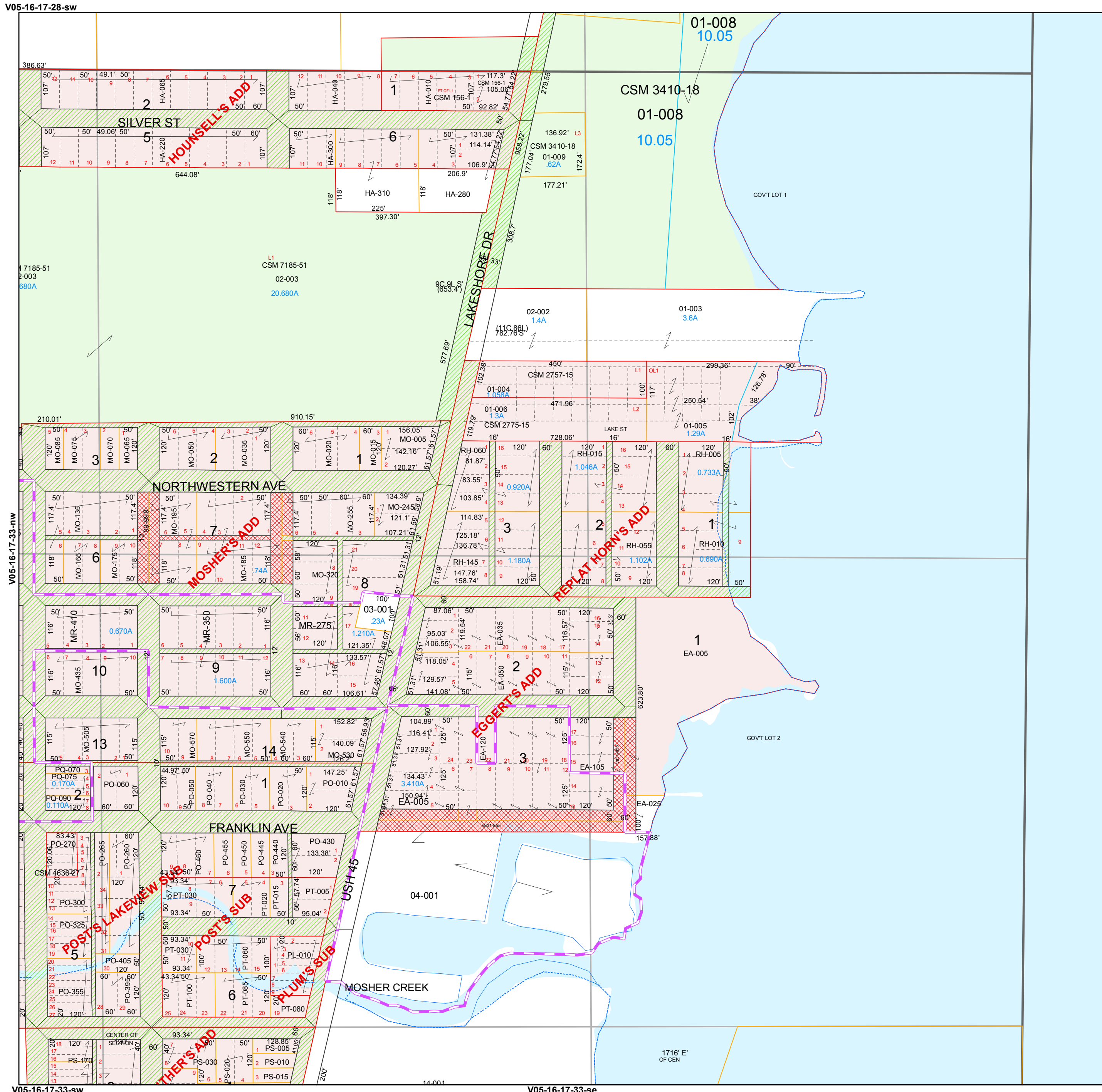
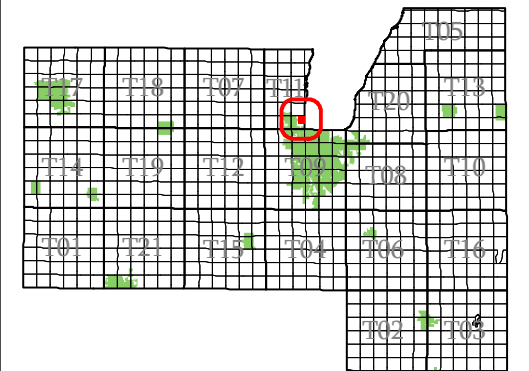
Fond du Lac
County, WI

NE 1/4
Section 33
Town 16
Range 17

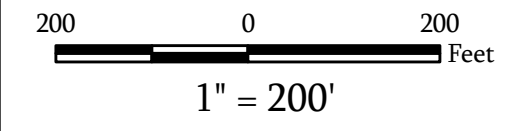
V05-16-17-33-00-000-00
Town Code Town Range Section 1/4-1/4 Section

V05-16-17-99-00-000-00
Subdivision

| | | | |
|----|----|----|----|
| 06 | 05 | 02 | 01 |
| 07 | 08 | 03 | 04 |
| 10 | 09 | 14 | 13 |
| 11 | 12 | 15 | 16 |



- subdivision plat/CSM
- road row
- road centerline/parcel
- hydro/parcel
- parcel line
- road row (NPF)
- municipal boundary
- section
- quarter & quarter quarter
- easement
- - - lot line (NPF)
- - - hydro line (NPF)
- water meander
- vacation or dedication
- Ⓢ plat of survey
- ▨ dedicated row
- ▨ vacated row
- ▨ fee simple row
- ▨ rail row
- ▨ vacated plat
- ▨ subdivision
- ▨ CSM
- ▨ open water



Map Date: Feb 09, 2011

Contact:
For more information, please contact:
Fond du Lac County, Wisconsin
Land Information Department
160 S. Macy Street
Fond du Lac, WI 54935
Phone (920) 929-3027

This drawing is neither a legally recorded map nor a survey and is not intended to be used as such. The information displayed is a compilation of records, information, and data obtained from various sources, and Fond du Lac County is not liable for its use or misuse.

Village of North Fond du Lac

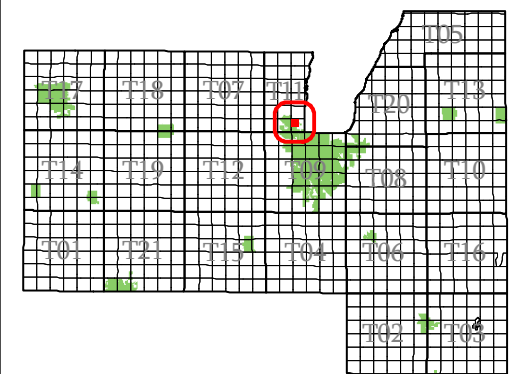
Fond du Lac
County, WI

NW ¼
Section 33
Town 16
Range 17

V05-16-17-33-00-000-00
Town Code Town Range Section ¼-¼ Section

V05-16-17-99-00-000-00
Subdivision

| | | | |
|----|----|----|----|
| 06 | 05 | 02 | 01 |
| 07 | 08 | 03 | 04 |
| 10 | 09 | 14 | 13 |
| 11 | 12 | 15 | 16 |



- subdivision plat/CSM
- road row
- road centerline/parcel
- hydro/parcel
- parcel line
- road row (NPF)
- municipal boundary
- section
- quarter & quarter quarter
- easement
- - - lot line (NPF)
- hydro line (NPF)
- water meander
- vacation or dedication
- S plat of survey
- dedicated row
- vacated row
- fee simple row
- rail row
- vacated plat
- subdivision
- CSM
- open water

200 0 200
1" = 200'

Map Date: Feb 09, 2011

Contact:
For more information, please contact:
Fond du Lac County, Wisconsin
Land Information Department
160 S. Macy Street
Fond du Lac, WI 54935
Phone (920) 929-3027

This drawing is neither a legally recorded map nor a survey and is not intended to be used as such. The information displayed is a compilation of records, information, and data obtained from various sources, and Fond du Lac County is not liable for its use or misuse.

V05-16-17-29-se

V05-16-17-28-sw

V05-16-17-32-ne

V05-16-17-33-ne

V05-16-17-32-se

V05-16-17-33-sw

V05-16-17-33-se

Village of North Fond du Lac

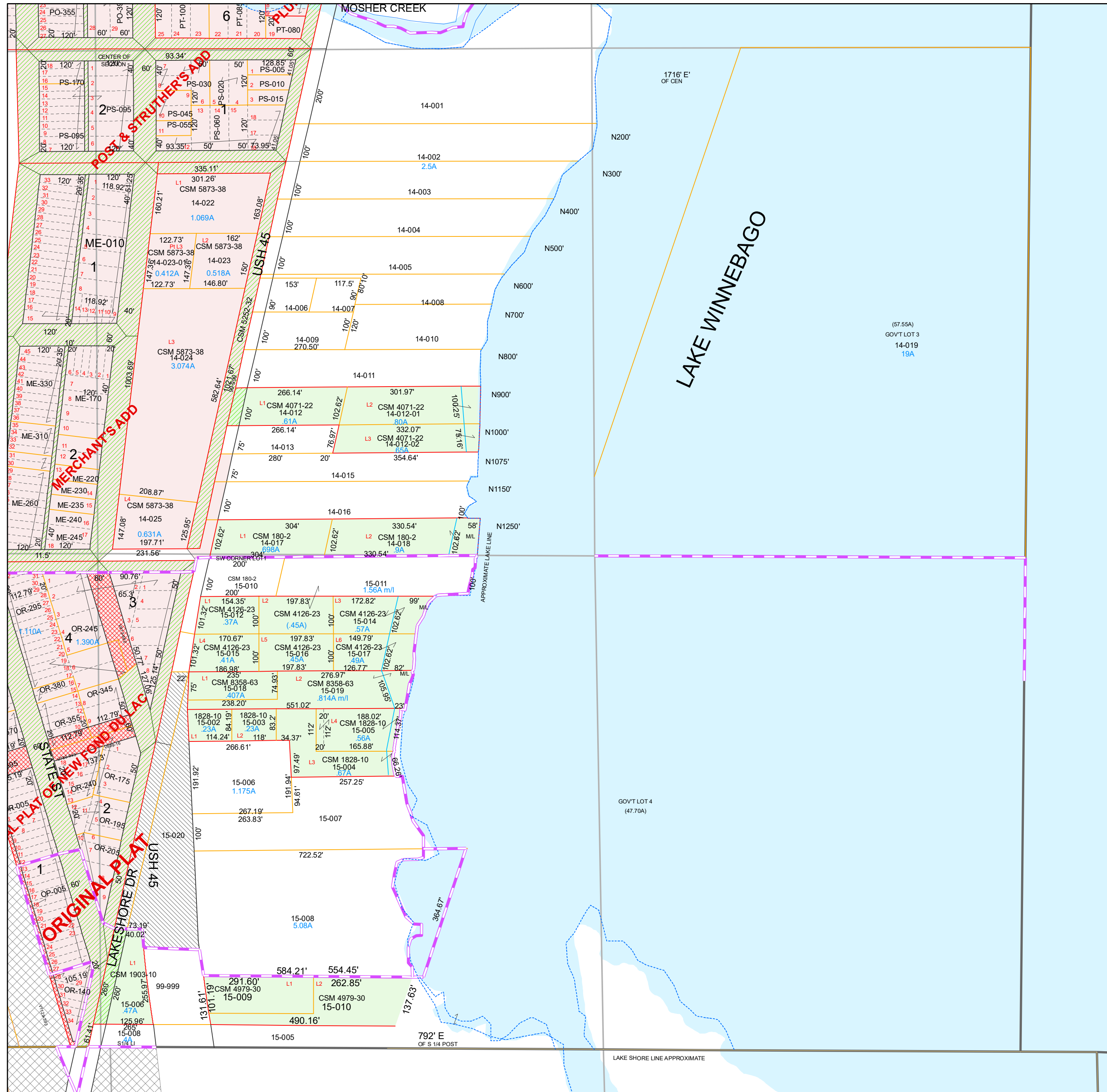
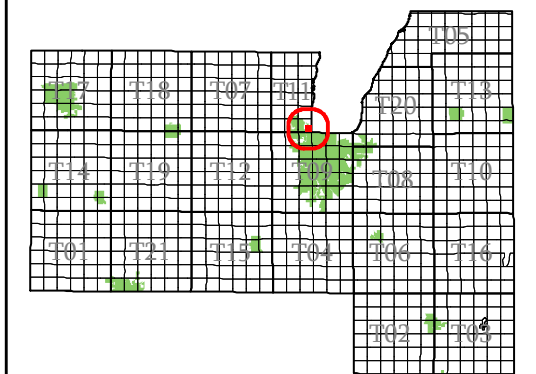
Fond du Lac
County, WI

SE ¼
Section 33
Town 16
Range 17

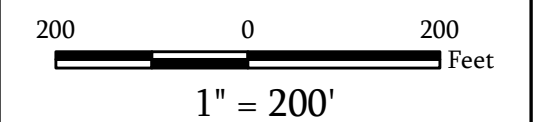
V05-16-17-33-00-000-00
Town Code Town Range Section ¼-¼ Section

V05-16-17-99-00-000-00
Subdivision

| | | | |
|----|----|----|----|
| 06 | 05 | 02 | 01 |
| 07 | 08 | 03 | 04 |
| 10 | 09 | 14 | 13 |
| 11 | 12 | 15 | 16 |



- subdivision plat/CSM
- road row
- road centerline/parcel
- hydro/parcel
- parcel line
- road row (NPF)
- municipal boundary
- section
- quarter & quarter quarter
- easement
- - - lot line (NPF)
- hydro line (NPF)
- water meander
- vacation or dedication
- Ⓢ plat of survey
- dedicated row
- vacated row
- fee simple row
- rail row
- vacated plat
- subdivision
- CSM
- open water



Map Date: Jan 10, 2023

Contact:
For more information, please contact:
Fond du Lac County, Wisconsin
Land Information Department
160 S. Macy Street
Fond du Lac, WI 54935
Phone (920) 929-3027

This drawing is neither a legally recorded map nor a survey and is not intended to be used as such. The information displayed is a compilation of records, information, and data obtained from various sources, and Fond du Lac County is not liable for its use or misuse.

[Back to Village Main Page](#)

Village of North Fond du Lac

Fond du Lac
County, WI

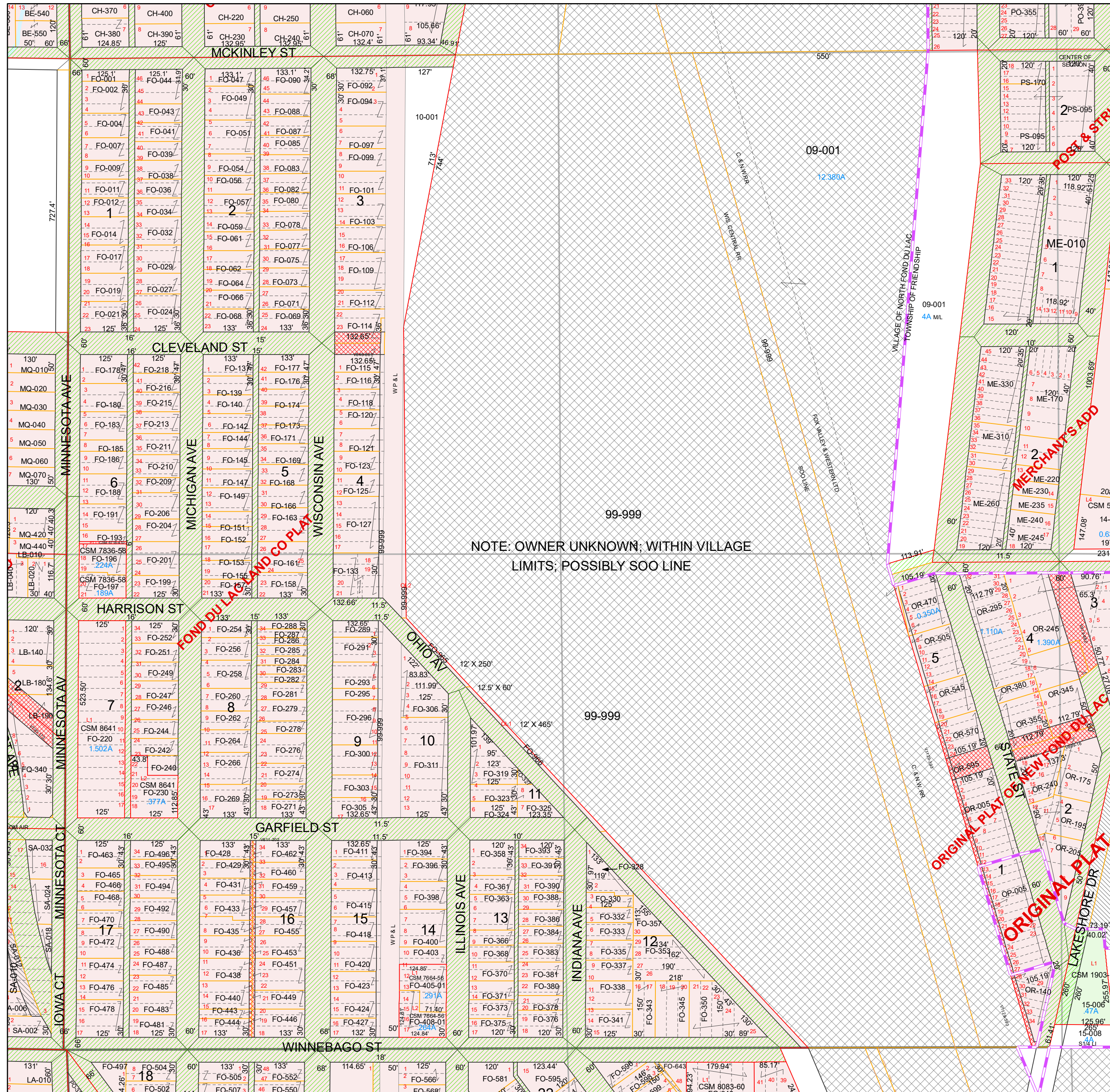
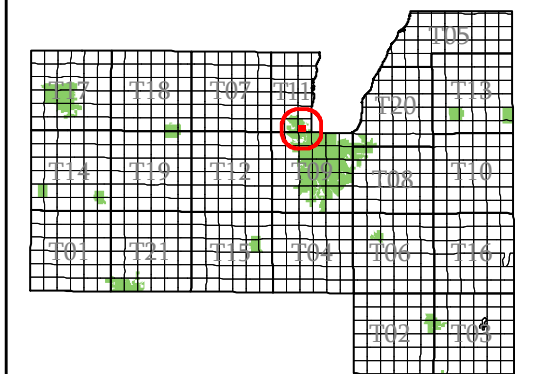
SW 1/4
Section 33
Town 16
Range 17

V05-16-17-33-00-000-00

Town Code Town Range Section 1/4-1/4 Section

V05-16-17-99-00-000-00
Subdivision

| | | | |
|----|----|----|----|
| 06 | 05 | 02 | 01 |
| 07 | 08 | 03 | 04 |
| 10 | 09 | 14 | 13 |
| 11 | 12 | 15 | 16 |



NOTE: OWNER UNKNOWN; WITHIN VILLAGE
LIMITS; POSSIBLY SOO LINE



- subdivision plat/CSM
- road row
- road centerline/parcel
- hydro/parcel
- parcel line
- road row (NPF)
- municipal boundary
- section
- quarter & quarter quarter
- easement
- - - lot line (NPF)
- hydro line (NPF)
- water meander
- vacation or dedication
- S plat of survey
- dedicated row
- vacated row
- fee simple row
- rail row
- vacated plat
- subdivision
- CSM
- open water

200 0 200
1" = 200'

Map Date: Jan 20, 2022

Contact:
For more information, please contact:
Fond du Lac County, Wisconsin
Land Information Department
160 S. Macy Street
Fond du Lac, WI 54935
Phone (920) 929-3027

This drawing is neither a legally recorded map nor a survey and is not intended to be used as such. The information displayed is a compilation of records, information, and data obtained from various sources, and Fond du Lac County is not liable for its use or misuse.